Appendix E–Recreational Opportunity Spectrum (ROS) Maps

Contents

Winter ROS Maps

Hungry Horse Geographic Area (GA)

Middle Fork GA

North Fork PVT GA

Salish Mountains GA

South Fork GA

Swan Valley GA

Summer ROS Maps

Hungry Horse GA

Middle Fork GA

North Fork GA

Salish Mountains GA

South Fork GA

Swan Valley GA

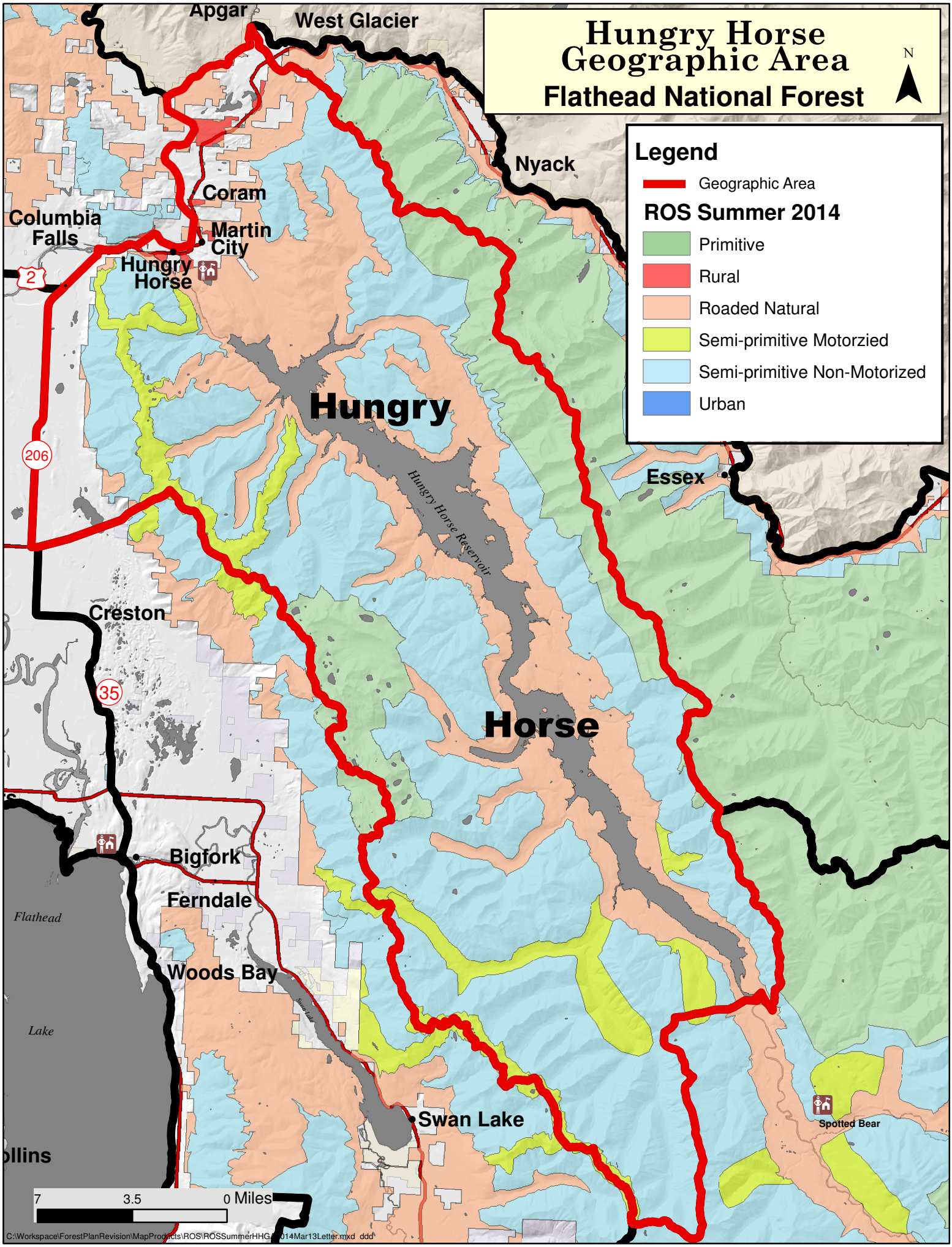
Hungry Horse
Geographic Area
Flathead National Forest
N
Legend
Geographic Area
ROS Summer 2014
Primitive
Rural
Roaded Natural
Semi-primitive Motorzied
Semi-primitive Non-Motorized
Urban
Apgar
West Glacier
Nyack
Coram
Columbia Falls
Martin City
Hungry Horse
2
206
Hungry
Hungry Horse Reservoir
Essex
Creston
35
Horse
Bigfork
Ferndale
Flathead
Woods Bay
Lake
Swan Lake
Spotted Bear
ollins
7
3.5
0 Miles
C:\Workspace\ForestPlanRevision\MapProducts\ROS\ROSSummerHHG_2014Mar13Letter.mxd ddd

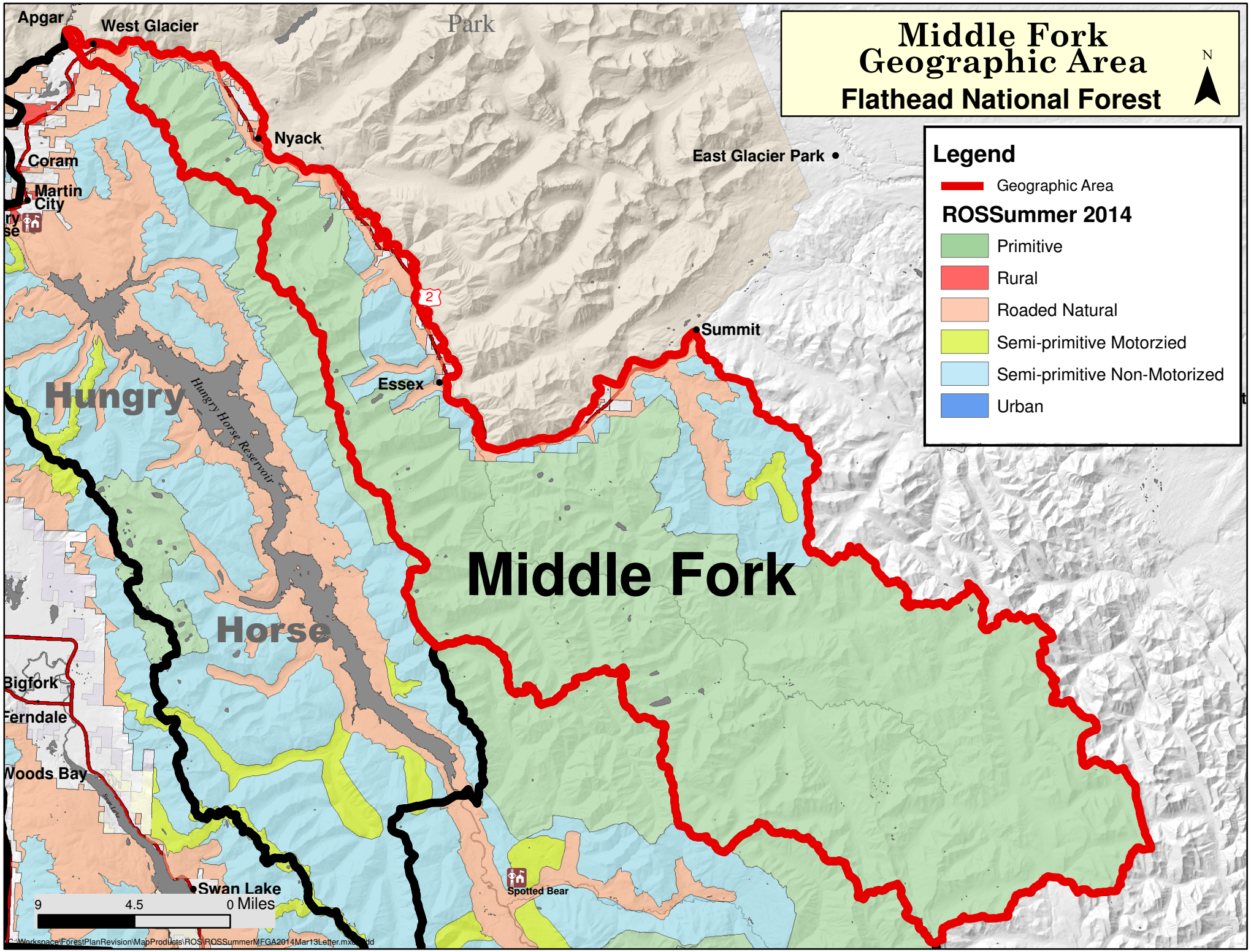
Middle Fork
Geographic Area
Flathead National Forest
N
Legend
Geographic Area
ROSSummer 2014
Primitive
Rural
Roaded Natural
Semi-primitive Motorzied
Semi-primitive Non-Motorized
Urban
Apgar
West Glacier
Park
Nyack
East Glacier Park
Coram
Martin City
Summit
Essex
Hungry
Hungry Horse Reservoir
Middle Fork
Horse
Bigfork
Ferndale
Woods Bay
Swan Lake
Spotted Bear
9
4.5
0 Miles

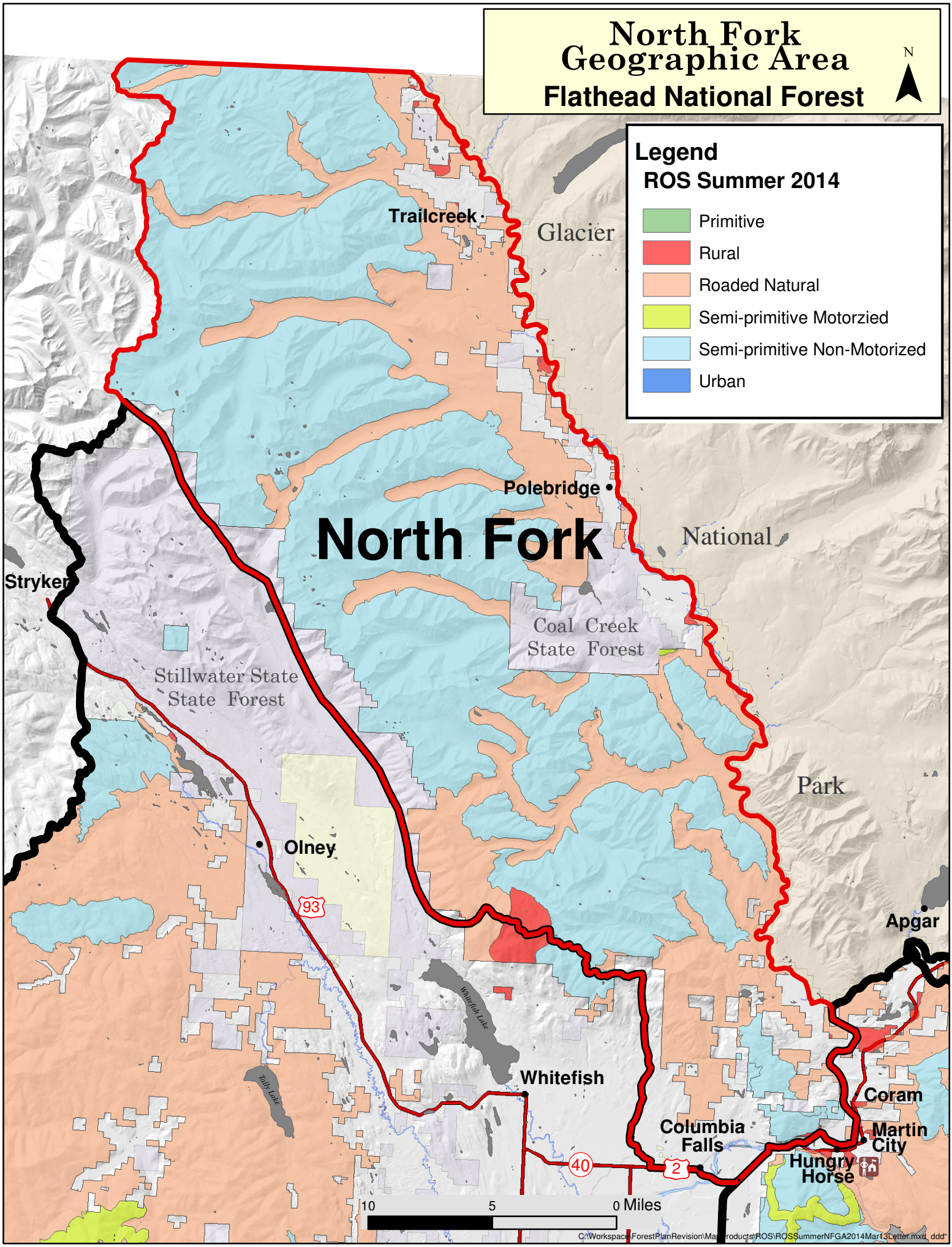
North Fork
Geographic Area
Flathead National Forest
N
Legend
ROS Summer 2014
Primitive
Rural
Roaded Natural
Semi-primitive Motorzied
Semi-primitive Non-Motorized
Urban
Trailcreek
Glacier
Polebridge
North Fork
National
Stryker
Coal Creek
State Forest
Stillwater State
State Forest
Park
Olney
93
Apgar
Whitefish Lake
Tally Lake
Whitefish
Coram
Columbia
Falls
Martin
City
Hungry
Horse
40
2
10
5
0 Miles

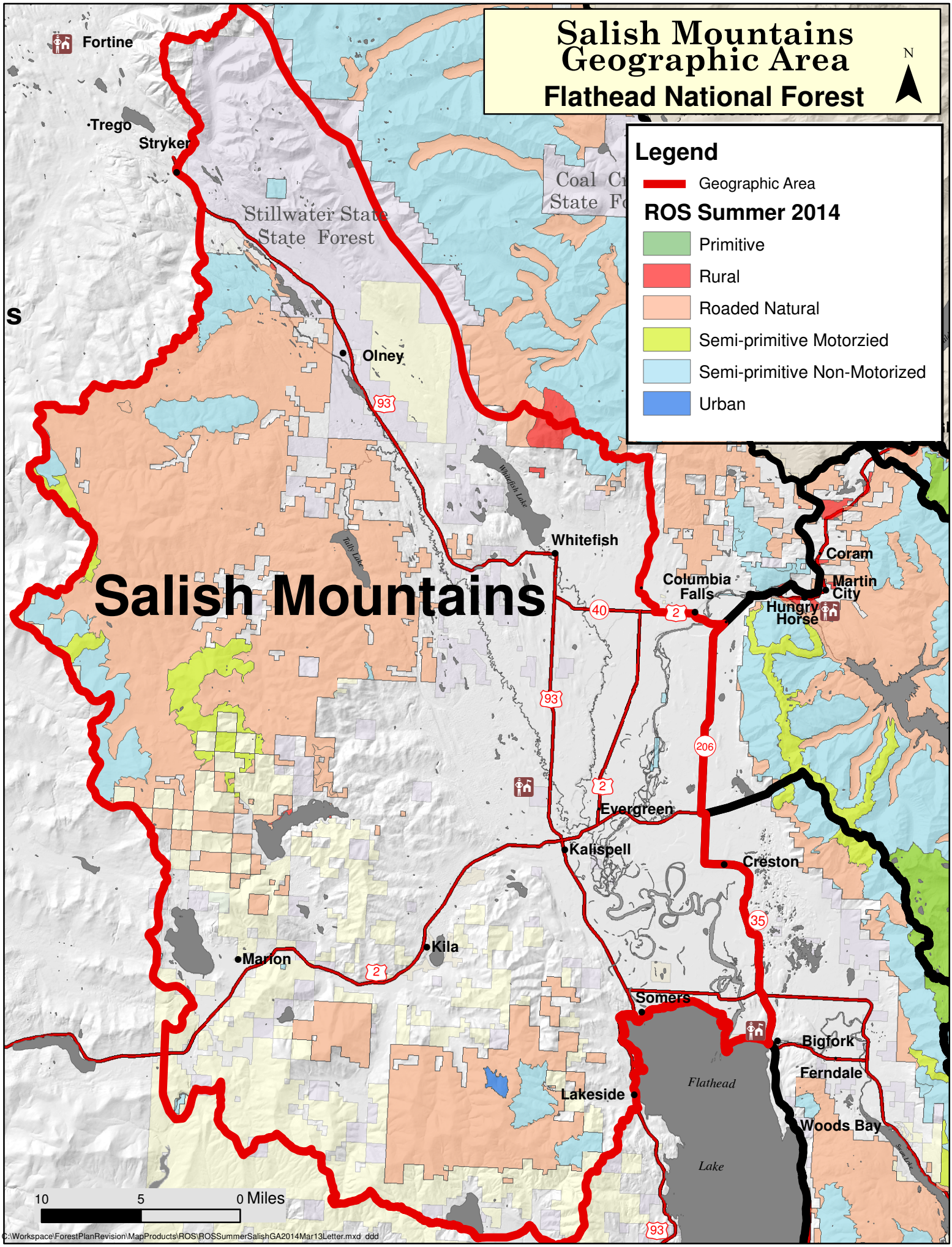
Salish Mountains Geographic Area
Flathead National Forest
N
Legend
Geographic Area
ROS Summer 2014
Primitive
Rural
Roaded Natural
Semi-primitive Motorzied
Semi-primitive Non-Motorized
Urban
Salish Mountains
Fortine
Trego
Stryker
Stillwater State
State Forest
Olney
Whitefish
Whitefish Lake
Tally Lake
Columbia Falls
Coram
Martin City
Hungry Horse
Evergreen
Kalispell
Creston
Kila
Marion
Somers
Bigfork
Ferndale
Lakeside
Flathead
Lake
Woods Bay
93
40
2
206
35
10
5
0 Miles
C:\Workspace\ForestPlanRevision\MapProducts\ROS\ROSSummerSalishGA2014Mar13Letter.mxd ddd

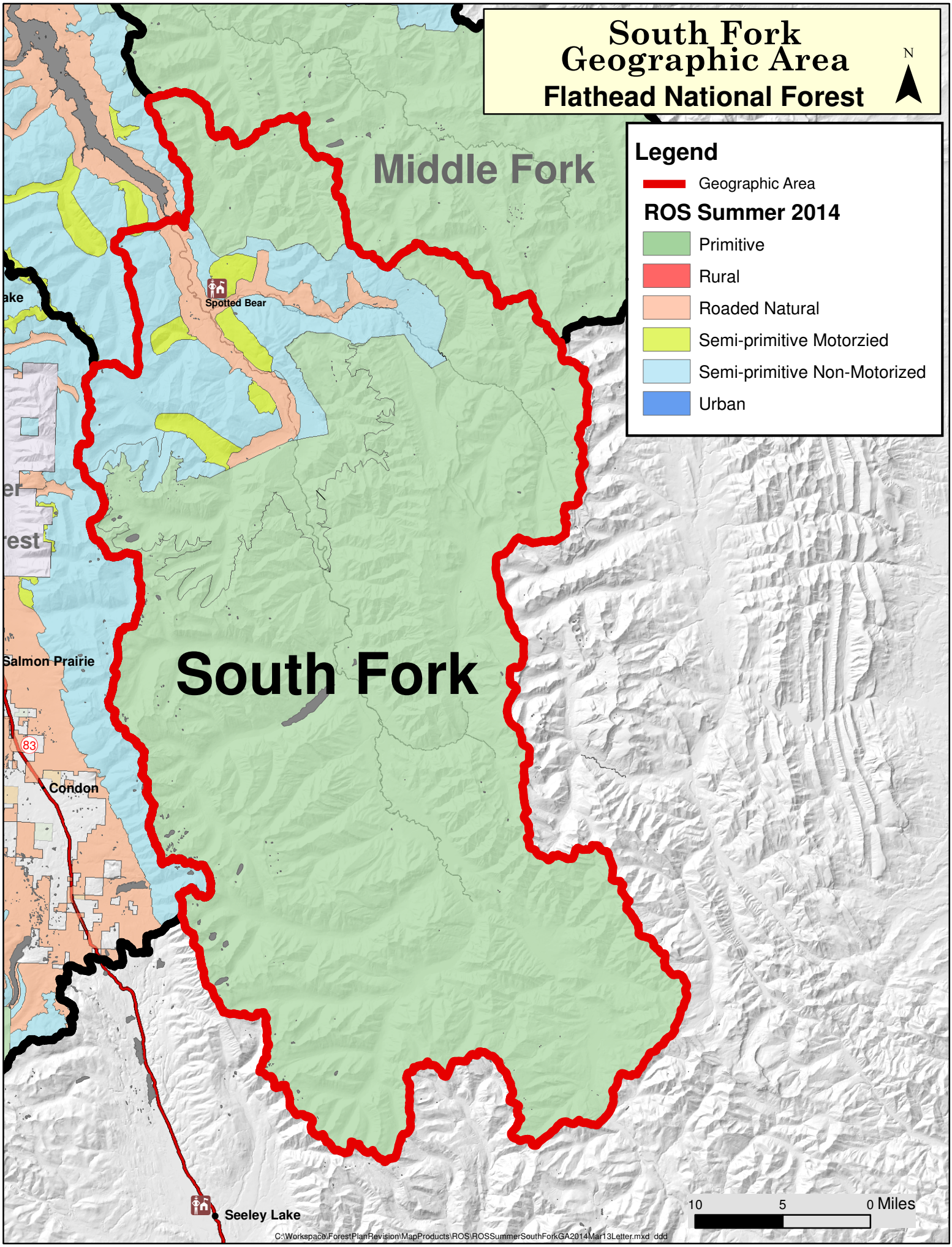
South Fork
Geographic Area
Flathead National Forest
N
Legend
Geographic Area
ROS Summer 2014
Primitive
Rural
Roaded Natural
Semi-primitive Motorzied
Semi-primitive Non-Motorized
Urban
Middle Fork
South Fork
Spotted Bear
Salmon Prairie
Condon
83
Seeley Lake
10
5
0 Miles
C:\Workspace\ForestPlanRevision\MapProducts\ROS\ROSSummerSouthForkGA2014Mar13Letter.mxd ddd

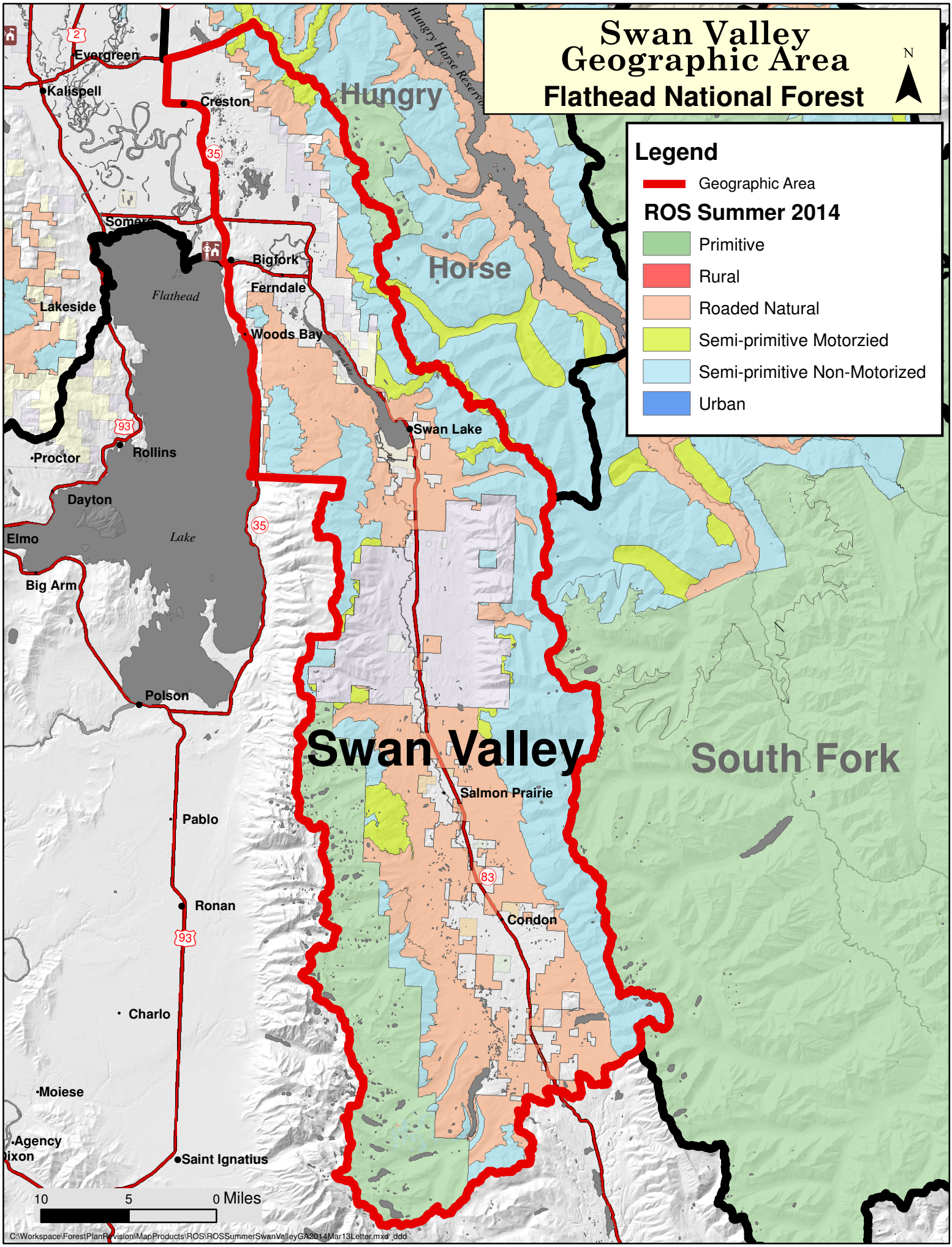
Swan Valley
Geographic Area
Flathead National Forest
N
Legend
Geographic Area
ROS Summer 2014
Primitive
Rural
Roaded Natural
Semi-primitive Motorzied
Semi-primitive Non-Motorized
Urban
Hungry
Horse
Hungry Horse Reservoir
Swan Valley
South Fork
Flathead
Lake
Evergreen
Kalispell
Creston
Somers
Bigfork
Ferndale
Lakeside
Woods Bay
Swan Lake
Rollins
Proctor
Dayton
Elmo
Big Arm
Polson
Salmon Prairie
Pablo
Condon
Ronan
Charlo
Moiese
Agency
Dixon
Saint Ignatius
2
35
93
83
10
5
0 Miles
C:\Workspace\ForestPlanRevision\MapProducts\ROS\ROSSummerSwanValleyGA2014Mar13Letter.mxd ddd

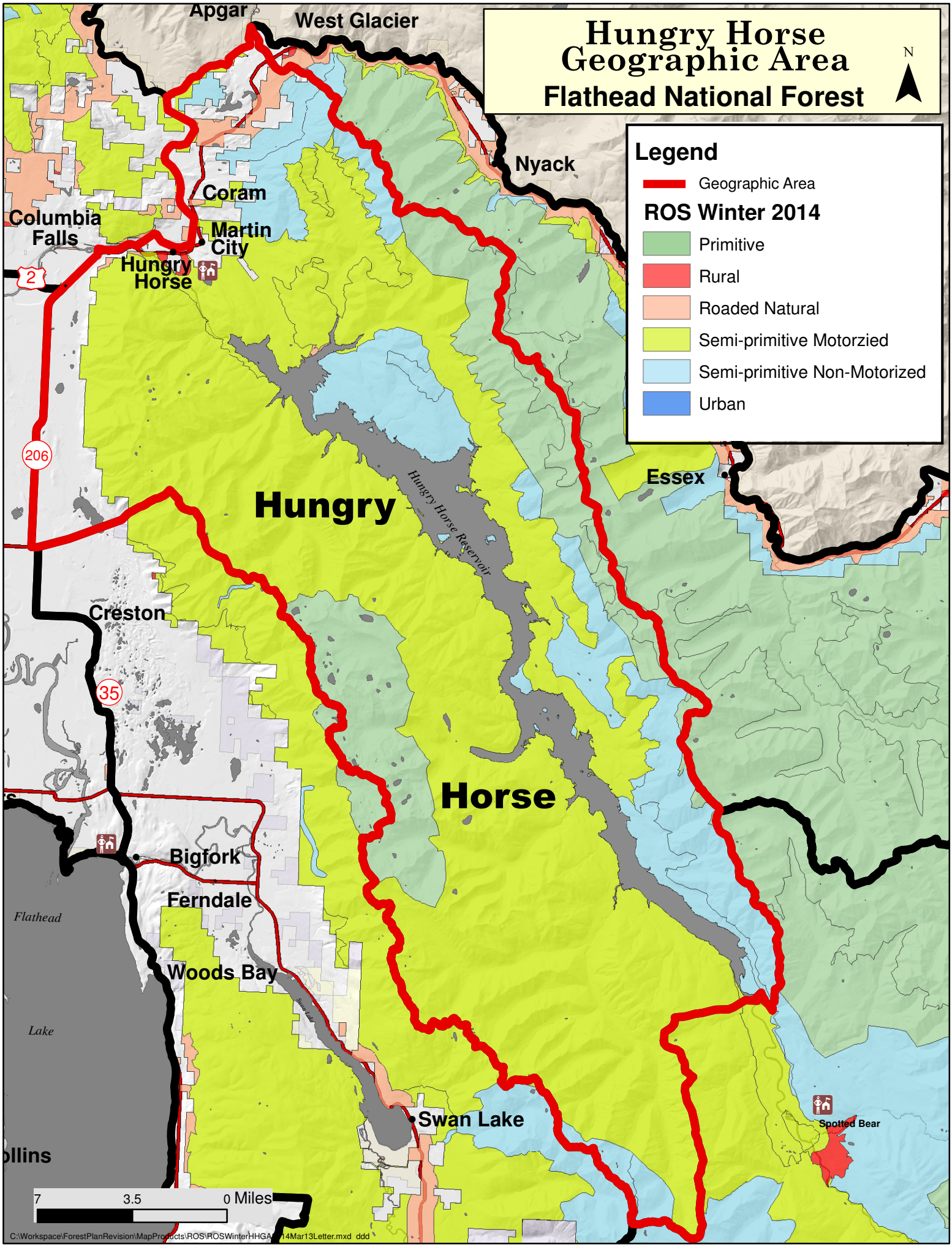
Hungry Horse
Geographic Area
Flathead National Forest
N
Legend
Geographic Area
ROS Winter 2014
Primitive
Rural
Roaded Natural
Semi-primitive Motorzied
Semi-primitive Non-Motorized
Urban
Apgar
West Glacier
Nyack
Coram
Columbia Falls
Martin City
Hungry Horse
2
206
Essex
Hungry
Hungry Horse Reservoir
Creston
35
Horse
Bigfork
Ferndale
Flathead
Woods Bay
Lake
Swan Lake
Spotted Bear
ollins
7
3.5
0 Miles
C:\Workspace\ForestPlanRevision\MapProducts\ROS\ROSWinterHHGA_14Mar13Letter.mxd ddd

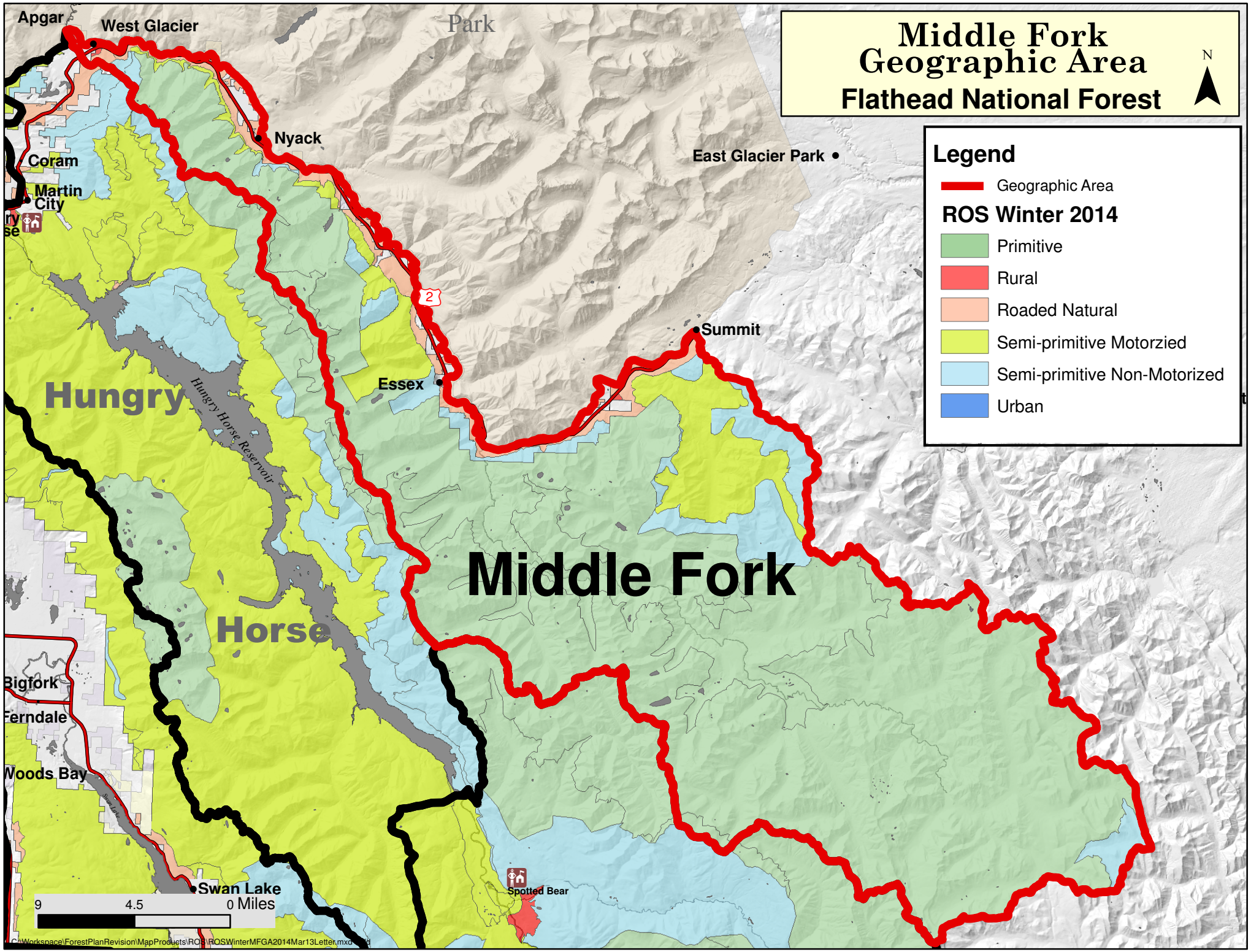
Middle Fork
Geographic Area
Flathead National Forest
N
Legend
Geographic Area
ROS Winter 2014
Primitive
Rural
Roaded Natural
Semi-primitive Motorzied
Semi-primitive Non-Motorized
Urban
Apgar
West Glacier
Park
Nyack
East Glacier Park
Coram
Martin City
Summit
Essex
Hungry
Hungry Horse Reservoir
Horse
Middle Fork
Bigfork
Ferndale
Woods Bay
Swan Lake
Spotted Bear
9
4.5
0 Miles

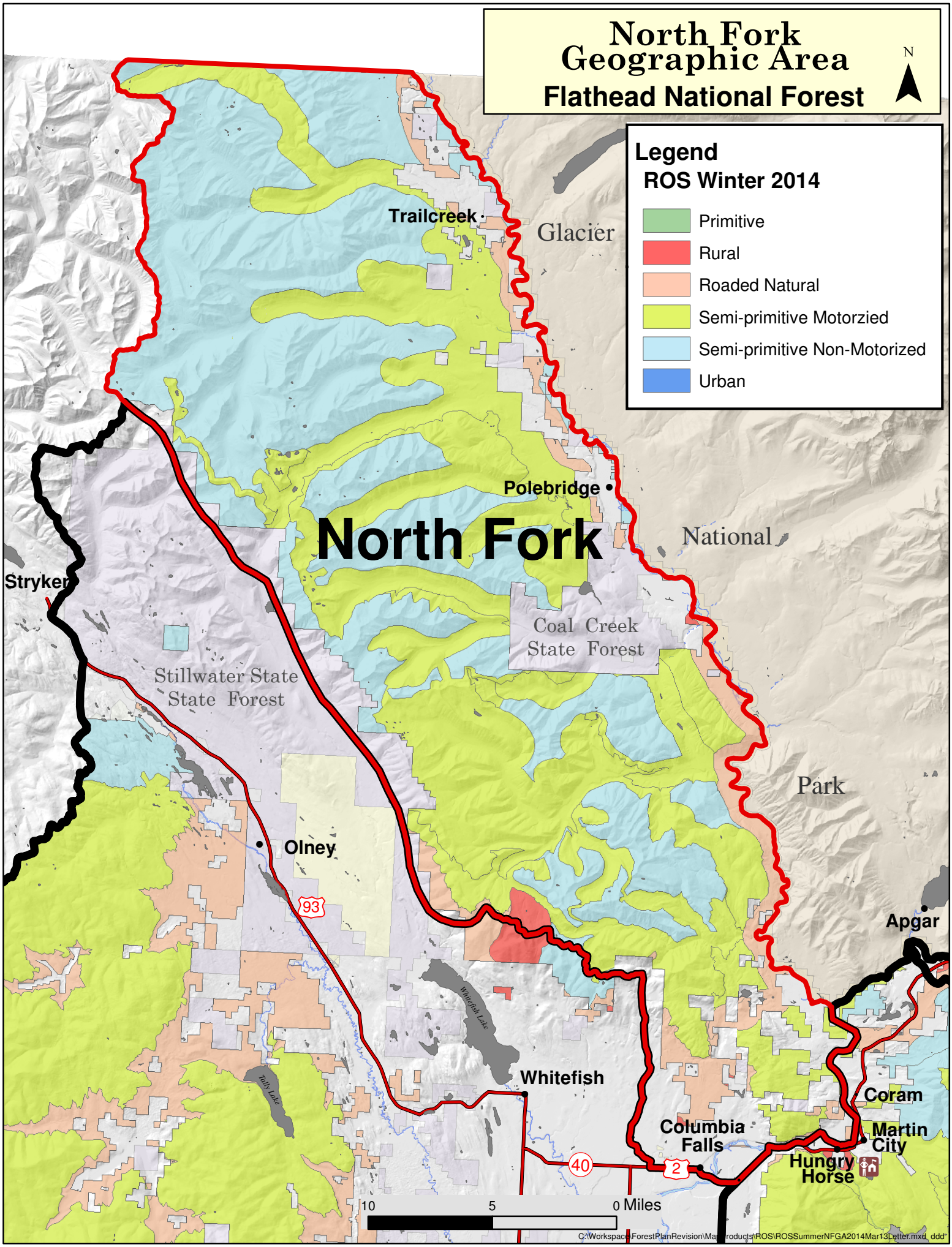
North Fork
Geographic Area
Flathead National Forest
N
Legend
ROS Winter 2014
Primitive
Rural
Roaded Natural
Semi-primitive Motorzied
Semi-primitive Non-Motorized
Urban
Trailcreek
Glacier
Polebridge
North Fork
National
Stryker
Coal Creek
State Forest
Stillwater State
State Forest
Park
Olney
93
Apgar
Whitefish Lake
Tally Lake
Whitefish
Coram
Columbia
Falls
Martin
City
Hungry
Horse
40
2
10
5
0 Miles
C:\Workspace\ForestPlanRevision\Maps\products\ROS\ROSSummerNFGA2014Mar13Letter.mxd_ddd

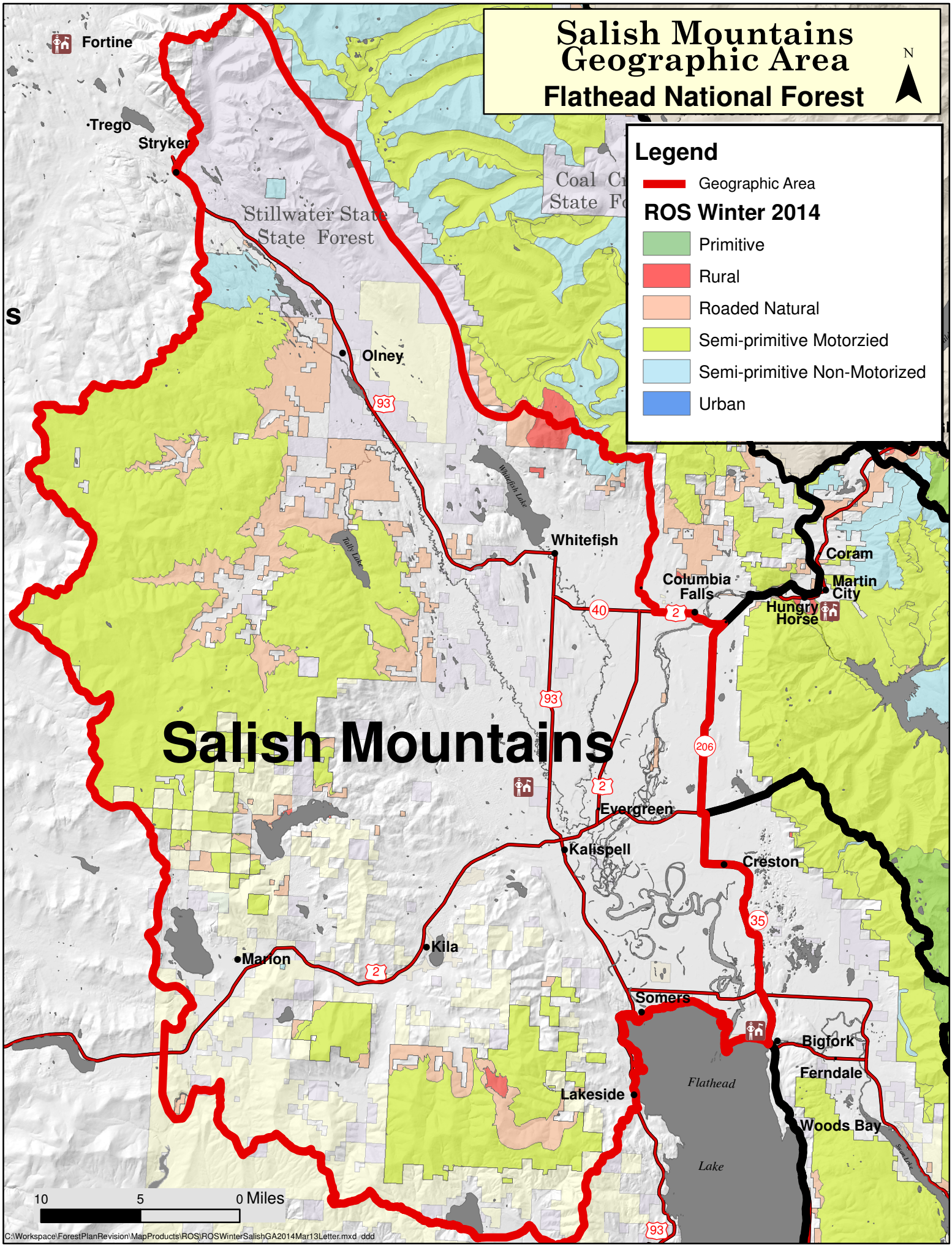
Salish Mountains
Geographic Area
Flathead National Forest
N
Legend
Geographic Area
ROS Winter 2014
Primitive
Rural
Roaded Natural
Semi-primitive Motorzied
Semi-primitive Non-Motorized
Urban
Fortine
Trego
Stryker
Stillwater State
State Forest
Olney
Whitefish Lake
Tally Lake
Whitefish
Columbia
Falls
Coram
Martin
City
Hungry
Horse
Salish Mountains
Evergreen
Kalispell
Creston
Kila
Marion
Somers
Bigfork
Ferndale
Lakeside
Flathead
Lake
Woods Bay
93
40
2
206
35
10
5
0 Miles
C:\Workspace\ForestPlanRevision\MapProducts\ROS\ROSWinterSalishGA2014Mar13Letter.mxd ddd

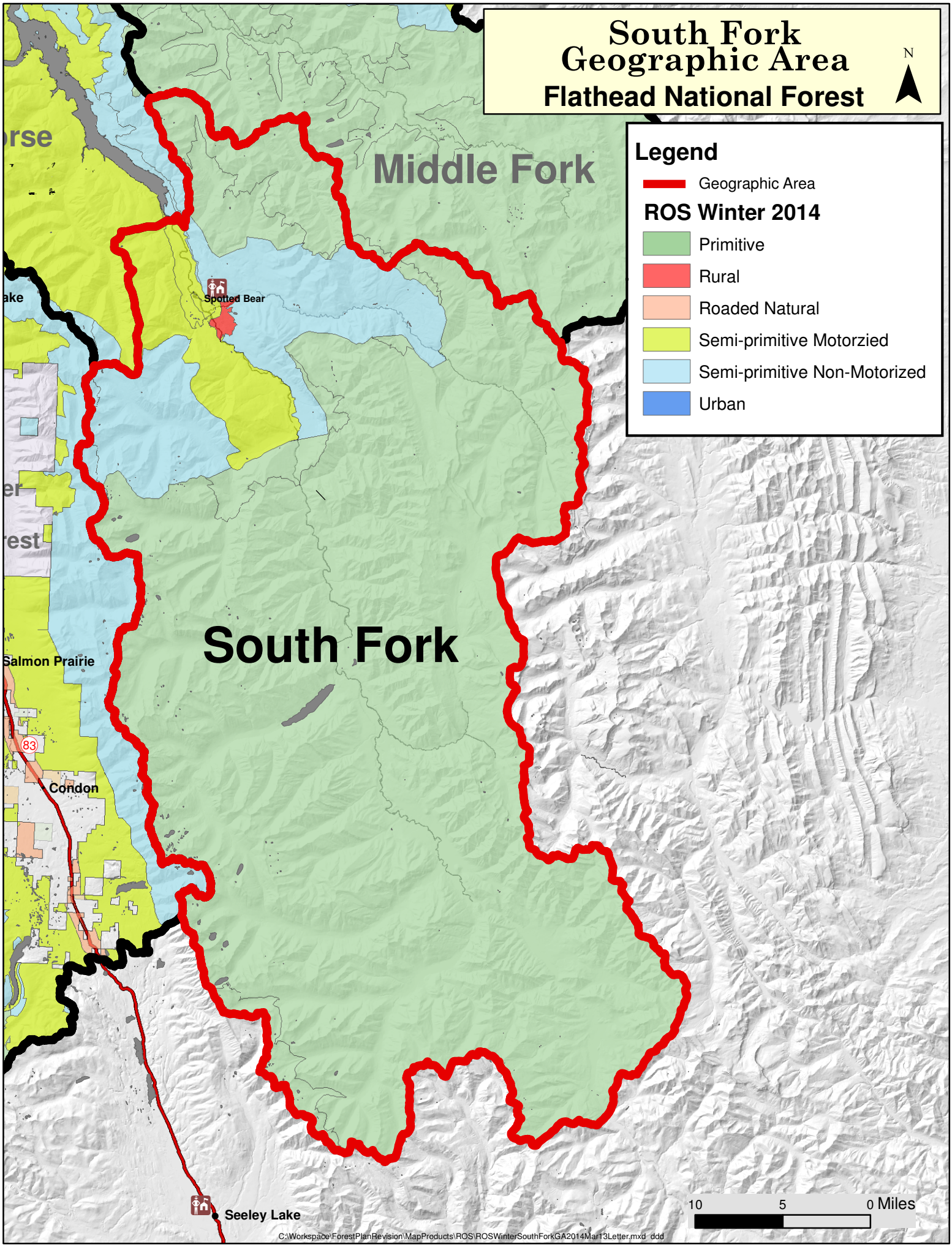
South Fork
Geographic Area
Flathead National Forest
N
Legend
Geographic Area
ROS Winter 2014
Primitive
Rural
Roaded Natural
Semi-primitive Motorzied
Semi-primitive Non-Motorized
Urban
Middle Fork
South Fork
Spotted Bear
Salmon Prairie
Condon
83
Seeley Lake
10
5
0 Miles
C:\Workspace\ForestPlanRevision\MapProducts\ROS\ROSWinterSouthForkGA2014Mar13Letter.mxd ddd

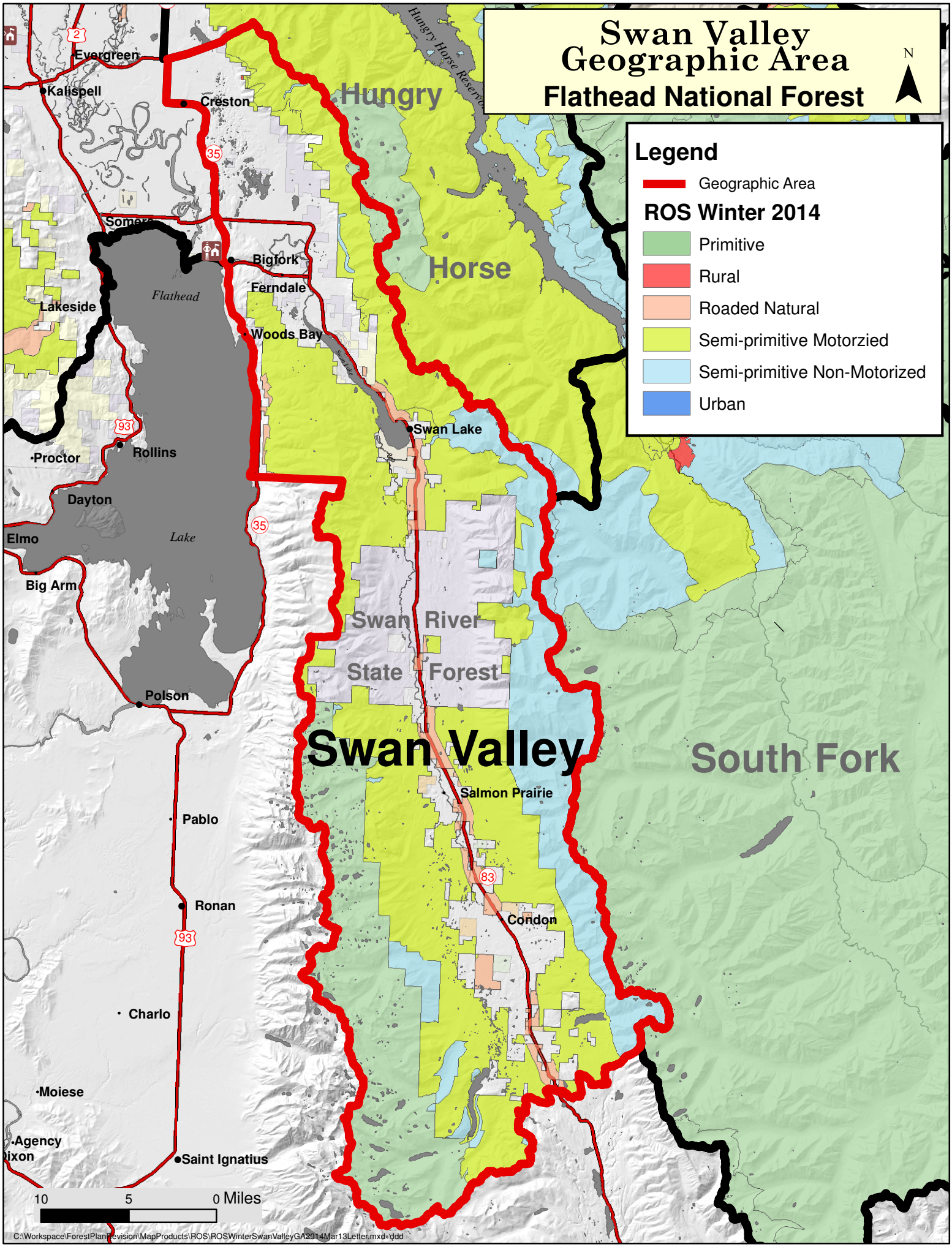
Swan Valley
Geographic Area
Flathead National Forest
N
Legend
Geographic Area
ROS Winter 2014
Primitive
Rural
Roaded Natural
Semi-primitive Motorzied
Semi-primitive Non-Motorized
Urban
Hungry
Horse
Hungry Horse Reservo
Swan River
State Forest
Swan Valley
South Fork
Flathead
Lake
Swan Lake
Evergreen
Kalispell
Creston
Somers
Bigfork
Ferndale
Lakeside
Woods Bay
Rollins
Proctor
Dayton
Elmo
Big Arm
Polson
Salmon Prairie
Condon
Pablo
Ronan
Charlo
Moiese
Agency
Dixon
Saint Ignatius
2
35
93
83
10
5
0 Miles
C:\Workspace\ForestPlanRevision\MapProducts\ROS\ROSWinterSwanValleyGA2014Mar13Letter.mxd ddd