

# Sewee Shell Ring Interpretive Trail



The mystique surrounding the area encompassed by this one-mile, self-guided interpretive trail dates back 4,000 years. The trail begins along a shady lane of trees which opens into an area heavily influenced by the forces of nature and man. A large portion of the area was scarred by Hurricane Hugo and wildfire. It is a picture of a land in recovery.

The 120-foot boardwalk overlooks a prehistoric shell ring and offers five interpretive stops in addition to breathtaking views of the salt marsh, tidal creek and the Intracoastal Waterway.

## Surrounding Area:

- Buck Hall Recreation Area
- Cape Romain National Wildlife Refuge/Phone: (843) 928-3264
- I' on Swamp Interpretive Trail
- Awendaw Creek Canoe Launch

## For more information:

Francis Marion Ranger District  
2967 Steed Creek Road  
Huger, SC 29450  
Phone: (843) 336-3248  
Fax: (843) 336-2250  
Hours: Monday - Friday, 8 a.m. - 4:30 p.m.

Sewee Visitor and Environmental Education Center  
5821 US Highway 17 North, Awendaw, SC 29429  
Phone: (843) 928-3368  
Hours: Wednesday - Saturday, 9 a.m. - 5 p.m.

# Francis Marion National Forest



U.S. Department of Agriculture  
Forest Service  
Southern Region

March 2014

**Directions:** From Charleston, take US Highway 17 North to Doar Road North (SC Route 432-S). Turn right and go 2.1 miles to Salt Pond Road. Turn right onto Salt Pond Road (FS Road 243) and go 0.1 miles to trailhead.

**Difficulty Level:** Easy

**Length:** One mile

**Surface:** Unsurfaced trail

**Season:** Year round. Fall, winter and spring are recommended.

**Safety:** During temperate months, be prepared for biting insects and high temperatures.

**Restrictions:** Day use only, no camping. Foot travel only. No digging.

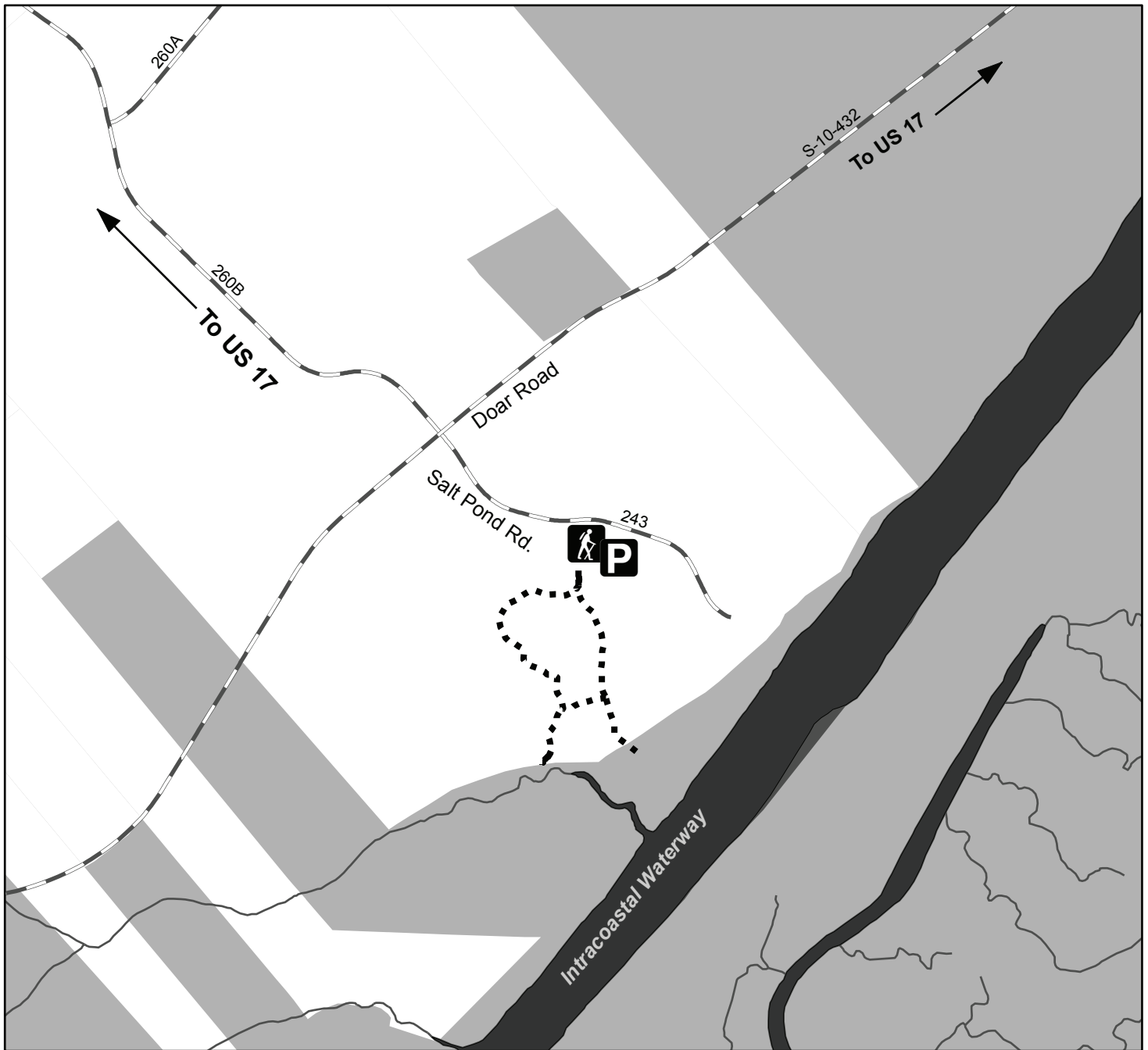
**Travel Time:** One hour

---

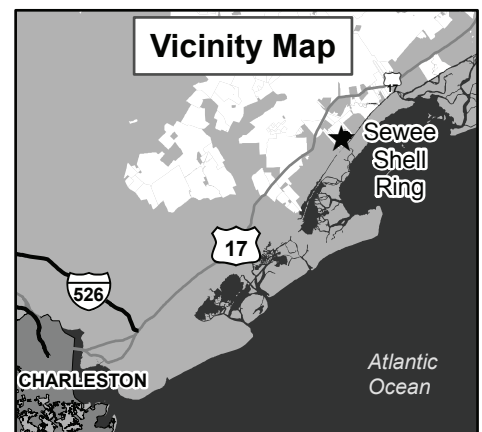
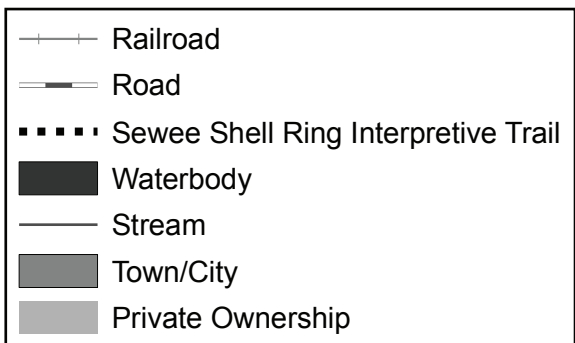
*The U.S. Department of Agriculture (USDA) prohibits discrimination in all its programs and activities on the basis of race, color, national origin, sex, religion, age, disability, political beliefs, sexual orientation, or marital or family status. (Not all prohibited bases apply to all programs.) Persons with disabilities who require alternative means for communication of program information (Braille, large print, audiotope, etc.) should contact USDA's TARGET Center at (202) 720-2600 (voice and TDD). To file a complaint of discrimination, write USDA, Director, Office of Civil Rights, Room 326-W, Whitten Building, 1400 Independence Avenue, SW, Washington, D.C. 20250-9410 or call (202) 720-5964 (voice and TDD). USDA is an equal opportunity provider and employer.*

# Sewee Shell Ring Interpretive Trail

Francis Marion National Forest



0 0.1 0.2 0.4 Miles



May 2010