Sale Area Map

LC Turkey/Byrd STR Unit 1
Long Cane Ranger District
Sumter National Forest

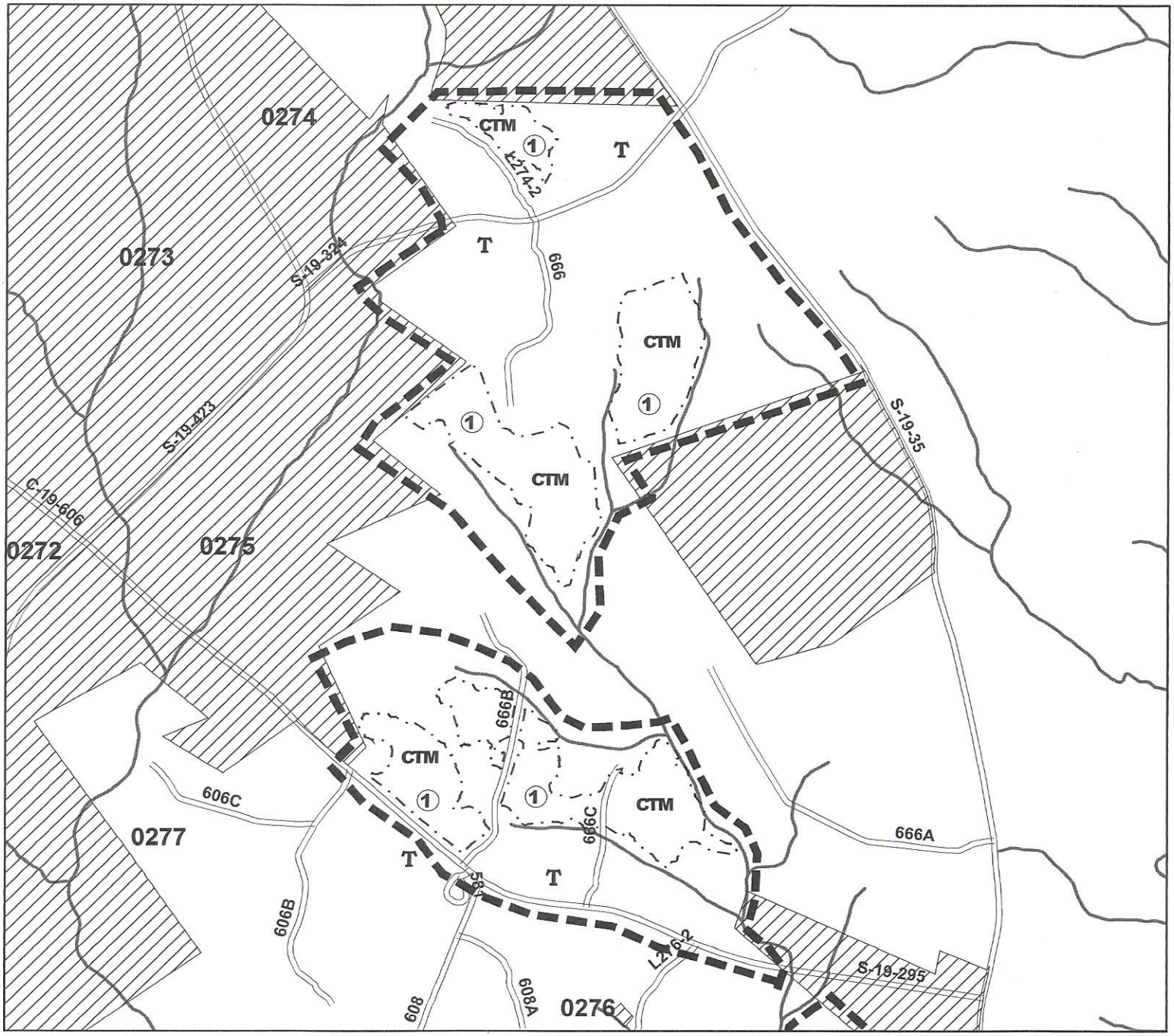

Legend

SD, 4/7/14

- Sale Area Boundary, BT1.1
- Payment Unit Boundary, BT1.1
- (1) Payment Unit, BT1.1
- CTM Cut Tree Marking, CT2.35#
- Existing Transportation System, BT5.12
- CR Protection for Cultural Resource Sites, BT6.24, CT6.24#
- T Traffic Control Device, BT6.33
- Private Ownership
- Streams

N
W E
S

0 0.25 0.5 1 Miles

Sale Area Map

LC Turkey/Byrd STR Unit 1
Long Cane Ranger District
Sumter National Forest

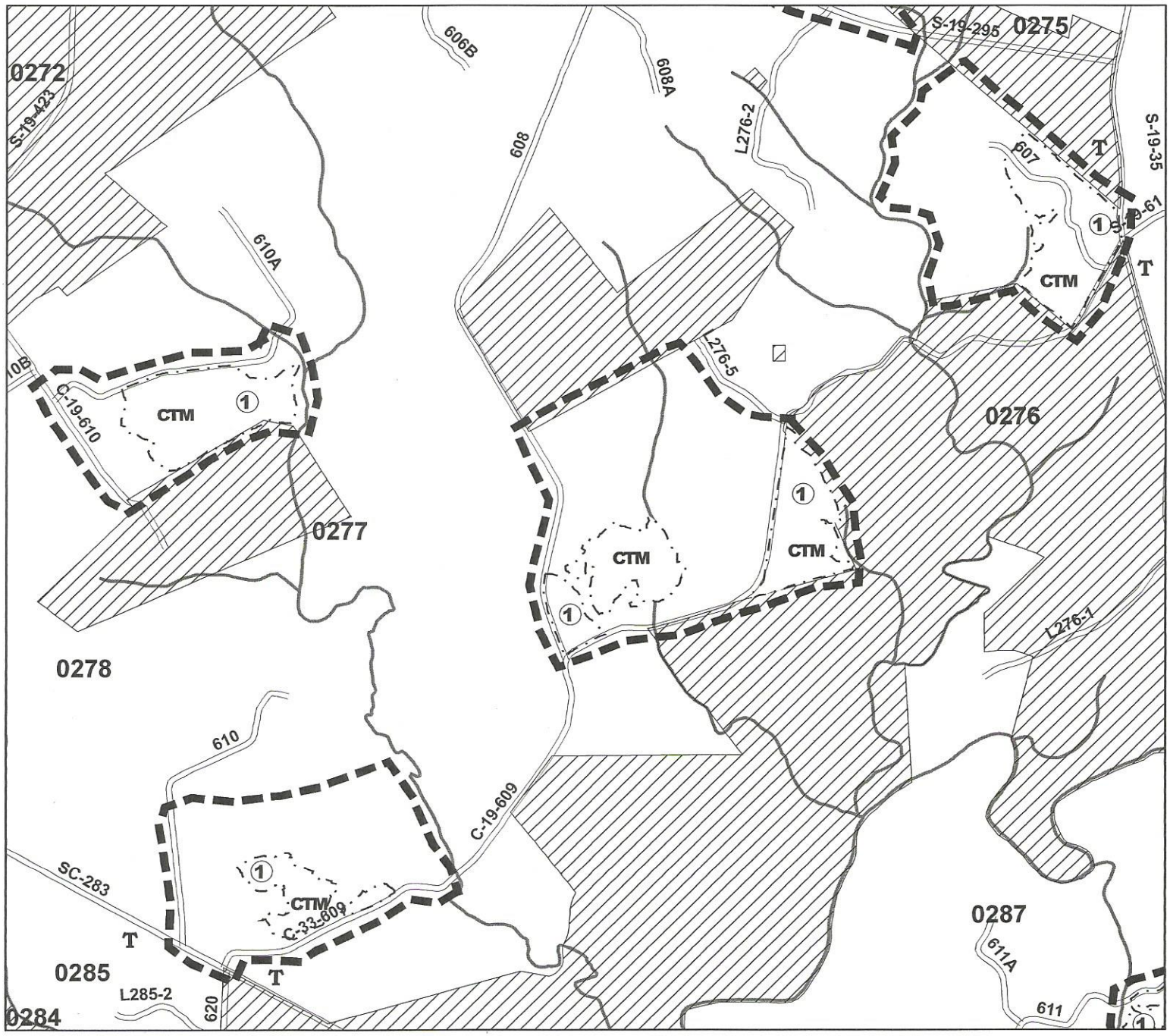

Legend

SD, 4/7/14

- Sale Area Boundary, BT1.1
- Payment Unit Boundary, BT1.1
- (1) Payment Unit, BT1.1
- CTM Cut Tree Marking, CT2.35#
- Existing Transportation System, BT5.12
- CR Protection for Cultural Resource Sites, BT6.24, CT6.24#
- T Traffic Control Device, BT6.33
- Private Ownership
- Streams

N
W E
S

0 0.25 0.5 1 Miles

Sale Area Map

LC Turkey/Byrd STR Unit 1
Long Cane Ranger District
Sumter National Forest

Legend

SD, 4/7/14

- Sale Area Boundary, BT1.1
- Payment Unit Boundary, BT1.1
- (1) Payment Unit, BT1.1
- CTM Cut Tree Marking, CT2.35#
- Existing Transportation System, BT5.12
- CR Protection for Cultural Resource Sites, BT6.24, CT6.24#
- T Traffic Control Device, BT6.33
- Private Ownership
- Streams

N
W E
S

0 0.25 0.5 1 Miles

Sale Area Map

LC Turkey/Byrd STR Unit 2
Long Cane Ranger District
Sumter National Forest

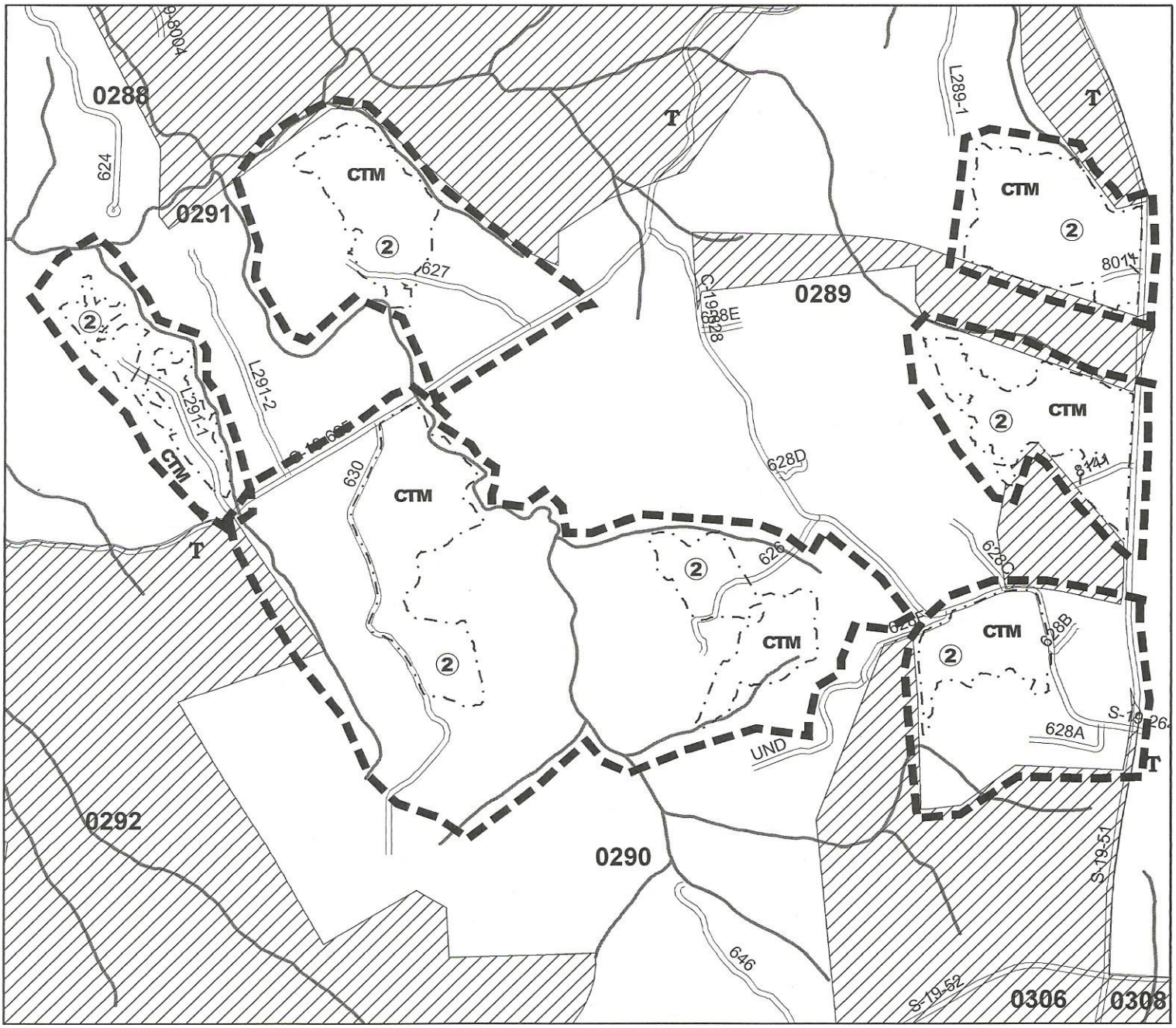

SD, 4/7/14

Legend

- Sale Area Boundary, BT1.1
- Payment Unit Boundary, BT1.1
- (2) Payment Unit, BT1.1
- CTM Cut Tree Marking, CT2.35#
- Existing Transportation System, BT5.12
- CR Protection for Cultural Resource Sites, BT6.24, CT6.24#
- T Traffic Control Device, BT6.33
- Private Ownership
- Streams

N
W E
S

0 0.25 0.5 1 Miles

Sale Area Map

LC Turkey/Byrd STR Unit 3
Long Cane Ranger District
Sumter National Forest

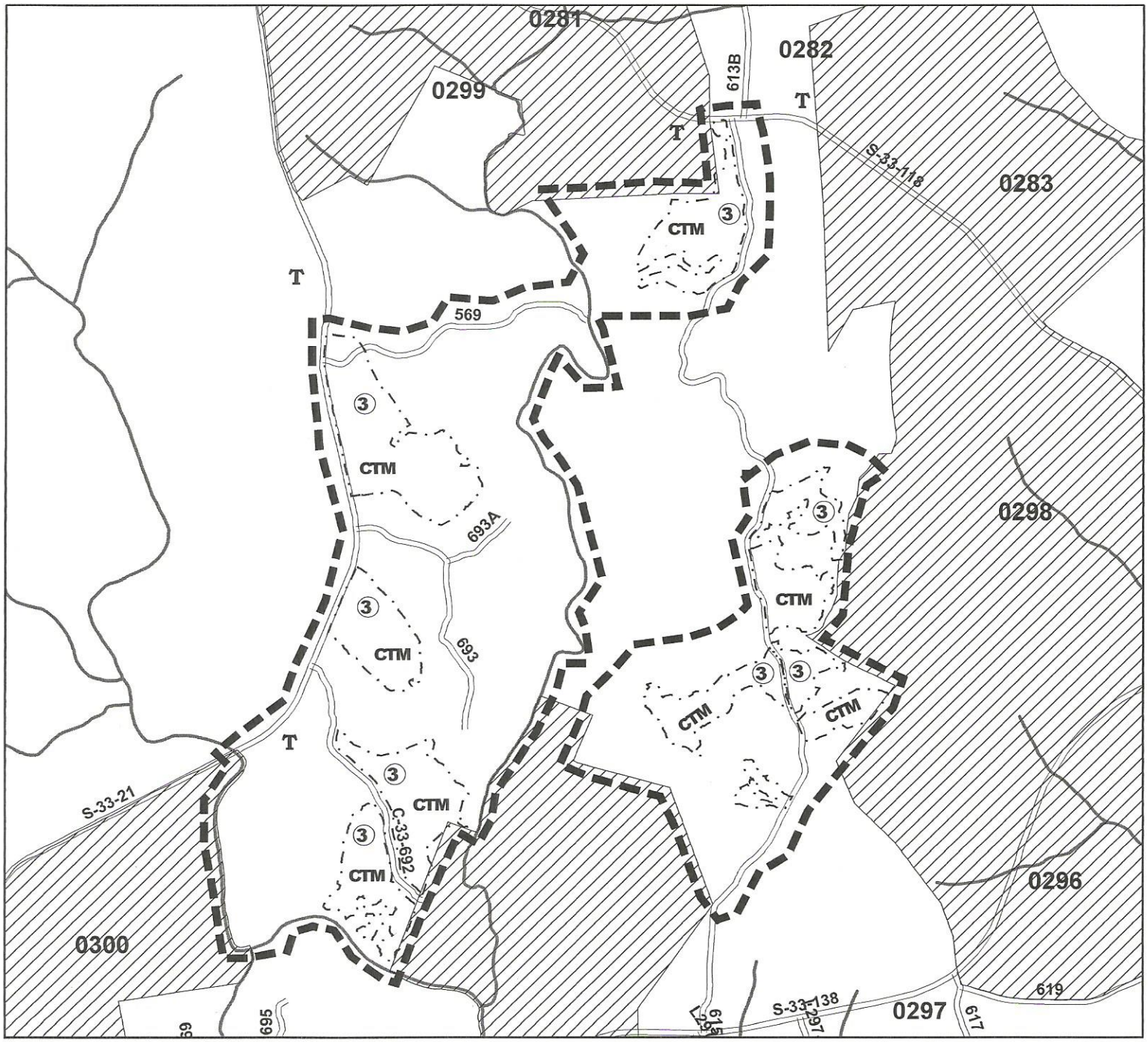

Legend

- Sale Area Boundary, BT1.1
- Payment Unit Boundary, BT1.1
- (3) Payment Unit, BT1.1
- CTM Cut Tree Marking, CT2.35#
- Existing Transportation System, BT5.12
- CR Protection for Cultural Resource Sites, BT6.24, CT6.24#
- T Traffic Control Device, BT6.33
- Private Ownership
- Streams

SD, 4/7/14

N
W E
S

0 0.25 0.5 1 Miles