

TIP MONT TURN IN POACHERS 800-847-6668

POINTS OF INTEREST	Location
ADOBE CITY	R12
BEAR CREEK WILDLIFE MANAGEMENT AREA	V13
BIG SKY SKI AREA	W12
LEE METCALF WILDERNESS AREA	
BEAR TRAP UNIT	V10
SPANISH PEAKS UNIT	W11
TAYLOR-HILGARD UNIT	V13
NEVADA CITY HISTORIC DISTRICT	S12
RINGING ROCKS	P7
ROBBERS ROOST	Q11
VIRGINIA CITY HISTORIC DISTRICT	S12
VIRGINIA CITY MUSEUM	S12
LEWIS AND CLARK NATIONAL HISTORIC TRAIL	

KEY TO RECREATION SYMBOLS

Forest Service Campground	Facilities for Disabled
Non-Forest Service Campground	Snowmobile Area
Forest Service Picnic/Rest Area	Nature Hiking Trail
Non-Forest Service Picnic/Rest Area	Trailhead
Trailer Space	Horse Loading Ramp
Drinking Water	Horseback Riding
Toilets	Corral
Boat Launch	Downhill Skiing
Fishing	Cross-country Skiing
Swimming	Historical Site
Rafting	Rental Cabin
Hiking	Canoeing
Wildlife Viewing Area	Marina
Interpretive Trail	

RECREATION SITES	Location	Camping Units	Picnic Units	FACILITIES
ALDER BRIDGE	R12			
AXOLOTL LAKES Rental Cabin	S13			
BEAR CREEK	V13	12		
BEAR CREEK CABIN & BUNKHOUSE Rental Cabins	V13			
BLACKS FORD (FWP)	V9			
BRANHAM LAKES	S10	6		
BURNT TREE HOLE (FWP)	U12			
CANADAY (BLM)	V10			
CARDWELL BRIDGE (FWP)	S8			
DELMOE LAKE	P7	25	11	
EIGHT MILE FORD (FWP)	T12			
ENNIS (FWP)	U12	22		
GREYCLIFF (FWP)	V9	12		
HARRISON LAKE (FWS)	U9			
HELLS CANYON (FWP)	P9			
HIGH ROAD (FWP)	P10			
KOBAYASHI BEACH (BLM)	U11			
KOUNTZ BRIDGE (FWP)	R8			
LIMESPUR (FWP)	S8			
MAYFLOWER BRIDGE (FWP)	R8			
MEADOW LAKE (FWP)	U11	9		
MILL CREEK	R11	10		
PARROT CASTLE (FWP)	R8			
PIEDMONT POND (FWP)	R8			
PIGEON CREEK	N8	6		
POTOSI	S10	15		
RED MOUNTAIN (BLM)	V10	12	6	
RUBY ISLAND (FWP)	R12			
RUBY DAM (FWP)	R13			
RUBY RIVER RESERVOIR (BLM)	R13			
SILVER SPRINGS BRIDGE (FWP)	Q11			
SILVER STAR (FWP)	P9			
SPANISH CREEK Rental Cabin	X11			
SPANISH CREEK	W11		4	
TRAIL CREEK (BLM)	U11			
TRAPPER SPRINGS (BLM)	V10			
TOLL MOUNTAIN	P8	5		
VALLEY GARDEN (FWP)	U12	8		
VARNEY BRIDGE (FWP)	U13	6		
VIGILANTE	R12			
WARM SPRINGS (BLM)	V10			
YELLOW MULE Rental Cabin	W13			

THE REASONS FOR RESTRICTIONS

WILDLIFE HABITAT PROTECTION

Many restrictions are for protection of sensitive big game areas such as winter game ranges, calving grounds or security areas. Most are seasonal restrictions and are open to vehicles when animals are less likely to be disturbed. We cooperate with the Montana Department of Fish, Wildlife and Parks in this effort.

RESOURCE PROTECTION

Some routes and areas are restricted in wet seasons to prevent rutting, erosion and other damage, and to reduce sediment which washes into streams, threatening trout habitat.

WILDERNESS PROTECTION

Some areas, such as wildernesses, have special protection by Federal Law. It is unlawful to possess or operate any motorized vehicle or mechanized equipment within a classified wilderness area.

PUBLIC SAFETY

In specific cases, certain kinds of travel are restricted to insure user safety. Many routes have heavy traffic, others are on steep hillsides or are slippery when wet and some have logging truck or heavy equipment use.

HUNTING RECREATION OPPORTUNITY

We have established specific geographic areas to provide a full range of hunting opportunities, based on accessibility, challenge and risk, solitude and other factors. Some areas have been closed to motorized travel to make a range of these experiences available.

REDUCTION OF CONFLICT

In a few cases, it is necessary to give preference to one use over another to reduce conflict, such as restricting motorized vehicles on some cross-country skiing trails.

LANDOWNER COOPERATION

The Forest Service cooperates with landowners to provide access to public lands. At certain times of the year, we restrict some routes or areas, if necessary, to protect private property or livestock. Ask permission to hunt on private land.

SPECIAL CONDITIONS

TEMPORARY CLOSURES AND CURRENCY OF INFORMATION

Additional temporary controls may be established when use would damage resources or be hazardous. Public notice of temporary restrictions will be available at public land management offices having jurisdiction of the areas or routes. These area/routes will be posted on the ground and/or gated when restrictions are in effect.

When a designated route becomes impassible due to natural causes such as snowdrifts, mud and earth slides, the route will be considered closed to motorized vehicles that cannot negotiate the obstacle. To leave the route with the purpose of driving around the obstacle or to parallel the established route is prohibited. When accessing a temporary site, driving through soft wet meadows, steep slopes, cutting trees or brush, or causing rutting and erosion with a motorized vehicle is prohibited.

Temporary exceptions to these travel restrictions are any Federal, State, or local officer, or member of an organized rescue or firefighting force in the performance of official duties, and any vehicle use which is expressly authorized by a public land management agency under a permit, license, or contract.

While the Forest Service encourages volunteer help in maintaining the present trail system, the cutting of living trees to clear trails or the construction of new trail tread is prohibited unless specifically authorized.

FIREWOOD GATHERING

A permit is required to cut or remove firewood from National Forest Lands. To protect water quality and fish habitat, do not cut, pile or gather firewood within 100 feet of any running stream, pond, lake, marsh or wet area. No motorized vehicles are allowed off existing roads open to the public, even to gather firewood. Parking shall not block traffic.

WEED SEED-FREE FORAGE

Hay, straw, whole grains, and cubed products are authorized To prevent the establishment and spread of noxious weeds, only certified weed seed-free feed or certified weed seed-free on public lands covered by this travel guide.

DURING FOREST FIRE SEASON

The fire season in Montana is from May 1 to September 30 for both state owned and Federal land.

Unless on foot, persons are required to have a shovel and bucket when lighting warming or camp fires in areas other than designated, improved campgrounds.

Two-wheeled motorized bikes, ATVs and pack trains must carry a shovel and bucket, unless traveling on federal or state highways, or paved public roads.

Power saw operators must have an eight-ounce, liquid-chemical or one-pound, dry chemical fire extinguisher and a shovel in his/her immediate possession. The saw must also have a screen type spark arrester installed.

All vehicles must be equipped with baffle-type mufflers and tailpipes or serviceable Forest Service-approved spark arresters.

ACCESS FOR HUNTERS WITH DISABILITIES

Selected areas that have motorized restrictions will be open to vehicle access for hunters with disabilities. The purpose is to give these hunters equal opportunities to hunt in areas that generally hold more game. Designated disabled access areas may vary from year to year. Please contact any public land agency office for information.

GAME RETRIEVAL

Persons may not travel in violation of designated travel restrictions on public lands to retrieve downed game. Contact the appropriate land management office for restrictions on adjacent public land not covered by this guide. Consult the Montana big game hunting regulations for game retrieval provisions on state and private land.

WILDERNESS

Bicycles and hang gliders are prohibited in wilderness areas.

RECOMMENED WILDERNESS AREA

Bicycles are prohibited in recommended wilderness areas.

FOOD STORAGE REQUIRED

For the entire Madison Ranger District and the northern portion of the Tobacco Root Mountain Range administered by the Jefferson District, the following bear attractants are required to be acceptably stored at night (unless in immediate use) and during the day if left unattended. These food storage requirements are recommended for the rest of the Forest.

Attractants are: Food, Beverages, Toiletries, Game Meat, Carcass Parts, Processed Livestock Food, Pet Food, and Garbage.

Acceptably Stored Means:
- Stored within an IGBC certified bear-resistant container.
- Stored inside a hard-sided vehicle.
- Hung at least 10 feet from the ground and 4 feet away from any supporting branch or pole.

Game Carcasses...
- Must be at least 100 yards from any sleeping area, recreation site, or Forest Service trail if acceptably stored.
- Must be at least 200 yards from any Forest Service trail and at least ½ mile from any sleeping area or recreation site if left on the ground.

Restrictions are in effect from March 1 through December 1 annually. Violations are punishable by a fine of not more than $5000.00 or imprisonment of not more than 6 months, or both (36 CFR 261.51), and or confiscation of these items. (16 USC 551: P.L. 98-473)

leave no trace

TREAD LIGHTLY!

The United States Department of Agriculture (USDA) prohibits discrimination in all its programs and activities on the basis of race, color, national origin, age, disability, and where applicable, sex (including gender identity and expression), marital status, familial status, parental status, religion, sexual orientation, political beliefs, genetic information, reprisal, or because all or part of an individual's income is derived from any public assistant program. (Not all prohibited bases apply to all programs.) Persons with disabilities who require alternative means for communication of program information (Braille, large print, audiotape, etc.) should contact USDA's TARGET CENTER at (202) 720-2600 (voice and TDD).

To file a complaint of discrimination, write to:
USDA
Assistant Secretary for Civil Rights
Office of the Assistant Secretary for Civil Rights
1400 Independence Avenue, S.W., Stop 9410
Washington, DC 20250-9410

Or call toll-free at (866) 632-9992 (English) or (800) 877-8339 (TDD) or (866) 377-8642 (English Federal-relay) or (800) 845-6136 (Spanish Federal-relay).
USDA is an equal opportunity provider and employer.

MAP INDEX

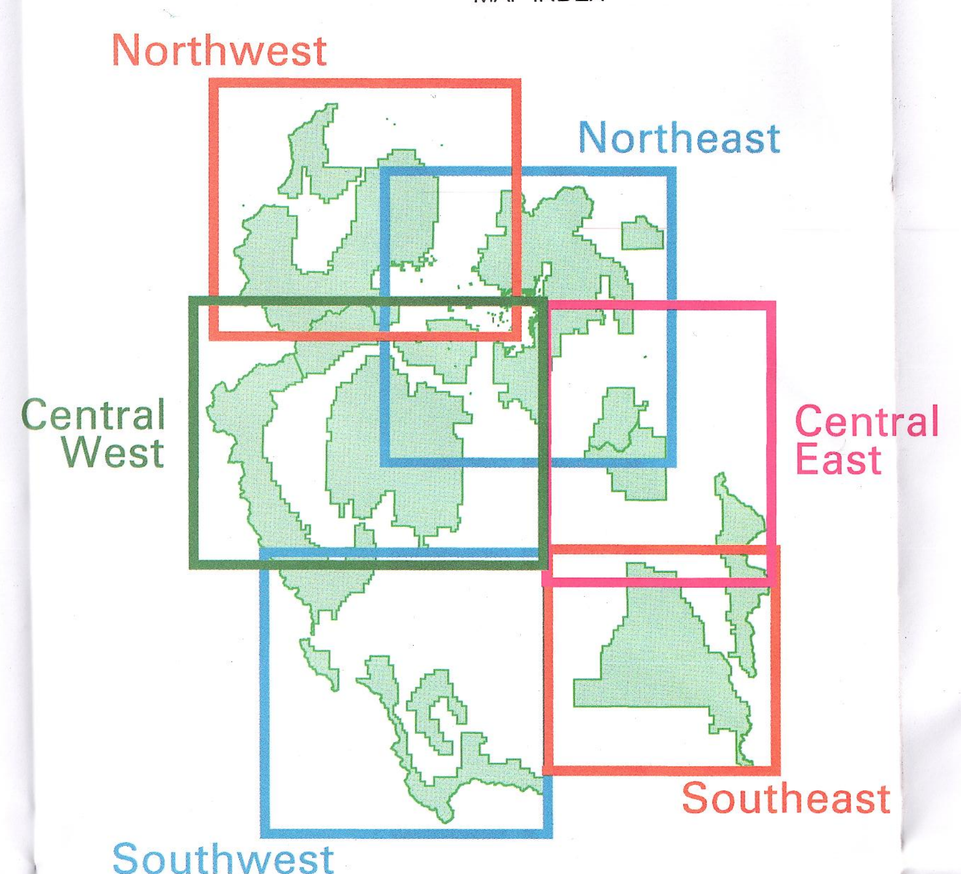

VICINITY MAP AND INDEX TO TOPOGRAPHIC MAPS

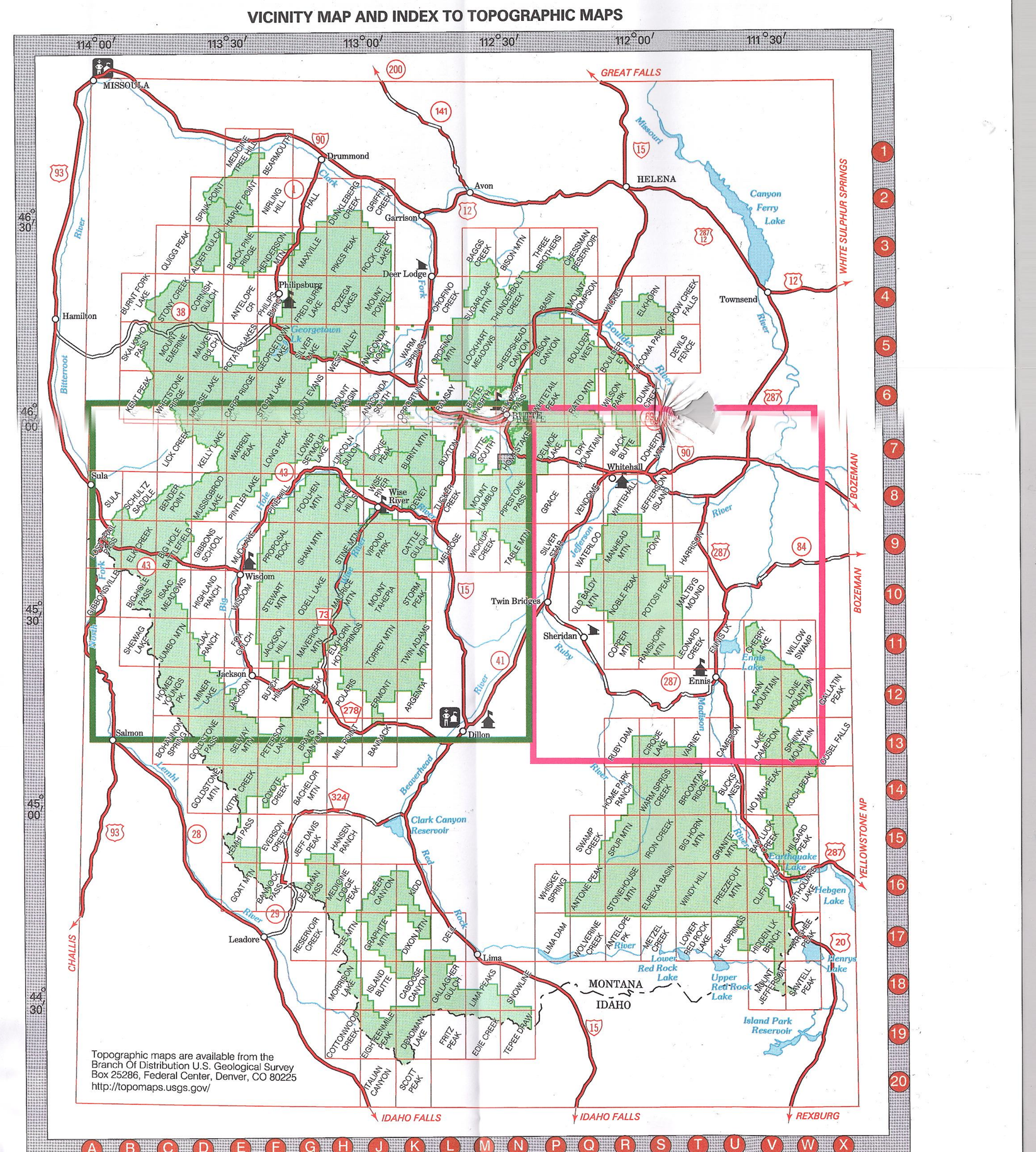

ROUTE (ROAD/TRAIL) AND AREA RESTRICTIONS

CLOSED DURING DATES SHOWN BELOW

ROAD/ TRAIL	AREA	ROAD VEHICLE	ATV	TRAILBIKE	SNOWMOBILE
1	1	Yearlong	Yearlong	Yearlong	Yearlong
2	2	Dec 2 - May 15	Dec 2 - May 15	Dec 2 - May 15	Dec 2 - May 15
	4	Yearlong	Yearlong	Yearlong	No Restrictions
5		Oct 15 - May 15	Oct 15 - May 15	Oct 15 - May 15	Oct 15 - May 15
6		Apr 1 - Jul 1	Apr 1 - Jul 1	Apr 1 - Jul 1	No Restrictions
7		Oct 15 - Dec 2	Oct 15 - Dec 2	Oct 15 - Dec 2	Oct 15 - Dec 2
	8	Yearlong	Yearlong	Yearlong	May 15 - Dec 2
11	11	Yearlong	Yearlong	Yearlong	Yearlong
13		Yearlong	Yearlong	No Restrictions	No Restrictions
18		Yearlong	No Restrictions	No Restrictions	No Restrictions
44	44	Yearlong	Yearlong	Yearlong	Yearlong
	46	Lakes closed yearlong to all gasoline motors			
49		Dec 2 - May 1 12:00 noon	Dec 2 - May 1 12:00 noon	Dec 2 - May 1 12:00 noon	Dec 2 - May 1 12:00 noon
61	61	May 16 - Dec 1	May 16 - Dec 1	May 16 - Dec 1	May 16 - Dec 1
66		Dec 2 - May 15	Dec 2 - May 15	Dec 2 - May 15	Dec 2 - May 15
67	67	Yearlong	Yearlong	Yearlong	Oct 15 - Dec 2
69		Dec 2 - May 15	Dec 2 - May 15	Dec 2 - May 15	Dec 2 - May 15
70		Sept 10 - May 15	Sept 10 - May 15	Sept 10 - May 15	Sept 10 - May 15
73		Dec 1 - Apr 1	Dec 1 - Apr 1	Dec 1 - Apr 1	Dec 1 - Apr 1
	RW	Yearlong	Yearlong	Yearlong	Yearlong

1 Area restriction with seasonal designated routes. Entire area, including designated routes, is closed to all unauthorized travel. Unauthorized travel includes, but is not limited to: foot, horseback, and cross-country skiis, from Dec 2 - May 1, 12:00 noon.

2 Wilderness Area. Bicycles are prohibited within these areas.

3 RW Recommended Wilderness Area. Bicycles are prohibited within these areas.

Contact managing agencies for road/trail and area restrictions NOT on the Beaverhead-Deerlodge National Forest

Other restrictions may apply in adjacent Forests - contact adjacent Forest Ranger District Offices.

The restrictions covered under Title 36 Code of Federal Regulations, Part 261, apply to the described AREAS and ROUTES during the periods indicated on the Beaverhead-Deerlodge Map. Violators of these regulations are subject to a fine of not more than FIVE THOUSAND ($5,000.00) DOLLARS or imprisonment for not more than SIX (6) MONTHS or both (USC 551).

Important Travel Notice
Effective July 1, 2001

Cross-country travel by motorized, wheeled vehicles is prohibited yearlong on all lands administered by the Forest Service. Please stay on roads and trails. The purpose of these restrictions is to protect riparian areas, wetlands, crucial wildlife habitat, threatened or endangered species, soils and vegetation, aquatic resources, and/or to reduce user conflicts.

Unless otherwise restricted, cross-country travel to a campsite within 300 feet of a road or trail is permitted by the most direct route causing the least damage. Site selection must be completed by nonmotorized means.

Please contact your local Forest Service office for additional exceptions and restrictions.

RECREATIONAL USE OF STATE TRUST LANDS

Persons hunting and fishing on **legally accessible** State Trust land may do so under authority of their Montana Conservation License. Trappers are required to obtain a Special Recreational Use License from their local DNRC office prior to trapping.

Special Recreation Use Licenses are also required for (1) commercial recreational activities (such as outfitting) and (2) non-commercial recreational use conducted by groups or organizations.

For most other types of non-commercial activities, a ***Use License*** available from vendors of hunting and fishing license providers, is required.

Designated open roads are posted and/or shown as GREEN ROUTES on travel plan maps. Unless otherwise designated, motorized vehicle use of roads/trails on State Trust Lands is prohibited. Off-road use is strictly prohibited.

Failure to possess or present the required license for inspection and/or motorized use of roads not designated as open, constitutes trespass and violators are subject to citations and fines.

TRAVEL ON BLM LANDS

Special travel management rules apply to all Bureau of Land Management (BLM) lands managed by the BLM Dillon Field Office - primarily Beaverhead and Madison Counties. Wheeled, motorized vehicles are limited to designated routes only as indicated by green or orange routes on this map, and signed with a white arrow on the ground. Roads not signed as open are closed to all wheeled motorized travel yearlong.

TEMPORARY CLOSURES OR RESTRICTIONS

Temporary controls may be established when use would be hazardous or when use would damage resources. Public notice of temporary controls will be available at Forest Service or Montana Department of Fish, Wildlife and Parks offices having jurisdiction of the areas or routes. When controls are in effect, the areas and routes will be posted on the ground.

OTHER ROUTES NOT SHOWN ON MAP - Some roads on National Forest System lands may not be shown on this map. If they have locked gates, signs or route closure devices on them, they are closed to all motor vehicles.

YOUR RESPONSIBILITY FOR SAFETY - Back-country travelers may encounter a variety of dangerous conditions. It is your responsibility to inform yourself about these inherent risks and take appropriate precautions.

BOAT USE - Motor and wake restrictions may apply to lakes and rivers on the Lewis and Clark National Forest. Review the annual "Montana Boating Laws and Rules" brochure prepared by the Montana Department of Fish, Wildlife and Parks for restrictions.

SNOWMOBILES - Montana State Law prohibits the operation of snowmobiles on plowed roads open to wheeled vehicle traffic. If you need to cross a plowed road, do so directly at a place with good sight distance. Avoid driving on set cross country ski tracks.

VEHICLE DEFINITIONS

ROAD VEHICLE - a motor vehicle which meets the requirements of appropriate State law or registration and licensing in order to travel on public highways and Forest development roads.

TRAIL VEHICLE - a motorized vehicle less than 50 inches wide, with two wheels, such as a trail bike, scooter, motorcycle or moped. Some trails are not suitable for use by two-wheeled trail vehicles.

ALL TERRAIN VEHICLE (ATV) - A type of off-highway vehicle that travels on three or more low-pressure tires; has handle-bar steering; is less than or equal to 50 inches in width; and has a seat designed to be straddled by the operator.

Few trails are wide enough to accomodate 3 or 4-wheeled trail vehicles. These vehicles should not be operated on narrow trails or steep slopes.

SNOWMOBILE - An over-snow vehicle that operates on a track, uses one or more skis for steering, and has handle-bar steering and a seat designed to be straddled by the operator.

HOW TO USE TRAVEL PLAN INFORMATION

To use travel plan information with this map, refer to the codes in the ***Travel Plan Legend*** and the ***Area and Route Restrictions Table***.

The ***Map*** and the ***Legend*** show by color those areas which are open, restricted, or closed to motorized travel. The ***Area and Route Restrictions Table*** shows the type of vehicle restricted and the restricted (closed) period.

Roads and trails within an area closure follow the area closure restriction unless otherwise highlighted in orange or green.

In the ***Legend***, note that roads open yearlong in an area otherwise restricted are shown by ______.

Trails open yearlong in an area otherwise restricted are shown by ______. Trails are not open to most road vehicles. Refer to the ***Area and Route Restrictions Table***.

Roads restricted seasonally or yearlong are shown by ______.

Trails restricted seasonally or yearlong are shown by ______.

OPERATING CONDITIONS

Off-road vehicle travel is one of the many uses of public lands and can, when improperly done, damage the resources of these lands. A Montana OHV decal is required for trail and off-road use on public lands. The following are prohibited on National Forest and Bureau of Land Management lands and enforced under Titles 36 and 43 Code of Federal Regulations.

Operating any vehicle, including any off-road vehicle...
- without a valid State operator's license where required by law
- without an operable braking system or a properly installed and working exhaust system
- from one-half hour after sunset to one-half hour before sunrise unless equipped with working head and tail lights.
- in violation of any applicable noise emission standard established by any Federal or State agency

Driving any vehicle including "off-road" vehicle...
- in excess of posted speeds
- while under the influence of alcohol or other drugs
- in a manner that creates excessive or unusual noise or smoke
- carelessly or without regard for the safety of others
- in a manner that endangers, or is likely to endanger, any person or property
- in a manner creating excessive damage or disturbance of the land, wildlife, vegetative or cultural resource

Operating or parking any vehicle in developed recreation sites...
- in places not developed for this purpose
- for any purpose other than entering or leaving the site
- on a trail unless designated for this use
- in a manner that creates excessive or unusual noise or smoke

TRAVEL PLAN LEGEND

8	Area restriction reference
2	Route restriction reference
	Roads or trails with restrictions
	Designated roads or trails open yearlong to vehicles in an area otherwise restricted. Vehicles must stay on road.
	Restricted area boundary
	Designates a change in restriction on the same route
	Other private lands not covered by this map
	Adjacent National Forest lands not covered by this map.
	Areas closed year-round to public access - administrative use only

2013

Scale 1:126,720

0 1 2 3 4 5 Miles

0 1 2 3 4 5 Kilometers

LEGEND

National Forest Boundary	Forest Headquarters
Ranger District Boundary	Ranger District Office
State Boundary	Other Forest Service Facility
County Boundary	Permanent Lookout Station
Special Area Boundary	Horizontal Control Station
Wildlife Management Area Boundary	Located or Landmark Object
Wilderness Study Area Boundary	U.S. Mineral or Location Monument
Wilderness Boundary	Mining Activity
Primary Highway	Boundary Monument
Secondary Highway	Gaging Station
Light Duty Road, Paved	Windmill
Light Duty Road, Composition Unspecified	House (or other building), Church, and School
Road Not Maintained for Passenger Cars	Spring
Trail	Campground - Forest Service, Other Than FS
National Recreation, Historic or Scenic Trail	Picnic Area - Forest Service, Other Than FS
Scenic Byway	Trailhead
Primary Access Route - Normally Suitable for Automobile Travel - Travel With Caution	Point of Interest, Historic Point
Railroad	Rental Cabin
Power Transmission Line	Sportsmans Access, Wildlife Viewing Area
Pipeline	Ski Area
Lewis and Clark National Historic Trail Approximate Historic Route, Trail non-existant, Not Suitable for Travel	Watercraft Launch
Nez Perce National Historic Trail Approximate Historic Route, Trail non-existant, Not Suitable for Travel	Fishing Access
7.5 minute grid, 1 minute ticks	

	Beaverhead-Deerlodge National Forest Land
	Beaverhead-Deerlodge NF - Required Food Storage Area
	Adjacent National Forest Land
	US Bureau of Land Management Land
	Other Federal Land
	State Land
	State Fish, Wildlife and Parks Land
	US Bureau of Reclamation Land

ROUTE MARKERS

90	Interstate
12	U.S. Highway
43	State Highway
18	County Route
34	Primary Forest Route
1525	US Forest Service or BLM Route
61	Trail
	Continental Divide National Scenic Trail
	Lewis and Clark National Historic Trail
	Nez Perce National Historic Trail

PRINCIPAL AND BOISE MERIDIANS
TOWNSHIP AND SECTION LINE CLASSIFICATION

	Surveyed, location reliable
	Unsurveyed, BLM protraction
6378	English Elevation
1944	Metric Elevation

Feet equal meters times 3.2808

Protraction Blocks (PB) are areas of uncertain acreage between surveyed and unsurveyed lands.

For More Information:

Beaverhead-Deerlodge NF Office and Dillon Ranger District
420 Barrett Street
Dillon, MT 59725
Phone: (406) 683-3900
Office Hours: 7:30 am - 4:30 pm

Beaverhead-Deerlodge NF Office Annex and Butte Ranger District
1820 Meadowlark Lane
Butte, MT 59701
Phone: (406) 494-2147
Office Hours: 8:00 am - 4:30 pm

Deer Lodge Work Center
(located at Grant-Kohrs Ranch Visitors Center)
266 Warren Lane
Deer Lodge, MT 59722
Phone: (406) 846-1770
Office Hours: 8:00 am - 4:30 pm

Jefferson Ranger District
3 Whitetail Road
Whitehall, MT 59759
Phone: (406) 287-3223
Office Hours: 7:30 am - 4:30 pm

Pintler Ranger District
88 Business Loop
Philipsburg, MT 59858
Phone: (406) 859-3211
Office Hours: 8:00 am - 4:30 pm

Wise River Ranger District
65600 Montana Hwy. 43
Wise River, MT 59762
Phone: (406) 832-3178
Office Hours: 8:00 am - 4:30 pm

Sheridan Work Center
125 Mill Street
Sheridan, MT 59749
Phone: (406) 842-5432
Office Hours: 8:00 am - 4:30 pm

Madison Ranger District
5 Forest Service Road
Ennis, MT 59729
Phone: (406) 682-4253
Office Hours: 8:00 am - 4:30 pm

Wisdom Ranger District
300 Forest Service Rd.
Wisdom, MT 59761
Phone: (406) 689-3243
Office Hours: 8:00 am - 4:30 pm

BUREAU OF LAND MANAGEMENT

Butte Field Office
106 North Parkmont
Butte, Montana 59702
Phone: (406) 533-7600
Office Hours: 7:45 am - 4:30 pm

Missoula Field Office
3255 Fort Missoula Road
Missoula, MT 59804
Phone: (406) 329-3914
Office Hours: 7:45 am - 4:30 pm

Dillon Field Office
1005 Selway Drive
Dillon, MT 59725
Phone: (406) 683-8000
Office Hours: 7:45 am - 4:30 pm

MONTANA DEPARTMENT OF NATURAL RESOURCES AND CONSERVATION

Bozeman Unit Office
151 Evergreen, Suite C
Bozeman, MT 59715
Phone: (406) 586-5243

Helena Unit Office
8001 North Montana
Helena, MT 59601
Phone: (406) 444-3633

Anaconda Unit Office
7916 Highway 1 West
Anaconda, MT 59711
Phone: (406) 563-6078

Dillon Unit Office
730 North Montana
Dillon, MT 59725
Phone: (406) 683-6305

OTHER AGENCIES

USDA Research Service US Sheep Experiment Sta.
19 Office Loop
Dubois, ID 83423
Phone: (208) 374-5307

Montana Dept. of Fish Wildlife & Parks
Region 3 Headquarters
1400 South 19th
Bozeman, MT 59715
Phone: (406) 994-4042

Bureau of Reclamation Clark Canyon Recreation Area
1100 Highway 41
Dillon, MT 59725
Phone: (406) 683-6472

US Fish And Wildlife Service Red Rock Lakes NWR
27820 Southside Centennial Rd.
Lima, MT 59739
Phone: (406) 276-3536

ISBN 9781593512941

KEY MAP

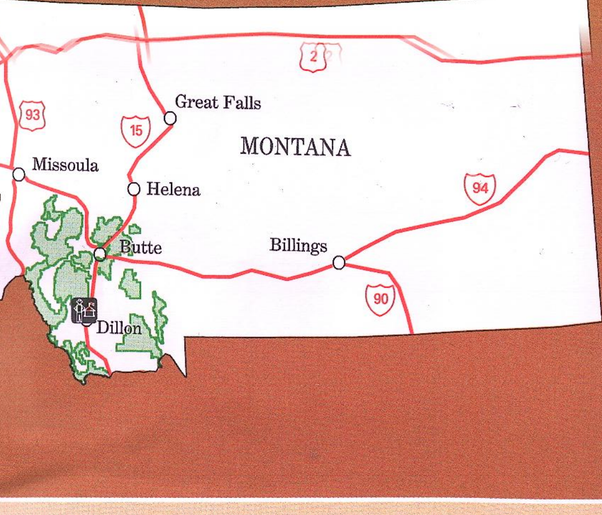

Beaverhead-Deerlodge National Forest
Central



Montana 2013

America's Great Outdoors

Forest Service
United States Department of Agriculture