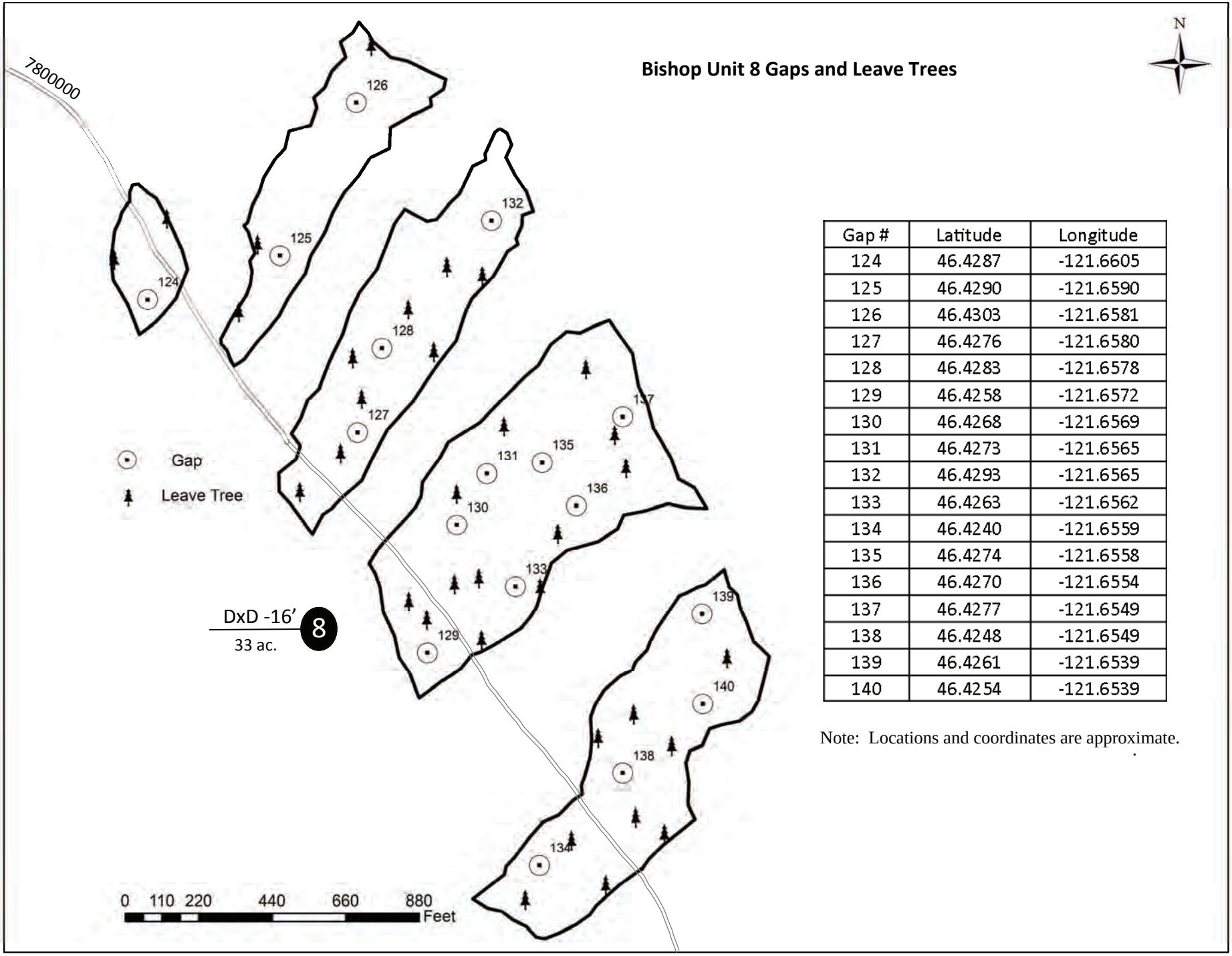

Gap #	Latitude	Longitude
124	46.4287	-121.6605
125	46.4290	-121.6590
126	46.4303	-121.6581
127	46.4276	-121.6580
128	46.4283	-121.6578
129	46.4258	-121.6572
130	46.4268	-121.6569
131	46.4273	-121.6565
132	46.4293	-121.6565
133	46.4263	-121.6562
134	46.4240	-121.6559
135	46.4274	-121.6558
136	46.4270	-121.6554
137	46.4277	-121.6549
138	46.4248	-121.6549
139	46.4261	-121.6539
140	46.4254	-121.6539

Note: Locations and coordinates are approximate.

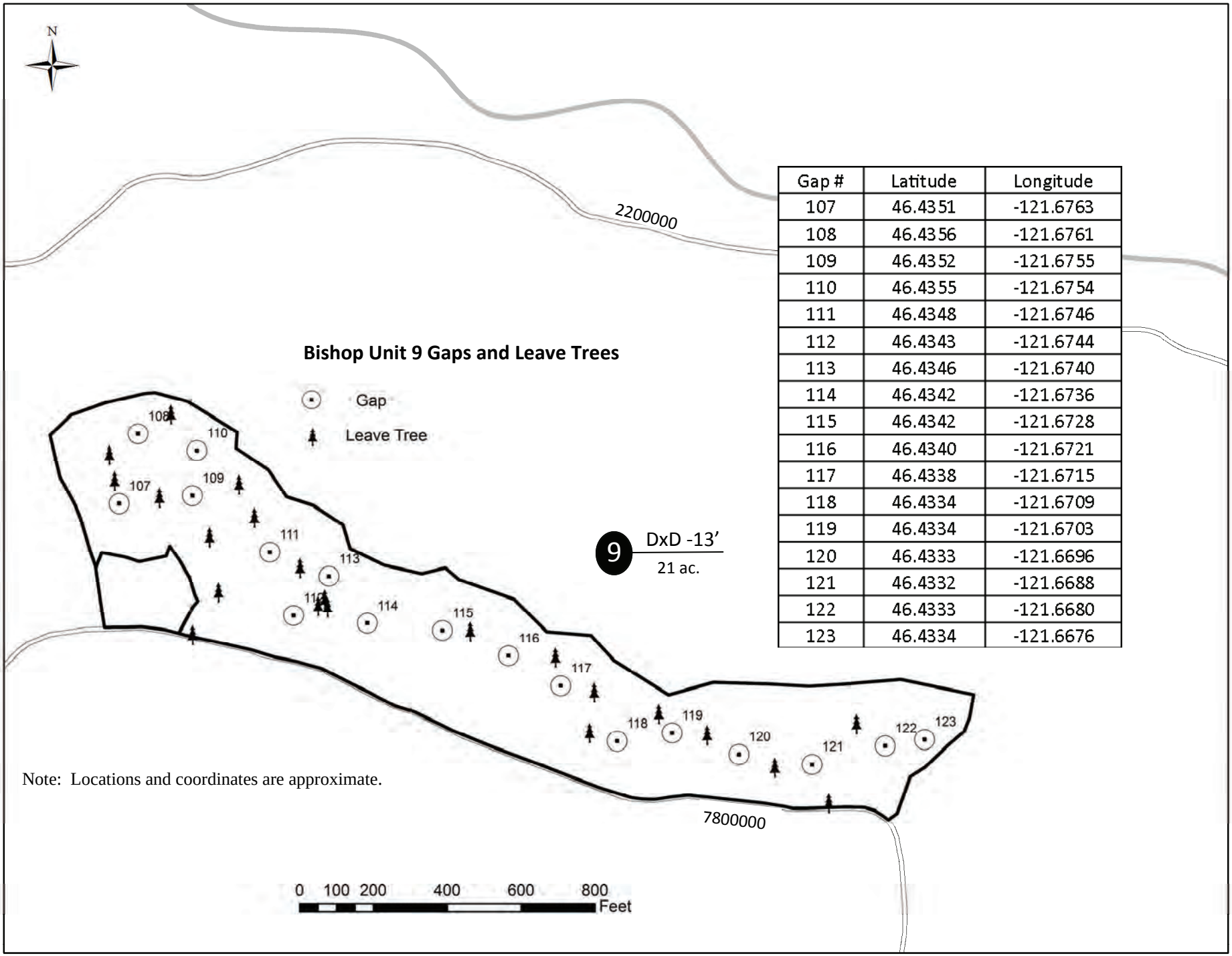

Gap #	Latitude	Longitude
107	46.4351	-121.6763
108	46.4356	-121.6761
109	46.4352	-121.6755
110	46.4355	-121.6754
111	46.4348	-121.6746
112	46.4343	-121.6744
113	46.4346	-121.6740
114	46.4342	-121.6736
115	46.4342	-121.6728
116	46.4340	-121.6721
117	46.4338	-121.6715
118	46.4334	-121.6709
119	46.4334	-121.6703
120	46.4333	-121.6696
121	46.4332	-121.6688
122	46.4333	-121.6680
123	46.4334	-121.6676

Note: Locations and coordinates are approximate.

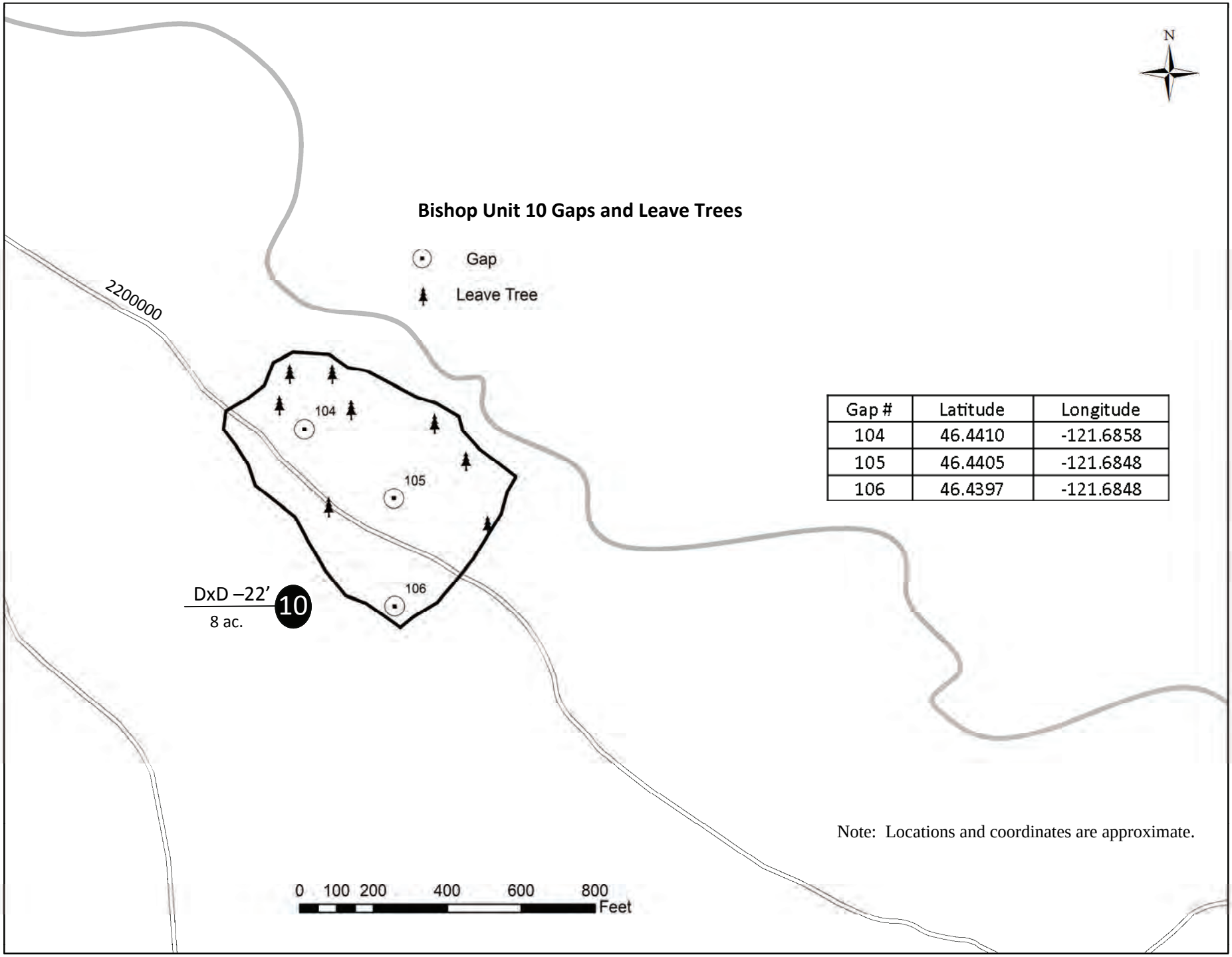

Gap #	Latitude	Longitude
104	46.4410	-121.6858
105	46.4405	-121.6848
106	46.4397	-121.6848

Note: Locations and coordinates are approximate.

Bishop Unit 12 Gaps and Leave Trees

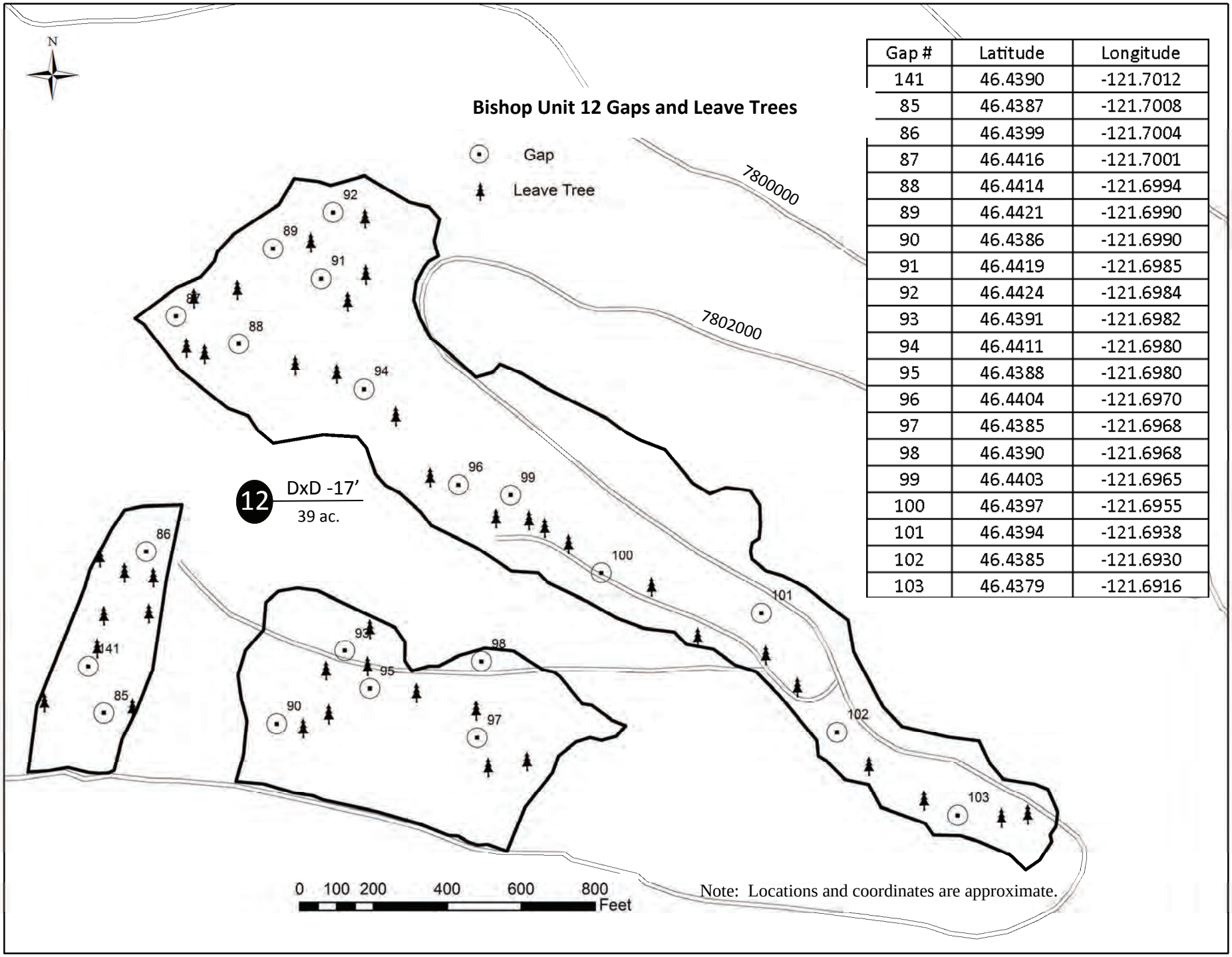

Gap #	Latitude	Longitude
141	46.4390	-121.7012
85	46.4387	-121.7008
86	46.4399	-121.7004
87	46.4416	-121.7001
88	46.4414	-121.6994
89	46.4421	-121.6990
90	46.4386	-121.6990
91	46.4419	-121.6985
92	46.4424	-121.6984
93	46.4391	-121.6982
94	46.4411	-121.6980
95	46.4388	-121.6980
96	46.4404	-121.6970
97	46.4385	-121.6968
98	46.4390	-121.6968
99	46.4403	-121.6965
100	46.4397	-121.6955
101	46.4394	-121.6938
102	46.4385	-121.6930
103	46.4379	-121.6916

Note: Locations and coordinates are approximate.

Bishop Unit 13 Gaps, Skip, and Leave Trees

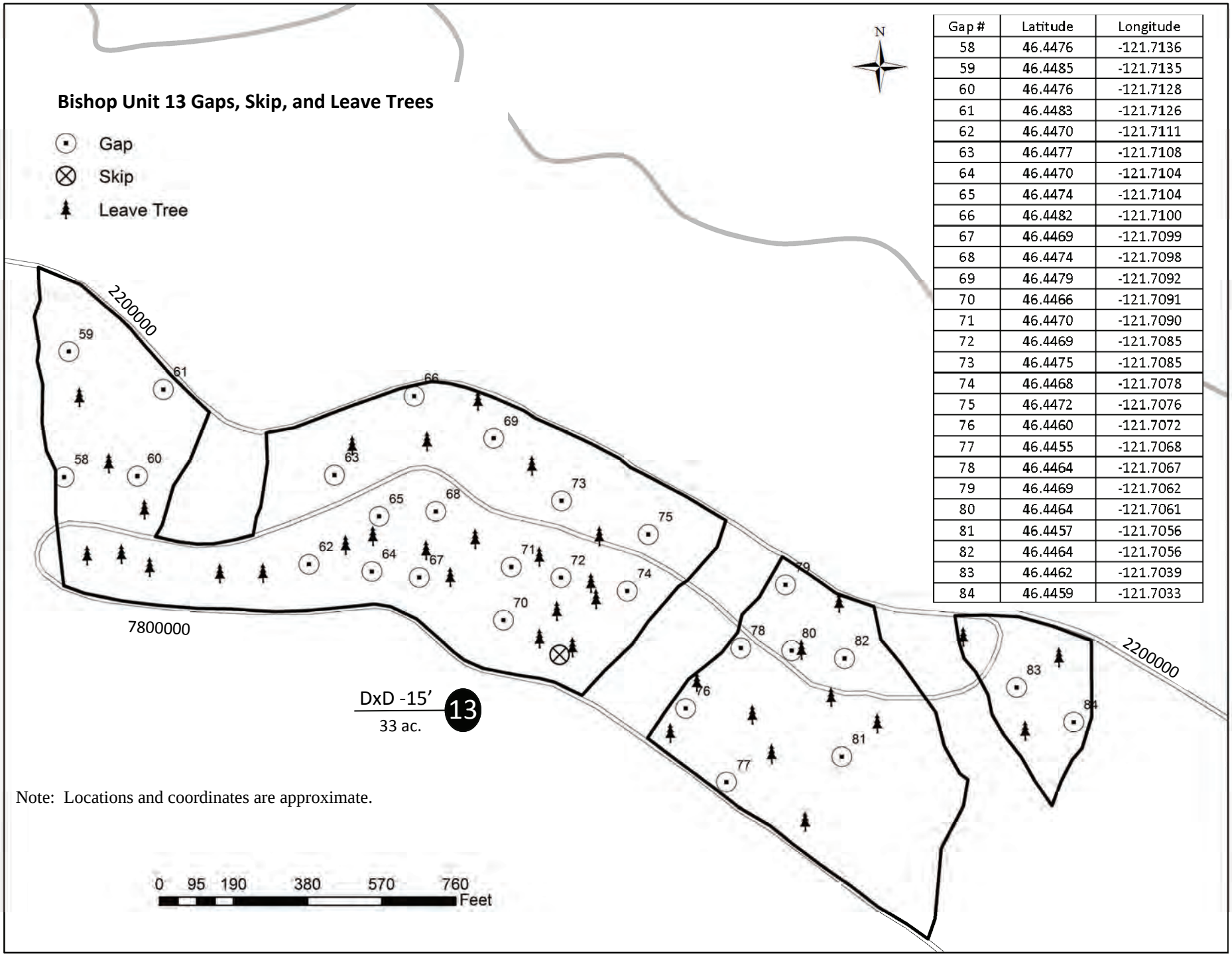

Gap #	Latitude	Longitude
58	46.4476	-121.7136
59	46.4485	-121.7135
60	46.4476	-121.7128
61	46.4483	-121.7126
62	46.4470	-121.7111
63	46.4477	-121.7108
64	46.4470	-121.7104
65	46.4474	-121.7104
66	46.4482	-121.7100
67	46.4469	-121.7099
68	46.4474	-121.7098
69	46.4479	-121.7092
70	46.4466	-121.7091
71	46.4470	-121.7090
72	46.4469	-121.7085
73	46.4475	-121.7085
74	46.4468	-121.7078
75	46.4472	-121.7076
76	46.4460	-121.7072
77	46.4455	-121.7068
78	46.4464	-121.7067
79	46.4469	-121.7062
80	46.4464	-121.7061
81	46.4457	-121.7056
82	46.4464	-121.7056
83	46.4462	-121.7039
84	46.4459	-121.7033

Note: Locations and coordinates are approximate.

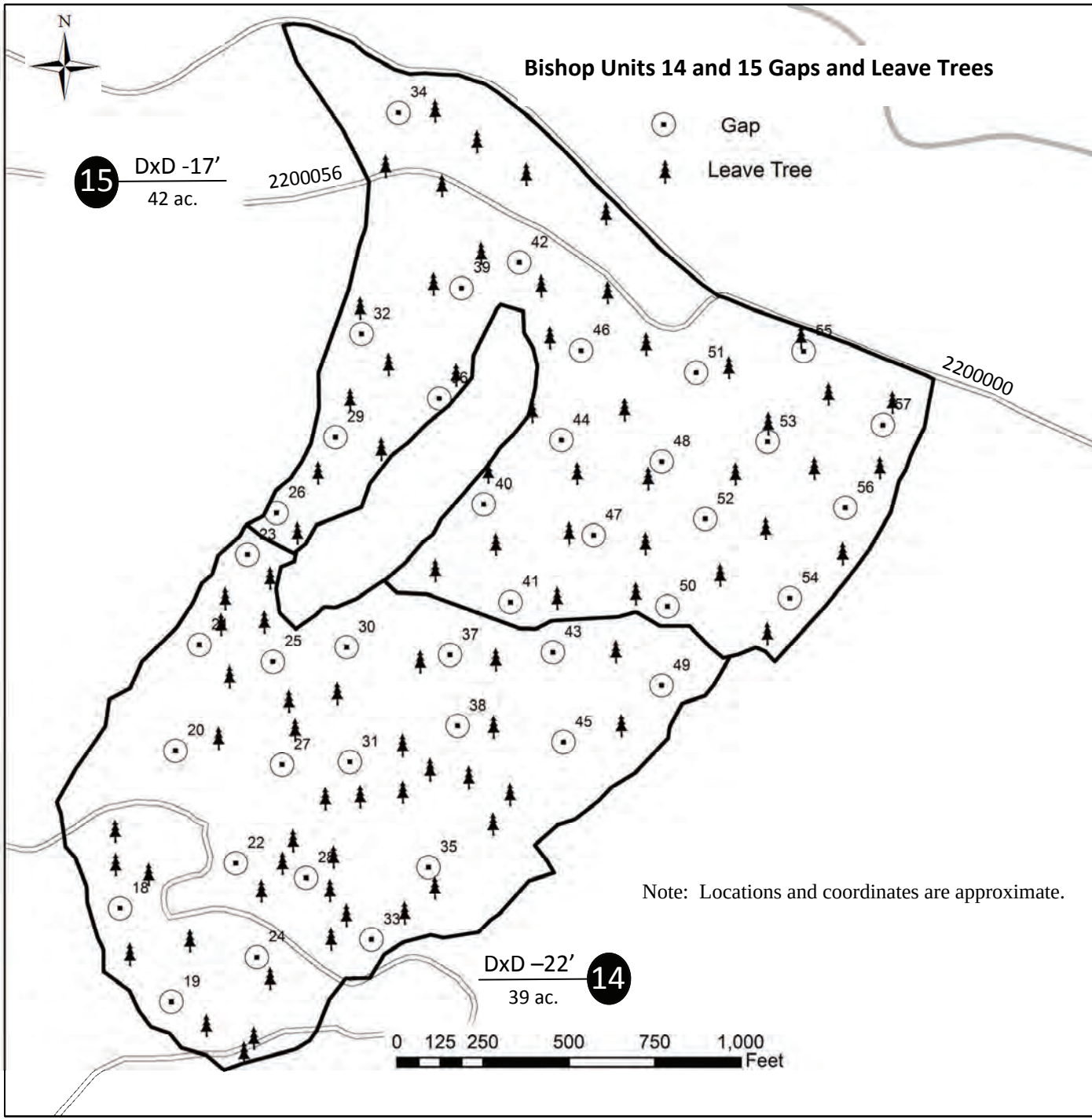

Note: Locations and coordinates are approximate.

Gap #	Latitude	Longitude
18	46.4462	-121.7319
19	46.4455	-121.7313
20	46.4475	-121.7313
21	46.4484	-121.7310
22	46.4466	-121.7306
23	46.4491	-121.7305
24	46.4459	-121.7303
25	46.4482	-121.7302
26	46.4494	-121.7301
27	46.4474	-121.7301
28	46.4465	-121.7298
29	46.4500	-121.7295
30	46.4483	-121.7293
31	46.4474	-121.7293
32	46.4509	-121.7292
33	46.4460	-121.7290
34	46.4526	-121.7288
35	46.4466	-121.7284
36	46.4503	-121.7283
37	46.4483	-121.7281
38	46.4477	-121.7280
39	46.4512	-121.7280
40	46.4495	-121.7277
41	46.4487	-121.7274
42	46.4514	-121.7273
43	46.4483	-121.7269
44	46.4500	-121.7269
45	46.4476	-121.7268
46	46.4507	-121.7266
47	46.4493	-121.7265
48	46.4498	-121.7257
49	46.4481	-121.7257
50	46.4487	-121.7256
51	46.4506	-121.7253
52	46.4494	-121.7252
53	46.4500	-121.7245
54	46.4488	-121.7242
55	46.4507	-121.7241
56	46.4495	-121.7236
57	46.4501	-121.7231

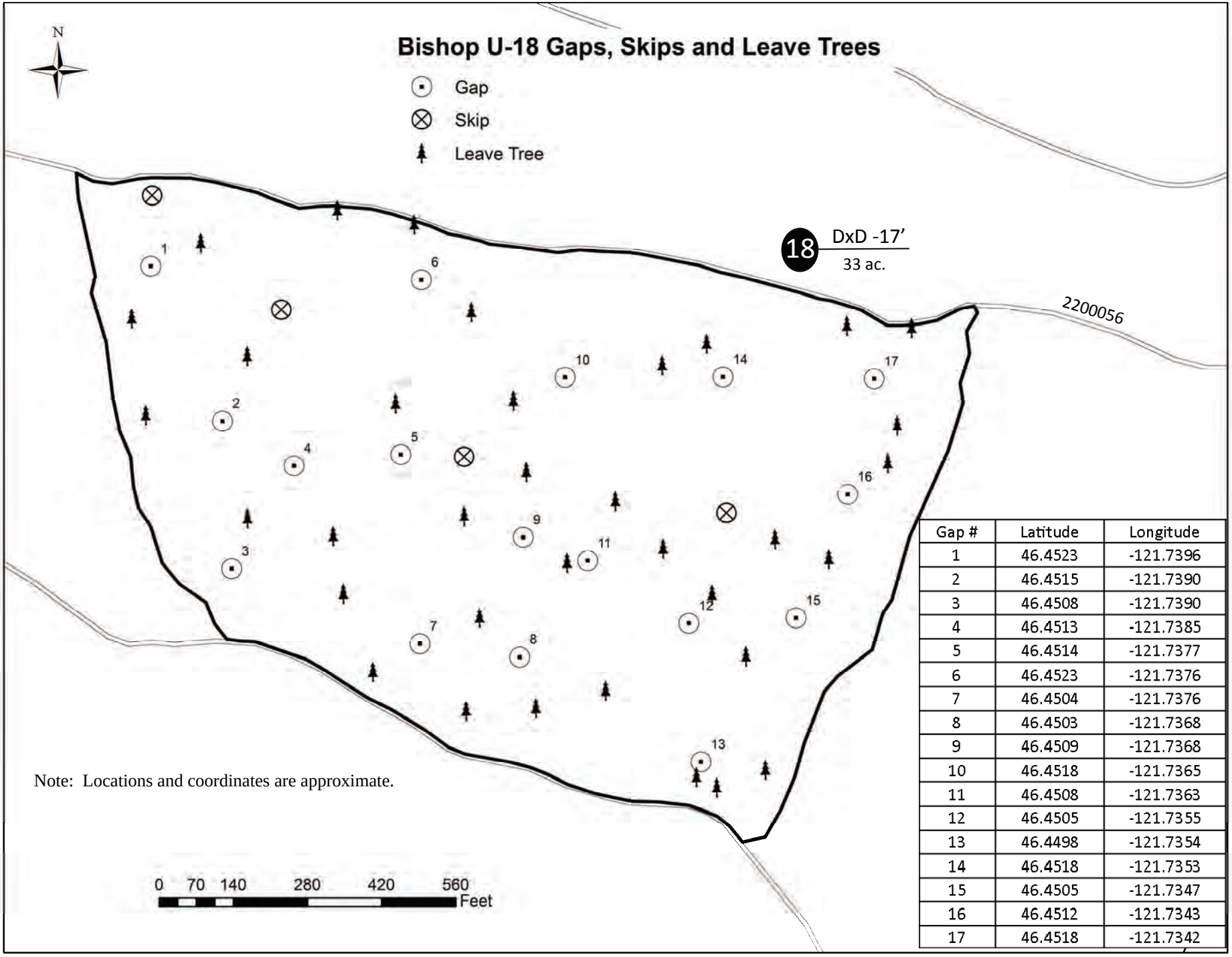

Note: Locations and coordinates are approximate.

Gap #	Latitude	Longitude
1	46.4523	-121.7396
2	46.4515	-121.7390
3	46.4508	-121.7390
4	46.4513	-121.7385
5	46.4514	-121.7377
6	46.4523	-121.7376
7	46.4504	-121.7376
8	46.4503	-121.7368
9	46.4509	-121.7368
10	46.4518	-121.7365
11	46.4508	-121.7363
12	46.4505	-121.7355
13	46.4498	-121.7354
14	46.4518	-121.7353
15	46.4505	-121.7347
16	46.4512	-121.7343
17	46.4518	-121.7342