MAP 4

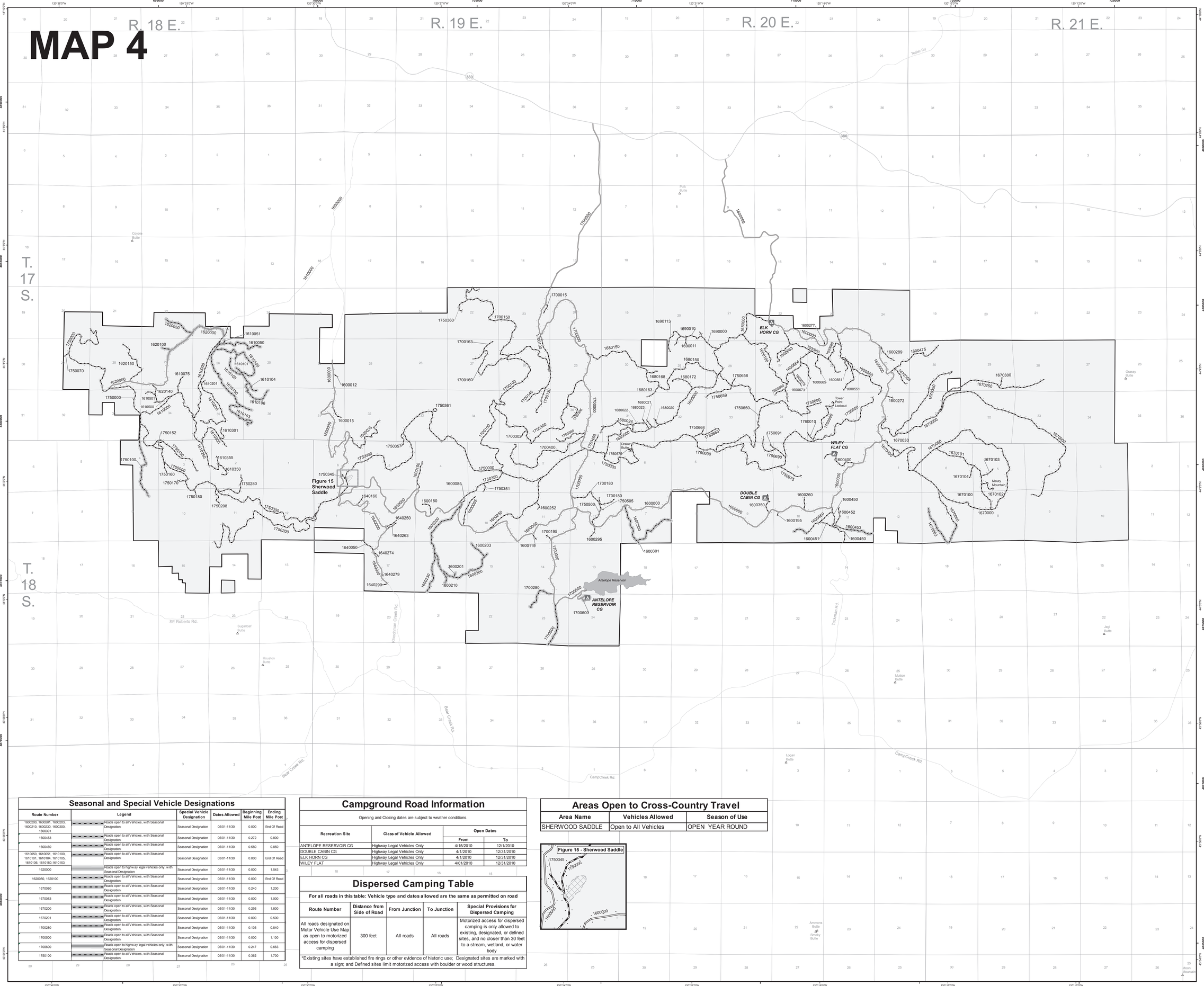

Legend

- Roads Open to Highway Legal Vehicles
- Roads Open to All Vehicles
- Seasonal Designation (See Table)
- Dispersed Camping (See Table DC Information)
- Highways, US, State
- Other Public Roads
- FS Campground
- Peaks
- Areas Open to Cross-Country Travel
- Forest or Unit Boundary
- National Forest System Lands
- Non-National Forest System Lands within the National Forest
- Township and Range Lines
- Section Lines
- Lakes and Rivers

0 0.25 0.5 0.75 1 Miles

N

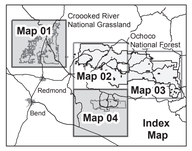

PURPOSE AND CONTENTS OF THIS MAP

The designations shown on this motor vehicle use map are effective as of the date on the front cover and will remain in effect until superseded by the next year's motor vehicle use map. It is the responsibility of the user to acquire the current MVUM.This map shows the National Forest System roads, National Forest System trails, and the areas on National Forest System lands in the Ochoco National Forest that are designated for motor vehicle use pursuant to 36 Code of Federal Regulations (CFR) 212.51. This map also contains a list of those designated roads, trails, and areas; the types of vehicles that are allowed on each route and in each area; and any seasonal restrictions that apply on those routes and in those areas.

Designation of a road, trail, or area for motor vehicle use by a particular class of vehicle under 36 CFR 212.51 should not be interpreted as encouraging or inviting use or implying that the road, trail or area is passable, actively maintained, or safe for travel. Motor vehicle designations include parking along designated routes and at facilities associated with designated routes when it is safe to do so and when not causing damage to National Forest System resources. Seasonal weather conditions and natural events may render designated routes and trails impassable for extended periods. Designated areas may contain dangerous or impassable terrain. Many designated roads and trails may be passable only by high-clearance vehicles or four-wheel-drive vehicles. Maintenance of designated roads and trails will depend on available resources, and many may receive little maintenance.

This motor vehicle use map identifies those roads, trails, and areas designated for the motor vehicle use under 36 CFR 212.51 for the purpose of enforcing the prohibition at 36 CFR 261.13. This is a limited purpose. The other public roads are shown for information and navigation purposes only and are not subject to designation under the Forest Service travel management regulation.

These designations apply only to National Forest System roads, National Forest System trails, and areas on National Forest System lands.

PROHIBITIONS

It is prohibited to possess or operate a motor vehicle on National Forest System lands on the Ochoco National Forest other than in accordance with these designations (CFR 261.13)

Violators of 36 CFR 261.13 are subject to a fine of up to $5,000, imprisonment for up to 6 months, or both (18 U.S.C. 3571(e)).This prohibition applies regardless of the presence or absence of signs.

This map does not display nonmotorized uses, over-snow uses, or other facilities and attractions on the Ochoco National Forest. Obtain forest visitor information from the local national forest office.

Designated roads, trails and areas may also be subject to temporary, emergency closures. As a visitor, you must comply with signs notifying you of such restrictions. A national forest may issue an order to close a road, trail or area on a temporary basis to protect the life, health, or safety of forest visitors or the natural or cultural resources in these areas. Such a temporary and/or emergency closures are consistent with the Travel Management Rule (36 CFR 212.52 (b), 36 CFR 261 subpart B).

The designation "road or trail open to all motor vehicles" does not supersede State traffic law.

OPERATOR RESPONSIBILITIES

Operating a motor vehicle on National Forest System roads, National Forest System trails, and in areas on National Forest System lands carries a greater responsibility than operating that vehicle in a city or other developed setting. Not only must you know and follow all applicable traffic laws, you need to show concern for the environment as well as other forest users. The misuse of motor vehicles can lead to the temporary or permanent closure of any designated road, trail, or area. As a motor vehicle operator, you are also subject to State traffic law, including State requirements for licensing, registration, and operation of the vehicle in question.

Motor vehicle use, especially off-highway vehicle use, involves inherent risks that may cause property damage, serious injury, and possibly death to participants. Drive cautiously and anticipate rough surfaces and features, such as snow, mud, vegetation, and water crossings common to remote driving conditions. By your participation, you voluntarily assume full responsibility for these damages, risks, and dangers. Take care at all times to protect yourself and those under your responsibility.

Much of the Ochoco National Forest is remote. Medical assistance may not be readily available. Cellular telephones do not work in many areas of the Ochoco National Forest. Take adequate food, water, first-aid supplies, and other equipment appropriate for the conditions and expected weather.

ALWAYS REMEMBER TO RESPECT PRIVATE LAND! PROTECT YOUR PRIVILEGE. STAY ON DESIGNATED ROADS AND TRAILS AND IN DESIGNATED AREAS.

Read and understand this map in its entirety. If you have questions, please contact the Ochoco National Forest Supervisor's Office for clarification.

As a motor vehicle operator on a National Forest System road, trail, or area you must comply with this map, as well as all Federal, State, and local laws and regulations. Compliance with these rules is your responsibility.

PARKING

Motor vehicles may be parked within one vehicle length from the edge of the road surface when it is safe to do so without causing damage to NFS resources or facilities, unless prohibited by state law, a traffic sign, or an order (36 CFR261.54).

The U.S. Department of Agriculture (USDA) prohibits discrimination in all its programs and activities on the basis of race, color, national origin, age, disability, and where applicable, sex, marital status, familial status, parental status, religion, sexual orientation, genetic information, political beliefs, reprisal, or because all or part of an individual's income is derived from any public assistance program. (Not all prohibited bases apply to all programs.) Persons with disabilities who require alternative means for communication of program information (Braille, large print, audiotape, etc.) should contact USDA's TARGET Center at (202) 720-2600 (voice and TDD). To file a compliant of discrimination, write to USDA, Director, Office of Civil Rights, 1400 Independence Avenue, S.W., Washington, D.C. 20250-9410, or call (800) 795-3272 (voice) or (202)

37 National Forest

National Forest Distinctive Route Route Marker

3750 National Forest Horizontal Route Marker

Distinctive and Horizontal Route Markers

Distinctive route markers typically consist of two digits and they identify significant, highly traveled roads through the forest passable by passenger cars during the normal season of use.

Horizontal route markers typically consist of four digits with the first two digits identifying the distinctive route that is branched off of. They identify all other forest roads passable by standard passenger cars during the normal season of use.

These are all considered higher level roads.

Vertical Route Markers

Vertical route markers identify roads that are not maintained for travel in standard passenger cars. These markers typically identify the higher level road they branch off of with the higher level road number displayed horizontally above the vertical number.



National Forest Distinctive Route Route Marker

Seasonal and Special Vehicle Designations

Route Number	Legend	Special Vehicle Designation	Dates Allowed	Beginning Mile Post	Ending Mile Post
1600200, 1600201, 1600203, 1600210, 1600230, 1600300, 1600301	Roads open to all Vehicles, w ith Seasonal Designation	Seasonal Designation	05/01-11/30	0.000	End Of Road
1600453	Roads open to all Vehicles, w ith Seasonal Designation	Seasonal Designation	05/01-11/30	0.272	0.800
1600460	Roads open to all Vehicles, w ith Seasonal Designation	Seasonal Designation	05/01-11/30	0.580	0.850
1610050, 1610051, 1610100, 1610101, 1610104, 1610105, 1610106, 1610150,1610153	Roads open to all Vehicles, w ith Seasonal Designation	Seasonal Designation	05/01-11/30	0.000	End Of Road
1620000	Roads open to highw ay legal vehicles only, w ith Seasonal Designation	Seasonal Designation	05/01-11/30	0.000	1.543
1620050, 1620100	Roads open to all Vehicles, w ith Seasonal Designation	Seasonal Designation	05/01-11/30	0.000	End Of Road
1670080	Roads open to all Vehicles, w ith Seasonal Designation	Seasonal Designation	05/01-11/30	0.240	1.200
1670083	Roads open to all Vehicles, w ith Seasonal Designation	Seasonal Designation	05/01-11/30	0.000	1.000
1670200	Roads open to all Vehicles, w ith Seasonal Designation	Seasonal Designation	05/01-11/30	0.293	1.800
1670201	Roads open to all Vehicles, w ith Seasonal Designation	Seasonal Designation	05/01-11/30	0.000	0.500
1700280	Roads open to all Vehicles, w ith Seasonal Designation	Seasonal Designation	05/01-11/30	0.103	0.840
1700600	Roads open to all Vehicles, w ith Seasonal Designation	Seasonal Designation	05/01-11/30	0.000	1.100
1700600	Roads open to highw ay legal vehicles only, w ith Seasonal Designation	Seasonal Designation	05/01-11/30	0.247	0.663
1750100	Roads open to all Vehicles, w ith Seasonal Designation	Seasonal Designation	05/01-11/30	0.362	1.700

Campground Road Information

Opening and Closing dates are subject to weather conditions.

Recreation Site	Class of Vehicle Allowed	Open Dates From	Open Dates To
ANTELOPE RESERVOIR CG	Highway Legal Vehicles Only	4/15/2010	12/1/2010
DOUBLE CABIN CG	Highway Legal Vehicles Only	4/1/2010	12/31/2010
ELK HORN CG	Highway Legal Vehicles Only	4/1/2010	12/31/2010
WILEY FLAT	Highway Legal Vehicles Only	4/01/2010	12/31/2010

Dispersed Camping Table

For all roads in this table: Vehicle type and dates allowed are the same as permitted on road

Route Number	Distance from Side of Road	From Junction	To Junction	Special Provisions for Dispersed Camping
All roads designated on Motor Vehicle Use Map as open to motorized access for dispersed camping	300 feet	All roads	All roads	Motorized access for dispersed camping is only allowed to existing, designated, or defined sites, and no closer than 30 feet to a stream, wetland, or water body

*Existing sites have established fire rings or other evidence of historic use; Designated sites are marked with a sign; and Defined sites limit motorized access with boulder or wood structures.

Areas Open to Cross-Country Travel

Area Name	Vehicles Allowed	Season of Use
SHERWOOD SADDLE	Open to All Vehicles	OPEN YEAR ROUND

Albers Projection
North American Datum of 1983 (NAD 83)
Universal Transverse Mercator, zone 10N