ORDER 18-2014-04-05

MT. JEFFERSON WILDERNESS

Deschutes National Forest
Willamette National Forest
Mt. Hood National Forest

Pursuant to 36 CFR 261.50(a) and (b), the following acts are prohibited on the areas and trails described in this order within the Mt. Jefferson Wilderness, which lies within the Deschutes, Willamette, and Mt. Hood National Forests. This order will become effective upon signature and will remain in effect until rescinded.

(1) Entering or being in the wilderness each year between 12:01 A.M. the Friday before Memorial Day, through 11:59 P.M. October 31st without a permit specifically authorizing entry or being in the wilderness.
§36 CFR 261.57(a)

(2) Entering or being in the Pamelia Lake Limited Entry Area without a permit specifically authorizing such entry.
§36 CFR 261.57(a)
See attached map, (Exhibit A)

(3) Entering or being in the wilderness as part of a group or assemblage of more than twelve (12) people or with more than twelve (12) head of stock.
§36 CFR 261.57(a)

(4) Possessing or using wagons, game carts, wheelbarrows or other wheeled vehicles within the wilderness.
§36 CFR 261.57(h)

(5) Hitching, tethering, picketing or otherwise securing any pack or saddle livestock within 200 feet, slope distance, of the high water mark of any permanent lake, stream, pond, spring, or system trail.
§36 CFR 261.58(aa)

(6) Building, attending, maintaining or using a fire, campfire or stove, except for stoves fueled with liquid or compressed gas, at the following locations:
§36 CFR 261.52(a)

a) Within 100 feet, slope distance, of the high water mark of any permanent lake, stream or spring or system trail;

b) Within ¼ mile of the following lakes:
   a. Table Lake, (Deschutes National Forest)
   b. Rockpile Lake, (Deschutes National Forest)
   c. Marion Lake, (Willamette National Forest) **See attached map, (Exhibit D)**
   d. Ann Lake, (Willamette National Forest) **See attached map, (Exhibit D)**

c) Within the general area commonly referred to as Jefferson Park on the northern flank of Mt. Jefferson, (Willamette National Forest) **See attached map, (Exhibit B)**

(7) Grazing or tethering livestock for more than four hours within ¼ mile of the shorelines of Marion or Ann Lakes.
Grazing §36 CFR 261.57(e)
Tethering, hobbling §36 CFR 261.58(aa)

(8) Storing equipment, personal property or supplies within the wilderness for more than 48 hours. **§36 CFR 261.57(f)**

(9) Camping or being within areas posted as closed for rehabilitation.

Camping	**§36 CFR 261.58 (e)**
Being in a posted rehab area	**§36 CFR 261.57(a)**

(10) Camping in the following areas: **Camping** **§36 CFR 261.58 (e)**

(a) Within 250 feet, slope distance, of the high water mark of the following lakes, unless within fifteen (15) feet, slope distance, of a sign or post designating an approved campsite:

1. Duffy Lake
2. Pamelia Lake
3. Scout Lake
4. Bays Lake
5. Park Lake
6. Rock Lake
7. Russell Lake
8. Wasco Lake
9. Square Lake

(b) Between the southwest shoreline of Ann Lake and 100 feet, slope distance, of trail #3436 from the outlet of Ann Lake, southeasterly to the rockslide. **See attached map, (Exhibit C)**

(c) From the junction of trails #3422 / 3495 along the northwest shoreline of Marion Lake to, and including, the peninsula located approximately ¼ mile south from the junction of trails # 3495 / 3436. **See attaced map, (Exhibit C)**

Pursuant to Title 36 CFR §261.50(e), the following persons are exempt from this Order:

(1) Any person with a permit specifically authorizing the otherwise prohibited act or omission.

(2) Any Federal, State, or local official or member of an organized rescue or firefighting force in the performance of an official duty.

John Allen
Forest Supervisor
Deschutes National Forest
Date 7/1/14

Meg Mitchell
Forest Supervisor
Willamette National Forest
Date 6/30/14

Lisa A. Northrop
Forest Supervisor
Mt. Hood National Forest
Date 6/30/2014

Violation of these prohibitions are punishable by a fine of not more than $5000 for an individual or $10,000 for an organization, or imprisonment of not more than six (6) months, or both.

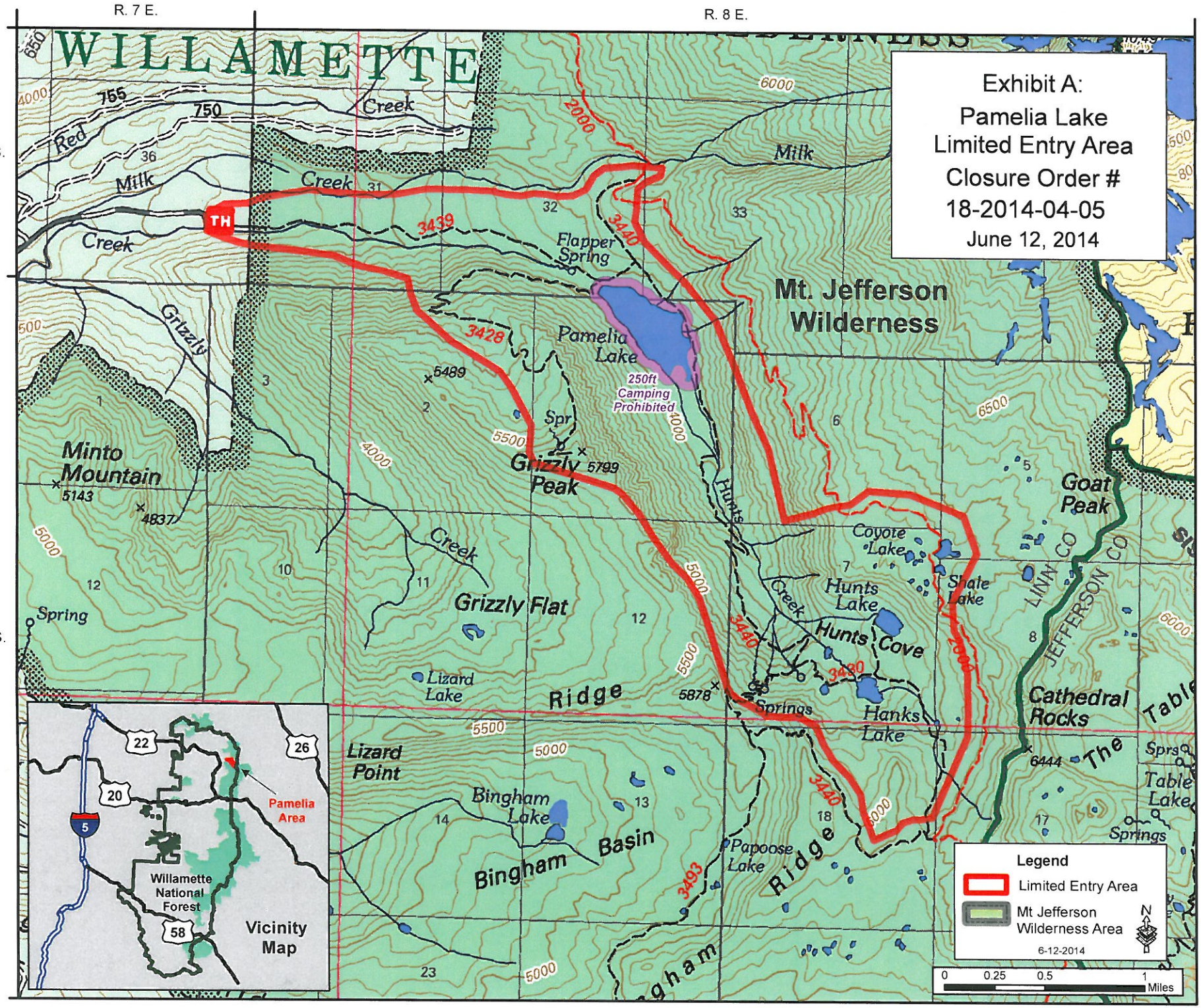

Exhibit A:
Pamelia Lake
Limited Entry Area
Closure Order #
18-2014-04-05
June 12, 2014
R. 7 E.
R. 8 E.
T. 10 S.
T. 11 S.
WILLAMETTE
Mt. Jefferson Wilderness
Pamelia Lake
250ft Camping Prohibited
Flapper Spring
Grizzly Peak
Grizzly Flat
Minto Mountain
Lizard Lake
Lizard Point
Bingham Lake
Bingham Basin
Papoose Lake
Hunts Lake
Hunts Cove
Hanks Lake
Coyote Lake
Shale Lake
Goat Peak
Cathedral Rocks
Table Lake
Springs
Spring
Red Milk Creek
Grizzly Creek
Hunts Creek
Milk Creek
Ridge
Bingham Ridge
LINN CO
JEFFERSON CO
TH
3439
3440
3428
3430
3493
2000
Legend
Limited Entry Area
Mt Jefferson Wilderness Area
6-12-2014
0 0.25 0.5 1 Miles
N
Pamelia Area
Willamette National Forest
Vicinity Map
22
20
26
5
58

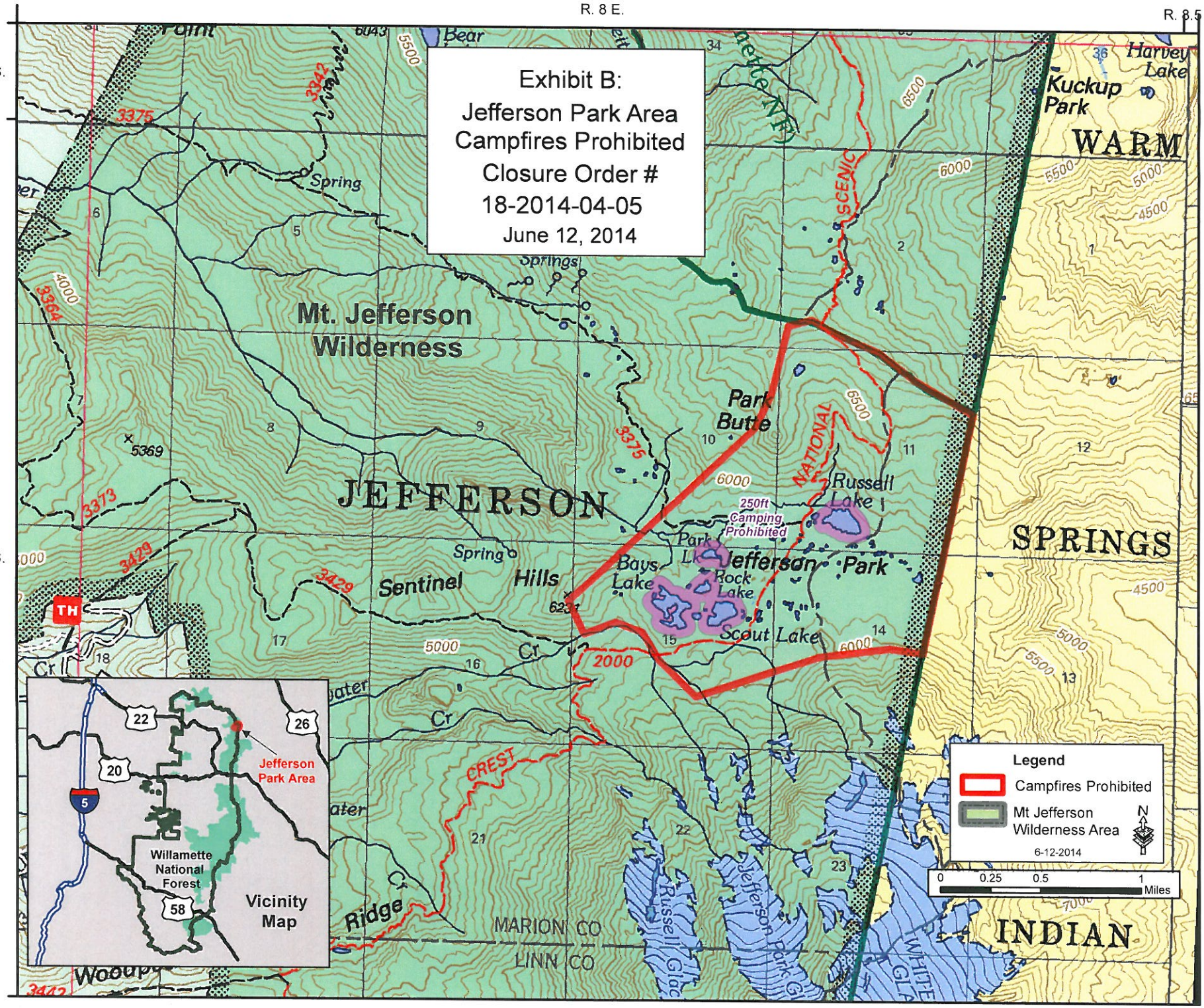
R. 8 E.
R. 8.5 E.
T. 9 S.
T. 10 S.
Exhibit B:
Jefferson Park Area
Campfires Prohibited
Closure Order #
18-2014-04-05
June 12, 2014
Mt. Jefferson Wilderness
JEFFERSON
SPRINGS
WARM
INDIAN
Park Butte
Russell Lake
Jefferson Park
Bays Lake
Rock Lake
Scout Lake
Sentinel Hills
Spring
Springs
Kuckup Park
Harvey Lake
250ft Camping Prohibited
NATIONAL SCENIC
CREST
Ridge
MARION CO
LINN CO
TH
Legend
Campfires Prohibited
Mt Jefferson Wilderness Area
6-12-2014
0 0.25 0.5 1 Miles
N
Vicinity Map
Jefferson Park Area
Willamette National Forest
22
26
20
5
58

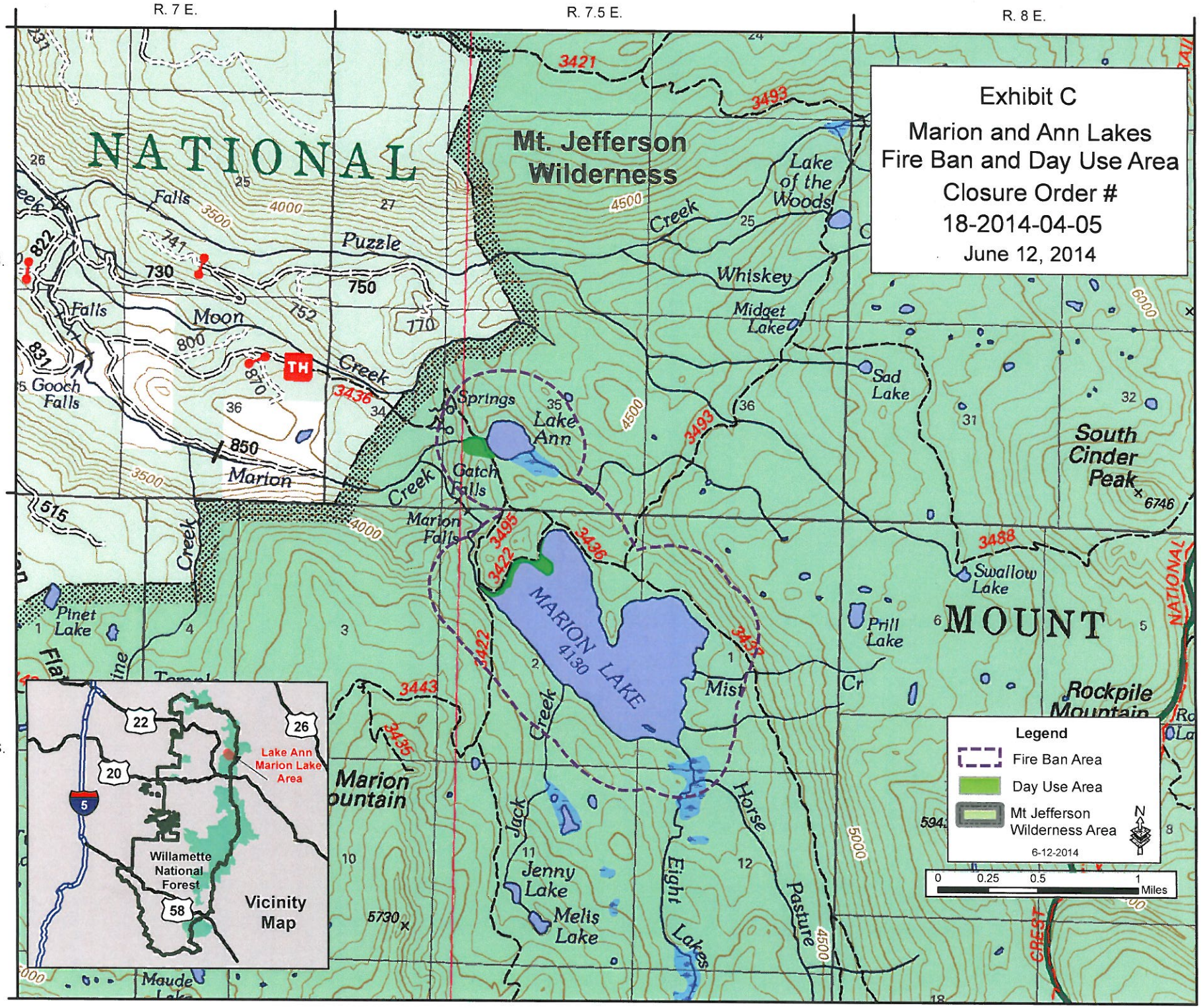
R. 7 E.
R. 7.5 E.
R. 8 E.
T. 11 S.
T. 12 S.
Exhibit C
Marion and Ann Lakes
Fire Ban and Day Use Area
Closure Order #
18-2014-04-05
June 12, 2014
NATIONAL
Mt. Jefferson Wilderness
Lake of the Woods
Whiskey
Midget Lake
Sad Lake
South Cinder Peak
6746
Swallow Lake
MOUNT
Prill Lake
Rockpile Mountain
Falls
Puzzle
Moon
Gooch Falls
TH
Springs
Lake Ann
Gatch Falls
Marion Falls
Marion
Creek
MARION LAKE
4130
Pinet Lake
Mist
Cr
Marion Mountain
Jenny Lake
Melis Lake
Eight Lakes
Horse
Pasture
Maude
Lake Ann
Marion Lake
Area
Willamette
National
Forest
Vicinity
Map
Legend
Fire Ban Area
Day Use Area
Mt Jefferson
Wilderness Area
6-12-2014
0 0.25 0.5 1
Miles
N

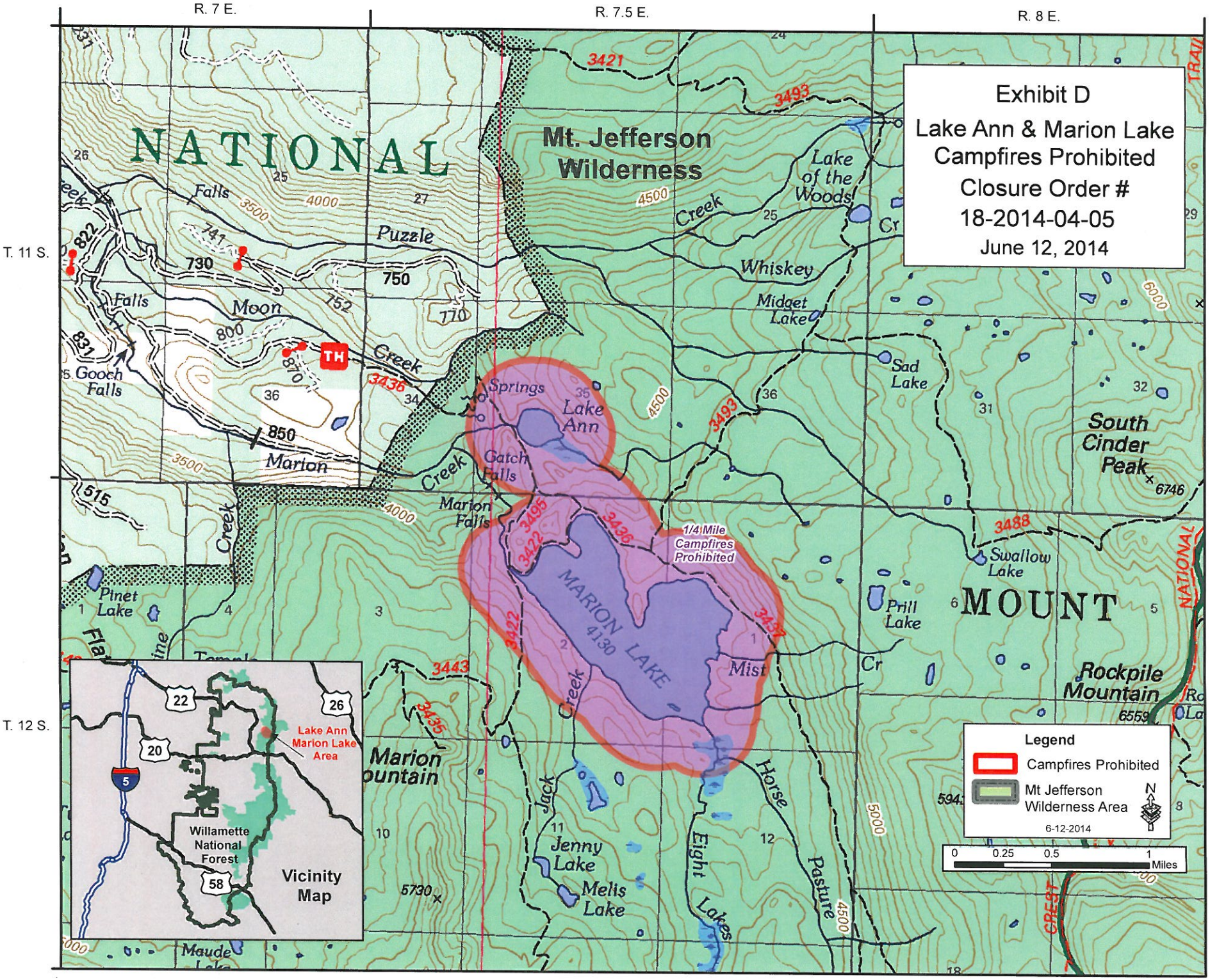
R. 7 E.
R. 7.5 E.
R. 8 E.
T. 11 S.
T. 12 S.
Exhibit D
Lake Ann & Marion Lake
Campfires Prohibited
Closure Order #
18-2014-04-05
June 12, 2014
NATIONAL
Mt. Jefferson Wilderness
Lake of the Woods
Whiskey
Midget Lake
Sad Lake
South Cinder Peak
6746
Swallow Lake
MOUNT
Prill Lake
Rockpile Mountain
6559
Puzzle
Falls
Moon
Gooch Falls
TH
Springs
Lake Ann
Catch Falls
Marion Falls
Marion
Creek
Pinet Lake
MARION LAKE
4130
1/4 Mile Campfires Prohibited
Mist
Jenny Lake
Melis Lake
Eight Lakes
Horse Pasture
Jack Creek
Marion Mountain
5730
Maude
Lake Ann Marion Lake Area
Willamette National Forest
Vicinity Map
22
26
20
5
58
Legend
Campfires Prohibited
Mt Jefferson Wilderness Area
6-12-2014
N
0 0.25 0.5 1 Miles