BLT Timber Sale
Vicinity Map

Rogue River-Siskiyou National Forest
Gold Beach Ranger District

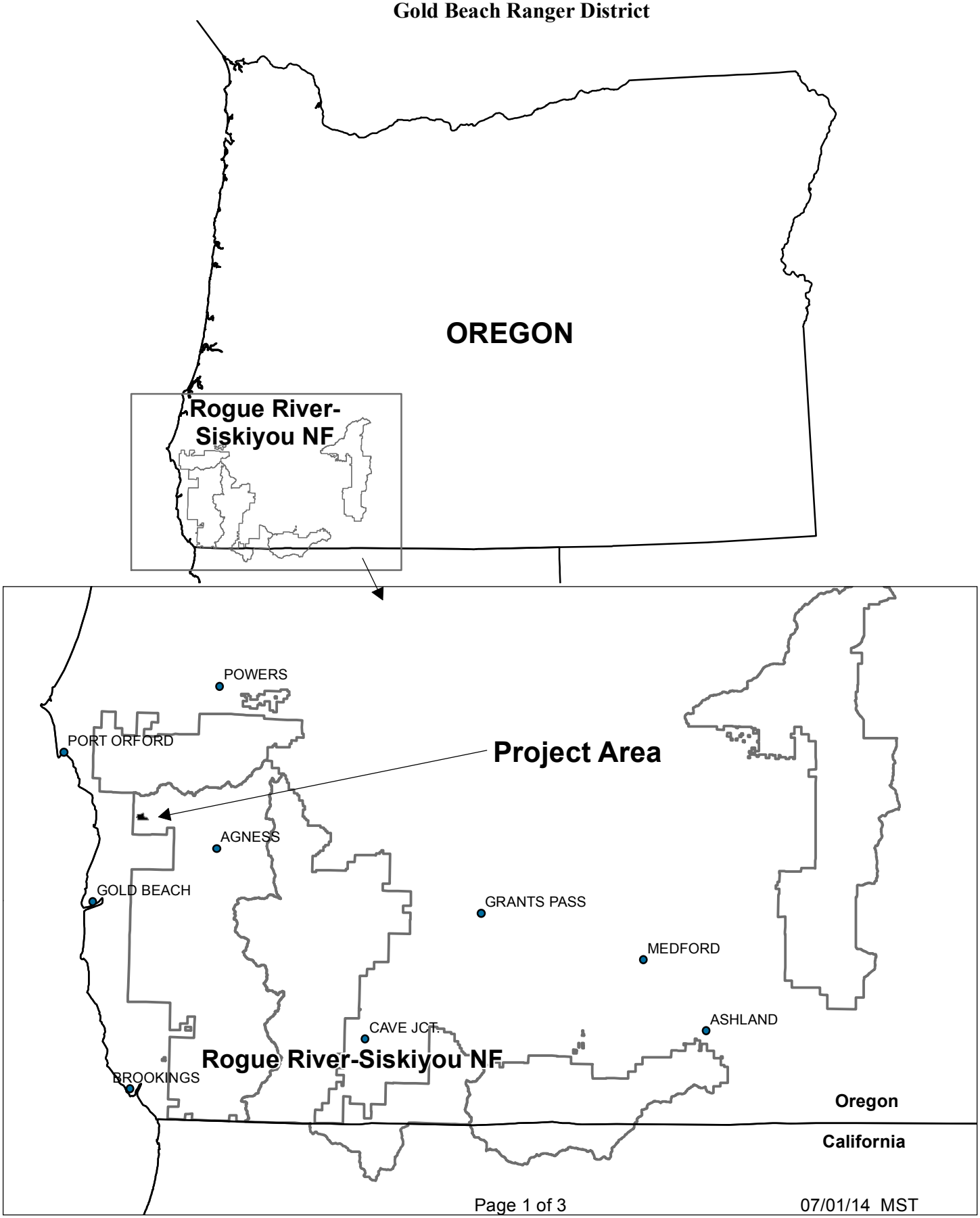

07/01/14 MST

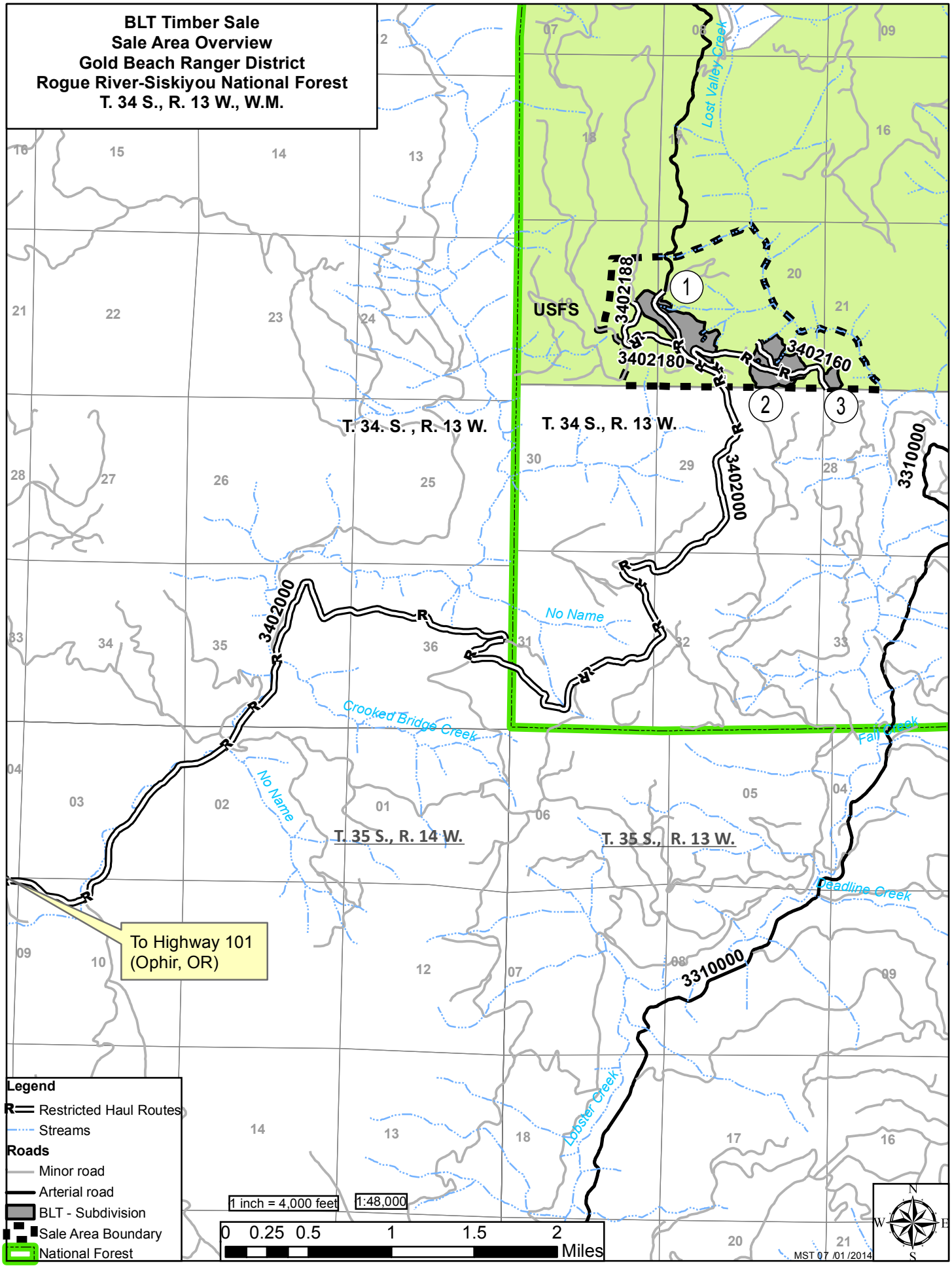
BLT Timber Sale
Sale Area Overview
Gold Beach Ranger District
Rogue River-Siskiyou National Forest
T. 34 S., R. 13 W., W.M.
USFS
3402188
3402180
3402160
3402000
3310000
1
2
3
T. 34. S. , R. 13 W.
T. 34 S., R. 13 W.
T. 35 S., R. 14 W.
T. 35 S., R. 13 W.
Lost Valley Creek
No Name
Crooked Bridge Creek
Fall Creek
Deadline Creek
Lobster Creek
To Highway 101
(Ophir, OR)
Legend
Restricted Haul Routes
Streams
Roads
Minor road
Arterial road
BLT - Subdivision
Sale Area Boundary
National Forest
1 inch = 4,000 feet
1:48,000
0 0.25 0.5 1 1.5 2
Miles
MST 07 /01 /2014

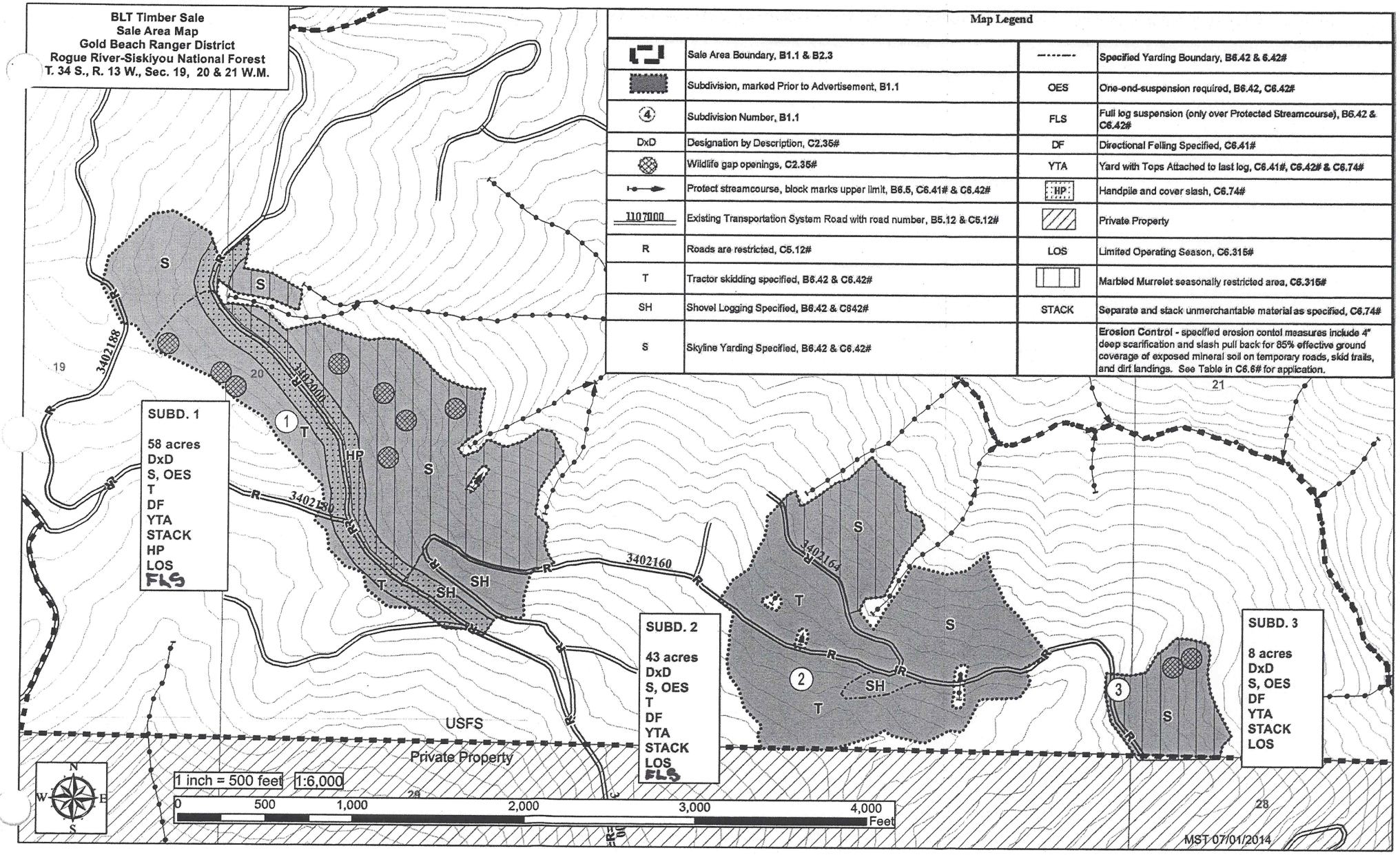
BLT Timber Sale
Sale Area Map
Gold Beach Ranger District
Rogue River-Siskiyou National Forest
T. 34 S., R. 13 W., Sec. 19, 20 & 21 W.M.
Map Legend
Sale Area Boundary, B1.1 & B2.3
Subdivision, marked Prior to Advertisement, B1.1
Subdivision Number, B1.1
DxD Designation by Description, C2.35#
Wildlife gap openings, C2.35#
Protect streamcourse, block marks upper limit, B6.5, C6.41# & C6.42#
1107000 Existing Transportation System Road with road number, B5.12 & C5.12#
R Roads are restricted, C5.12#
T Tractor skidding specified, B6.42 & C6.42#
SH Shovel Logging Specified, B6.42 & C642#
S Skyline Yarding Specified, B6.42 & C6.42#
Specified Yarding Boundary, B6.42 & 6.42#
OES One-end-suspension required, B6.42, C6.42#
FLS Full log suspension (only over Protected Streamcourse), B6.42 & C6.42#
DF Directional Felling Specified, C6.41#
YTA Yard with Tops Attached to last log, C6.41#, C6.42# & C6.74#
HP Handpile and cover slash, C6.74#
Private Property
LOS Limited Operating Season, C6.315#
Marbled Murrelet seasonally restricted area, C6.315#
STACK Separate and stack unmerchantable material as specified, C6.74#
Erosion Control - specified erosion contol measures include 4" deep scarification and slash pull back for 85% effective ground coverage of exposed mineral soil on temporary roads, skid trails, and dirt landings. See Table in C6.6# for application.
SUBD. 1
58 acres
DxD
S, OES
T
DF
YTA
STACK
HP
LOS
FLS
SUBD. 2
43 acres
DxD
S, OES
T
DF
YTA
STACK
LOS
FLS
SUBD. 3
8 acres
DxD
S, OES
DF
YTA
STACK
LOS
3402188
3402200
3402190
3402160
3402164
19
20
21
28
USFS
Private Property
1 inch = 500 feet
1:6,000
0
500
1,000
2,000
3,000
4,000
Feet
N
S
E
W
MST 07/01/2014