

Salmon - Challis National Forest Idaho Visitor Atlas 2020



Legend

- Roads Open to All Vehicles
- Trails Open to All Vehicles
- Trails Open to Wheeled Vehicles
50" or Less in Width
- Trails Open to Motorcycles Only
- Non-Motorized Trails
- Seasonal Designation
- Dispersed Camping, Both Sides
- Highways, US, State
- Other Public Roads
- 333

Short Route Identifier

USGS
7 1/2 Minute
Quad Names



0 10 20 30 40 50
Miles

Table of Contents

Legend and USGS Topographic Quad Index.....

Inside Front Cover

Salmon - Challis NF Information.....

1

Emergency Numbers.....

1

Salmon - Challis NF History.....

2

Topographic Maps of the Salmon-Challis NF

2-43

Game Management Units Map

50

Public Lands Map

Inside Back Cover

Locator Map

Back Cover

About This Atlas

This Atlas was designed by the Salmon-Challis National Forest Resource Information Group. We have made a reasonable effort to validate the information used in this atlas. However, we cannot guarentee that no errors exist in the data. If you notice any discrepencies in the data please contact the SCNF at (208)- 756- 5100.

The projection used in the production of this map is the Universal Transverse Mercatur (UTM) in zone 11, North American Datum 1983 (NAD83), meters. The grid on the margins of the map is in UTM units.The scale of the maps are 1:100,000 or 1" = 1.58 miles.

Photo Credits: Front Cover - Long Lost Creek, Chains Gilpin/Mike Fischer. All others - Salmon-Challis National Forest

Convert Meters to Feet

Meters	Feet
1000	3280.80
1100	3608.88
1200	3936.96
1300	4265.04
1400	4593.12
1500	4921.20
1600	5249.28
1700	5577.36
1800	5905.44
1900	6233.52
2000	6561.60
2100	6889.68
2200	7217.76
2300	7545.84
2400	7873.92
2500	8202.00
2600	8530.08
2700	8858.16
2800	9186.24
2900	9514.32
3000	9842.40
3100	10170.48
3200	10498.56
3300	10826.64
3400	11154.72
3500	11482.80
3600	11810.88
3700	12138.96
3800	12467.04
3900	12795.12
4000	13123.20
To convert meters to feet multiply by 3.2808	
To convert feet to meters multiply by .3048	

Who To Call For Information

SALMON-CHALLIS NATIONAL FOREST

Public Lands Center 1206 S. Challis St. Salmon, Idaho 83467 (208) 756-5100	Lost River Ranger District P.O Box 507 Mackay, Idaho 83251 (208) 588-3400
Challis/Yankee Fork & Middle Fork Ranger Districts 311 N US Highway 93 Challis, Idaho 83226 (208) 879-4100	North Fork Ranger District P.O. Box 180 North Fork, Idaho 83466 (208) 865-2700
Leadore Ranger District P.O. Box 180 Leadore, Idaho 83464 (208) 768-2500	Salmon/Cobalt Ranger District 311 McPherson St. Salmon, Idaho 83467 (208) 756-5200

BUREAU OF LAND MANAGEMENT

Public Lands Center 1206 S. Challis St. Salmon, Idaho 83467 (208) 756-5100	Challis Field Office 1151 Blue Mountain Road Challis, Idaho 83226 (208) 879-6200
---	---

EMERGENCY PHONE NUMBERS

Emergency.....

911

Idaho State Police.....

(208) 525-7277

Sheriff

Lemhi County.....

(208) 756-8980

Custer County.....

(208) 879-2232

Report Fires to Fire Dispatch.....

(208) 756-5157

Road Condition Report.....

(888) 432-7623

Toxic or Chemical

(800) 424-8802

Additional Contact Information

Idaho Department of Fish and Game.....

(208) 756-2271

99 Hwy 93 North

P.O. Box 1336

Salmon, Idaho 83467

Land of the Yankee Fork Historical Area.....

(208) 879-5244

P.O. Box 1086

Challis, Idaho 83226

Adjacent National Forests

Beaverhead/Deerlodge.....

(406) 683-3900

Bitterroot.....

(406) 363-7100

Boise.....

(208) 373-4100

Caribou-Targhee.....

(208) 524-7500

Nez Perce.....

(208) 983-1950

Payette.....

(208) 634-0700

Sawtooth.....

(208) 737-3200

Enjoy Your National Forests
Have Fun & Keep Safe



THE SALMON - CHALLIS NATIONAL FOREST

The Salmon-Challis National Forests cover over 4.3 million acres in east-central Idaho. It was originally established as the Salmon River Forest Reserve in 1906 and has gone through land acquisition and loss and several name changes to what is now referred to as the Salmon - Challis National Forests. You are encouraged to contact the local Forest Service offices in the area you plan to visit for specific and current information. A list of the six Ranger Districts is provided in this Atlas.

The Salmon - Challis National Forests are managed for multiple use benefits. Professional management insures adequate yields of high quality water and continuing soil productivity. The watersheds on the Forest sustain local communities, ranches, farms, and homes, as well as provide millions of acre feet of water for local use and the northwestern United States.

The Salmon - Challis National Forests contain many diverse habitats capable of supporting fish and wildlife populations. There are three migrant species of fish which annually return from the ocean to forest habitats to complete one or more life processes. Wildlife includes mammals, birds, reptiles, and amphibians. Over 337 vertebrate species are found on the Salmon - Challis National Forests at some time of the year.

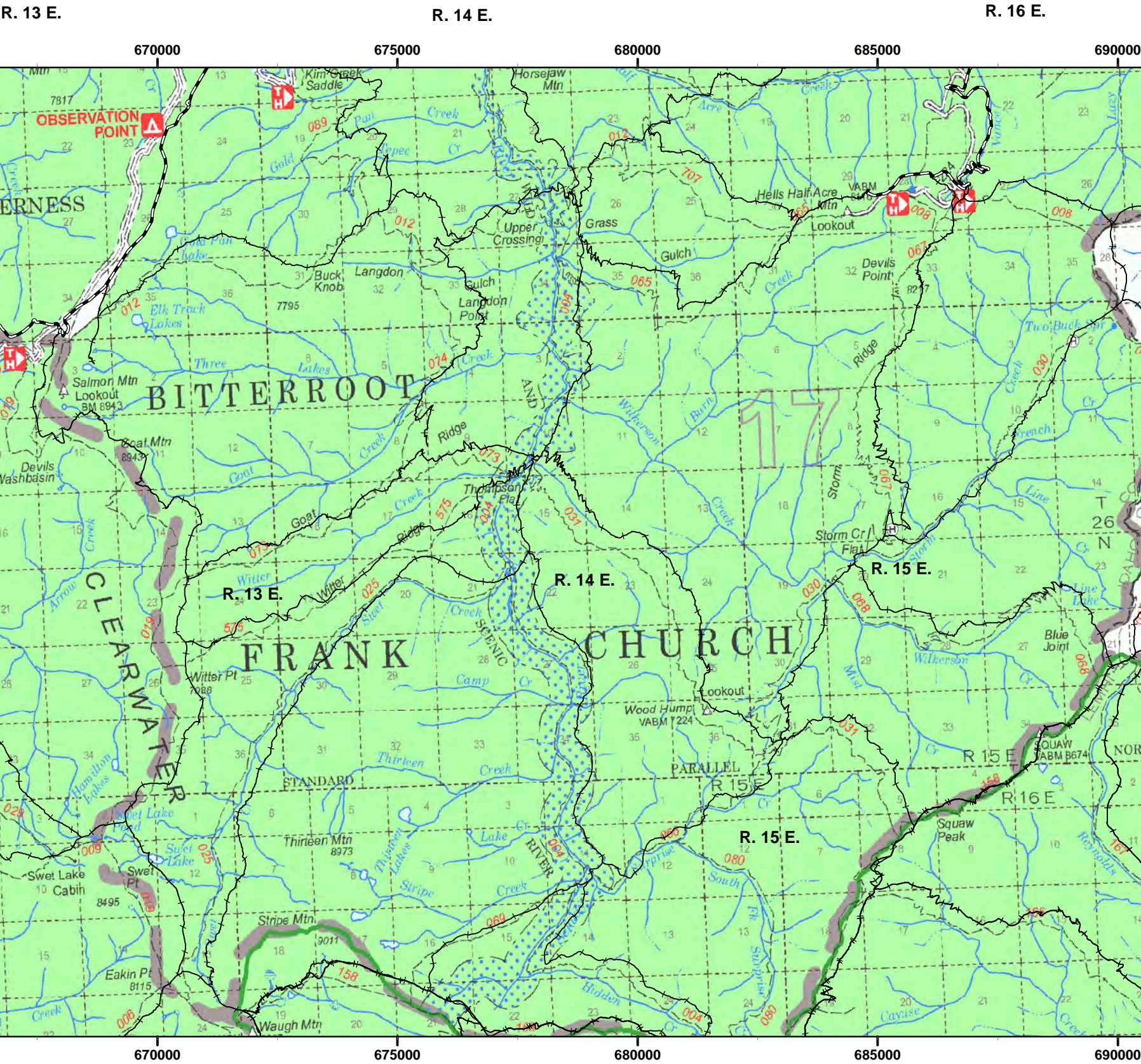
The Salmon - Challis National Forests offer outstanding opportunities for hunting and fishing. These activities are regulated by the State of Idaho Department of Fish and Game. Please contact their office for information regarding license requirements and other fish and game regulations.


There are unlimited recreational opportunities on the Salmon - Challis National Forests. Existing recreation sites range from primitive to developed. Facilities have been designed and constructed to allow access for differently- disabled visitors. Many existing campgrounds and facilities have been renovated to accommodate wheel-chairs and walking aids.

Springtime visitors are rewarded with snowcapped mountains, rushing streams, and meadows carpeted with a multitude of wildflower varieties. Summer recreational opportunities include swimming, boating, mountain climbing, fishing, scenic driving, camping, picnicing, backpacking, photography, horseback riding, hang gliding, and river rafting at all levels of difficulty. all terrain vehicles and two and four wheel drive vehicle opportunities occur in many areas of the Forest. Winter recreation includes cross county skiing, downhill skiing, snowmobiling, snowshoeing, and ice fishing.

Forest Managers ask that you "Pack It In ...Pack It Out" on the Salmon Challis National Forests. Most areas do not have trash collection and visitors to these areas are asked to collect and pack out their own trash.

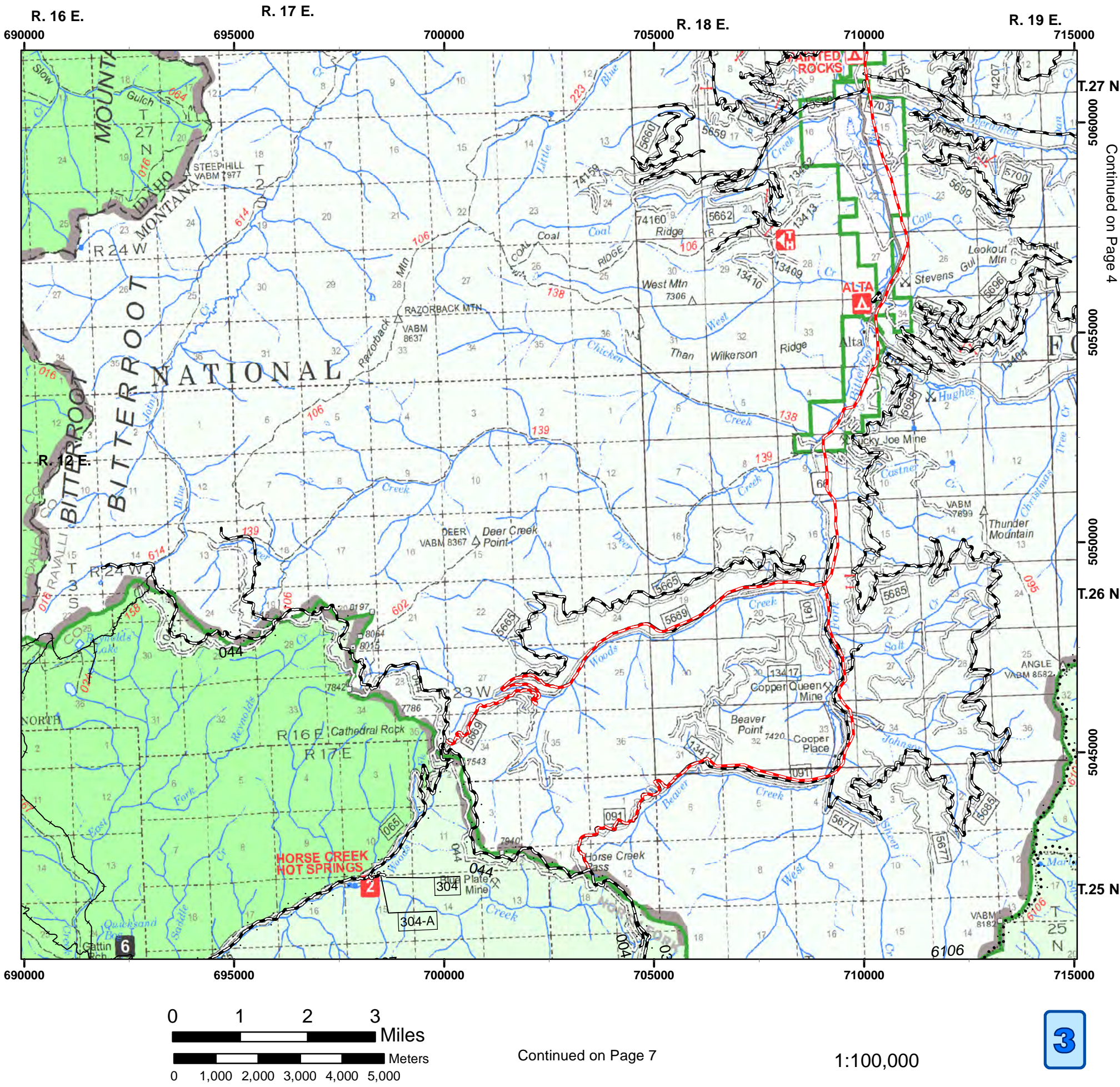

The Forest Service has been entrusted with protecting and managing your National Forests for more than 100 years. The Salmon - Challis National Forests' employees are here to serve you. If there is anything they can do to help make your visit more enjoyable, please do not hesitate to ask.





Mt. McGuire -Bighorn Crags

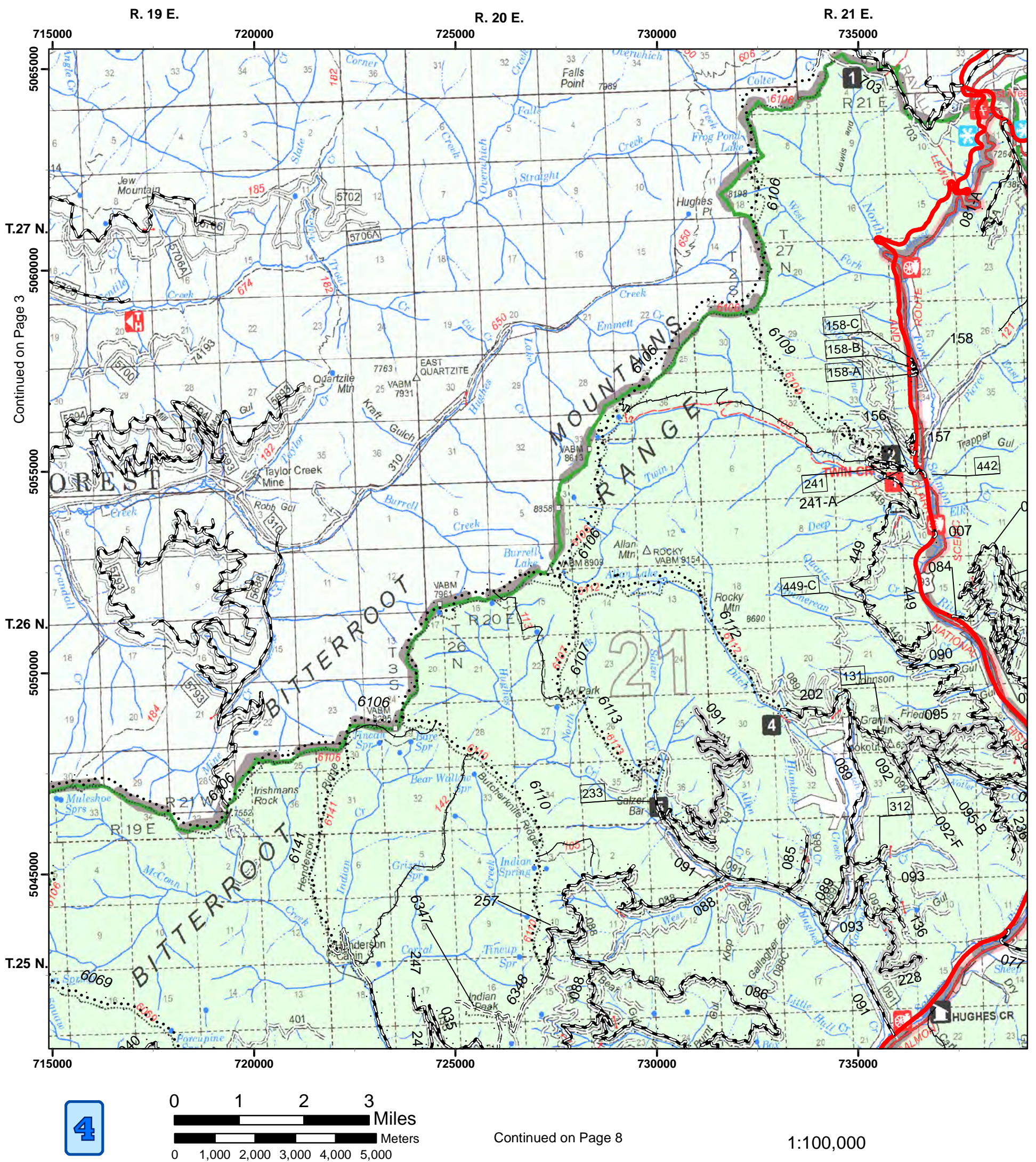

Pine Creek Rapids and Bridge



Continued on Page 4


Continued on Page 7

1:100,000

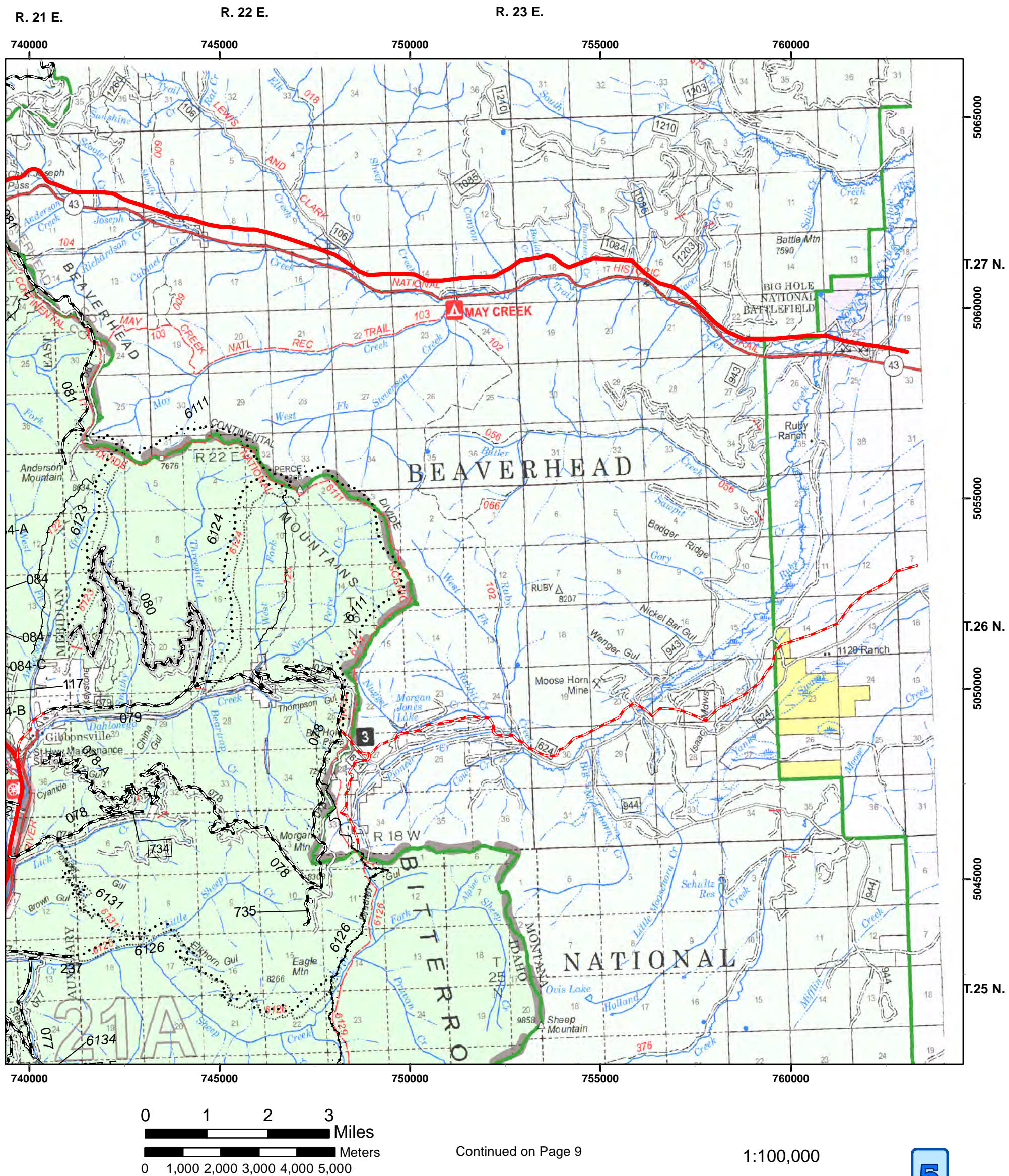


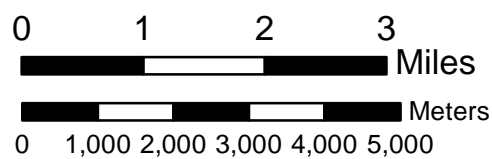
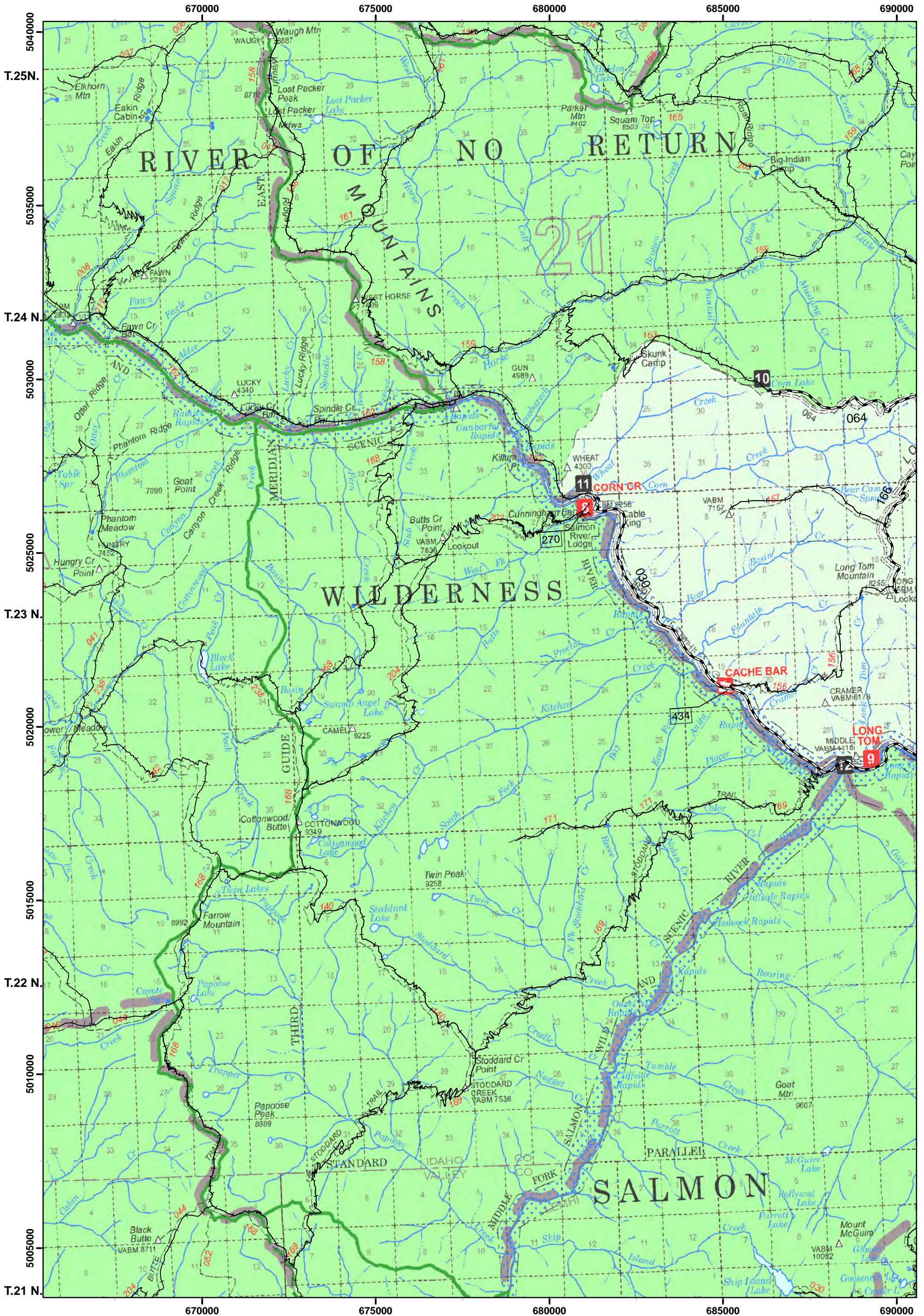


Mountain Cirques in Freeman and Kirtley Creeks



Headwaters of Sheep Creek



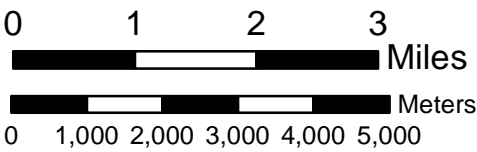
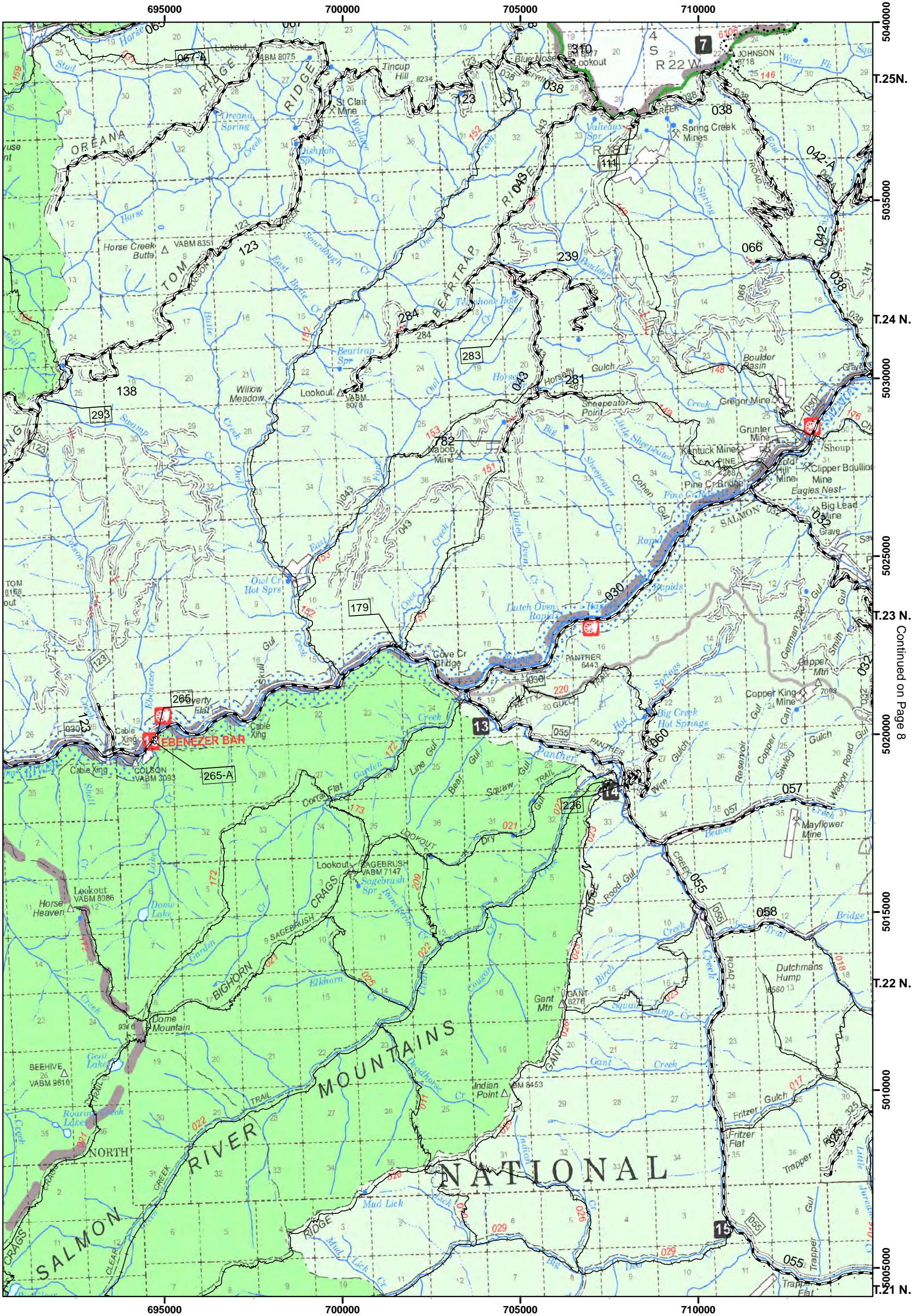


R. 16 E.

R. 17 E.

R. 18 E.

R. 19 E.



R. 19 E.

R. 20 E.

R. 21 E.

715000

720000

725000

730000

735000

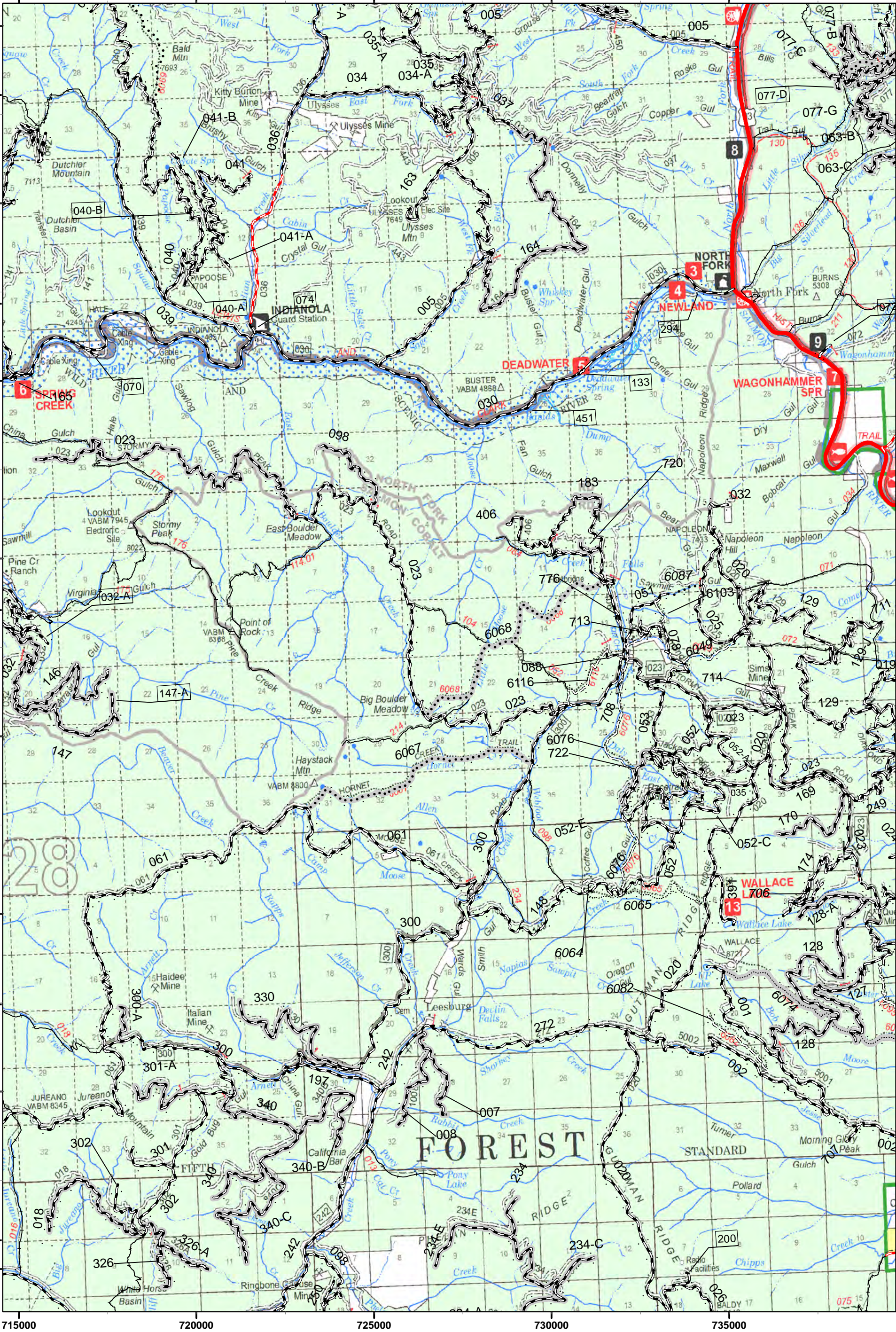
T.25 N.

T.24 N.

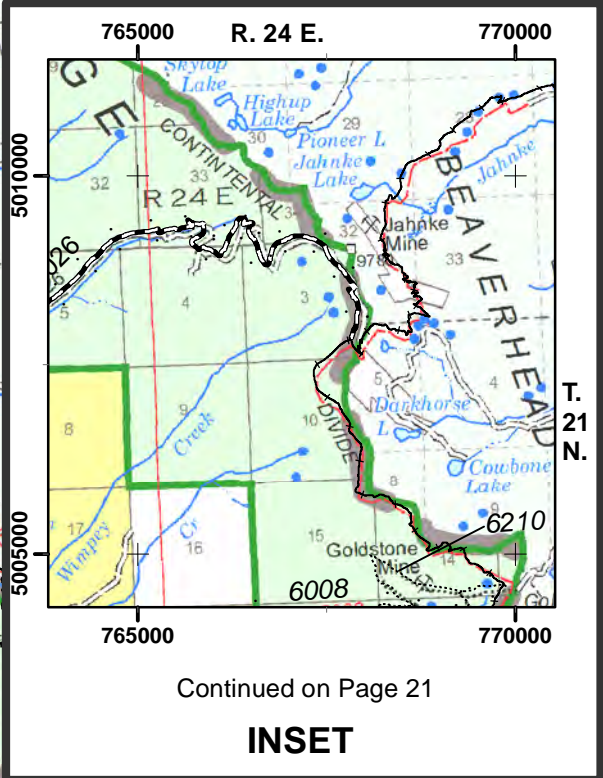
T.23 N.

T.22 N.

T.21 N.



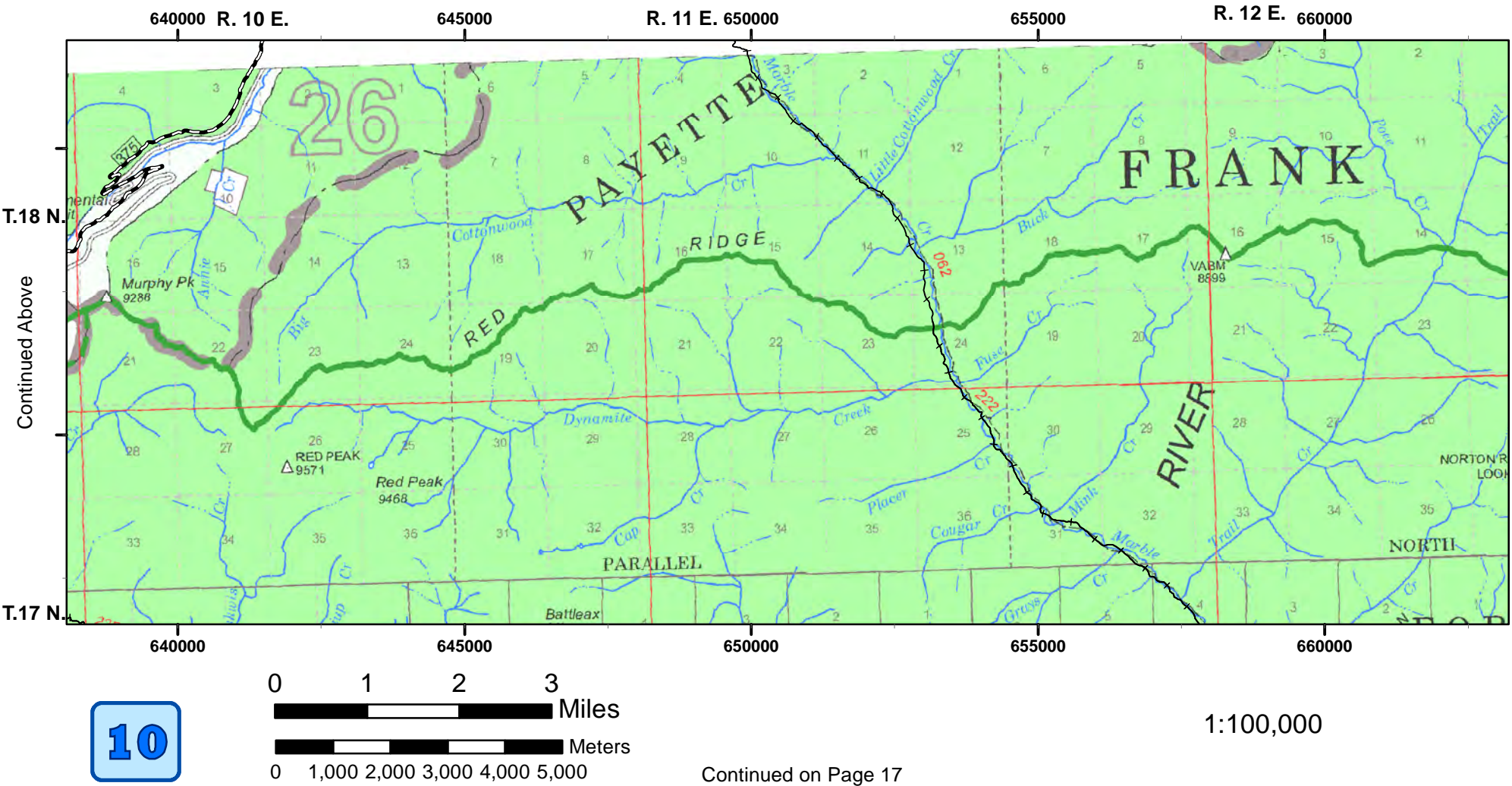
0 1 2 3 Miles
0 1,000 2,000 3,000 4,000 5,000 Meters





Rafting The Rivers of the Salmon Challis National Forests Can Be Challenging !

Continued from Pages 16 & 17



R. 13 E.

R. 14 E.

R. 15 E.

R. 16 E.

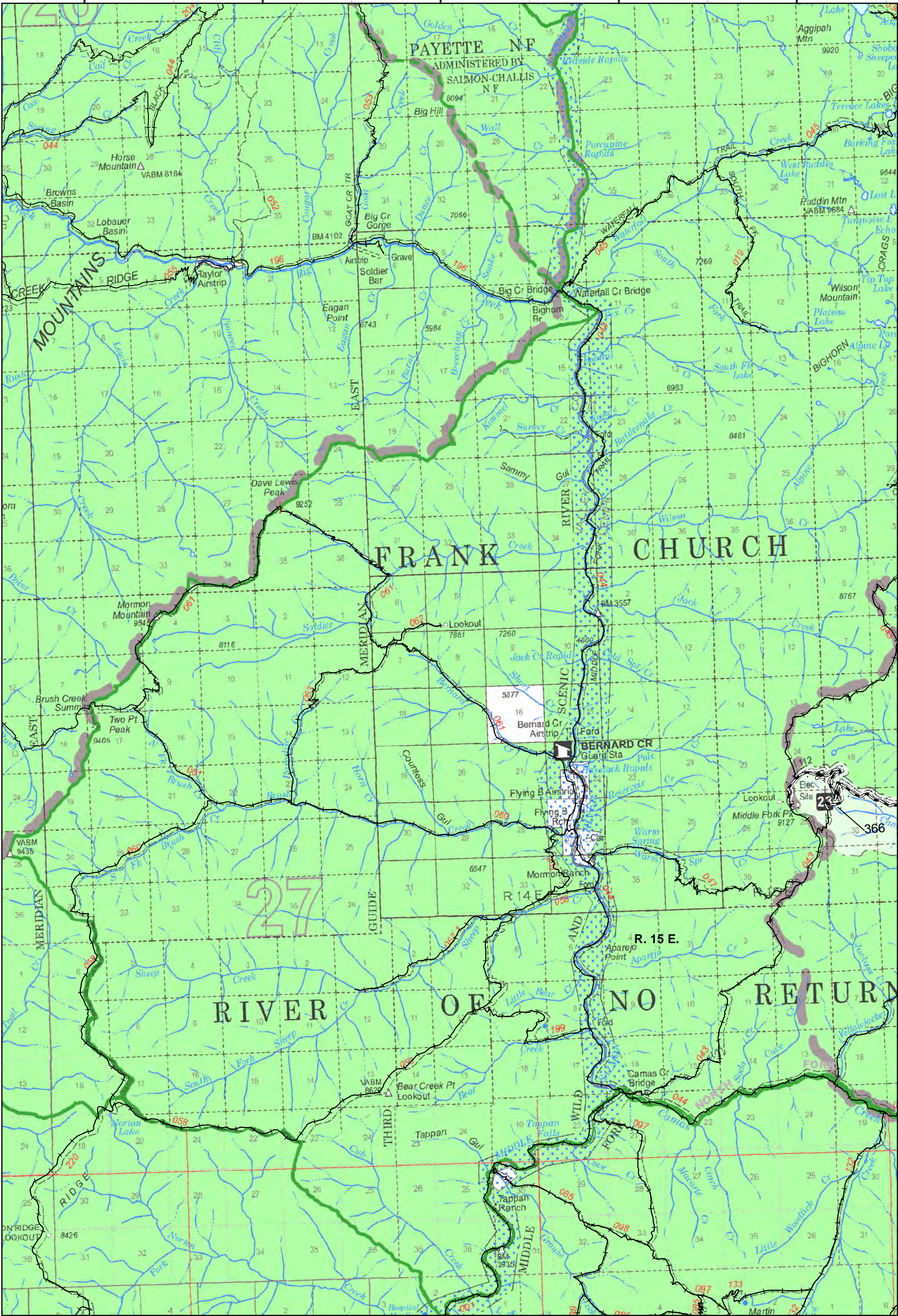
665000

670000

675000

680000

685000



T.21N.

500000

4995000

T.20 N.

4990000

Continued on Page 12

4985000

T.19 N.

4980000

4975000

T.18 N.

4970000

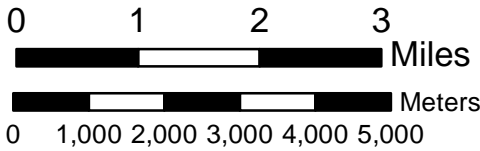
665000

670000

675000

680000

685000



690000

695000

700000

705000

710000

T.21N.

5000000

4995000

T.20 N.

4990000

Continued on Page 11

4985000

T.19 N.

4980000

4975000

T.18 N.

4970000

690000

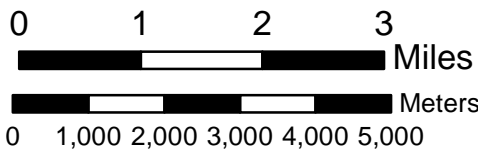
695000

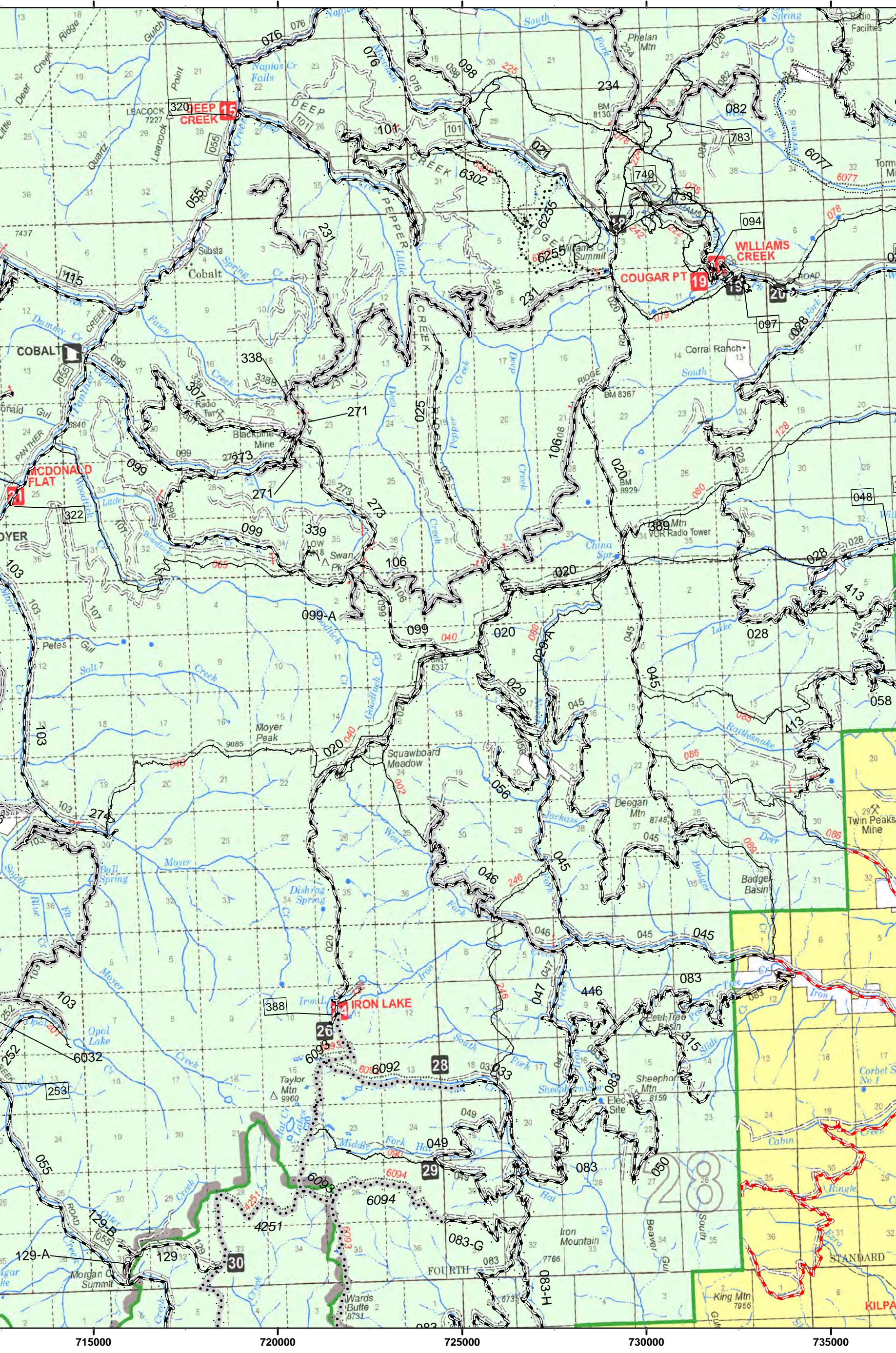
700000

705000

710000

12





Continued on Page 14

R. 21 E.

Continued on Page 9
R. 22 E.

R. 23 E.

740000

745000

750000

755000

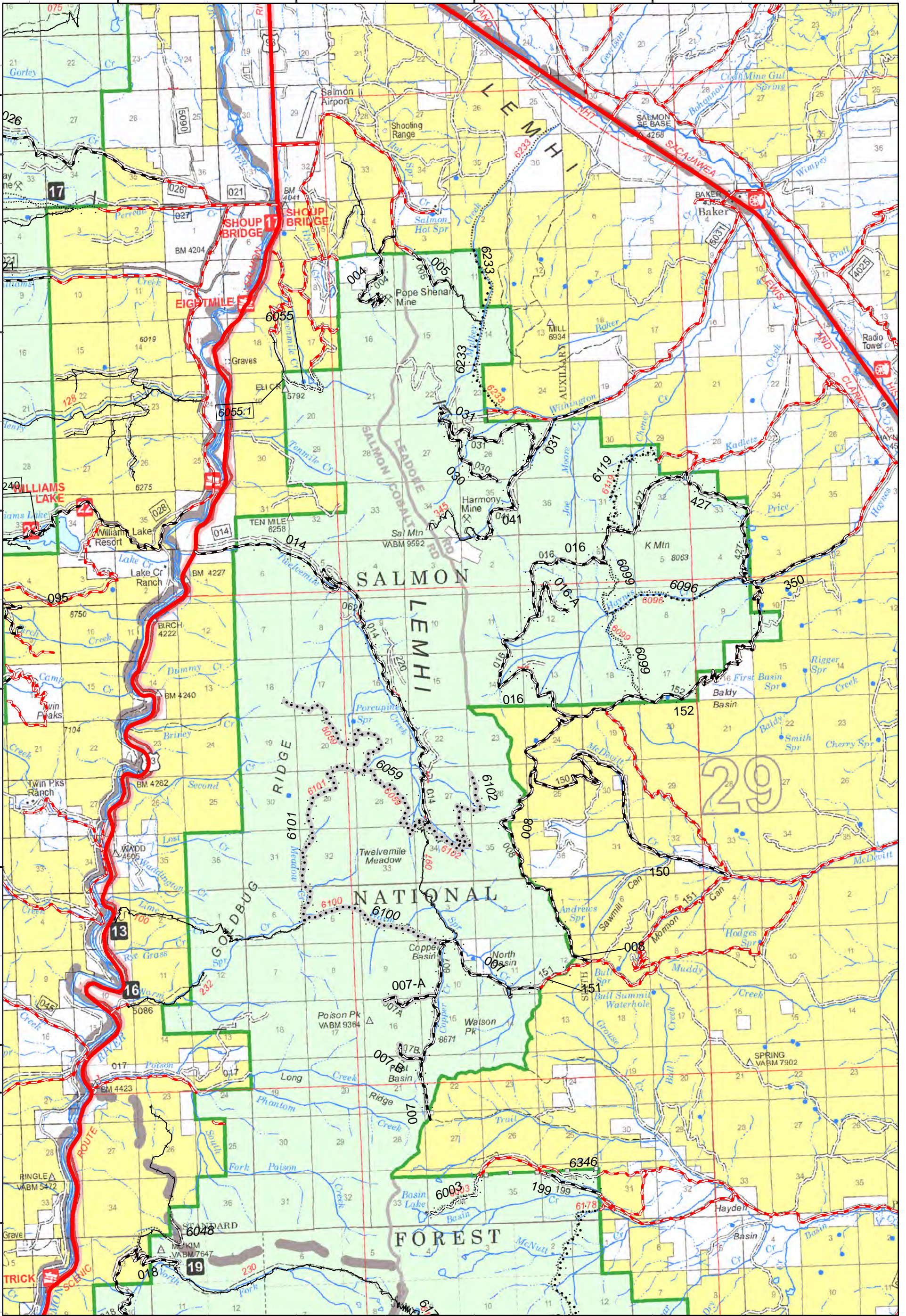
760000

T.21N.

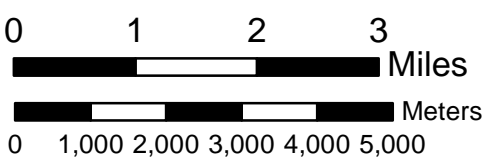
T.20N.

T.19N.

T.18N.



14



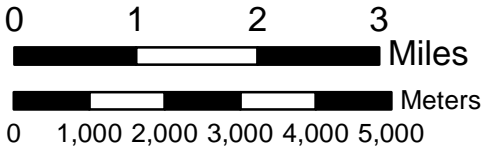
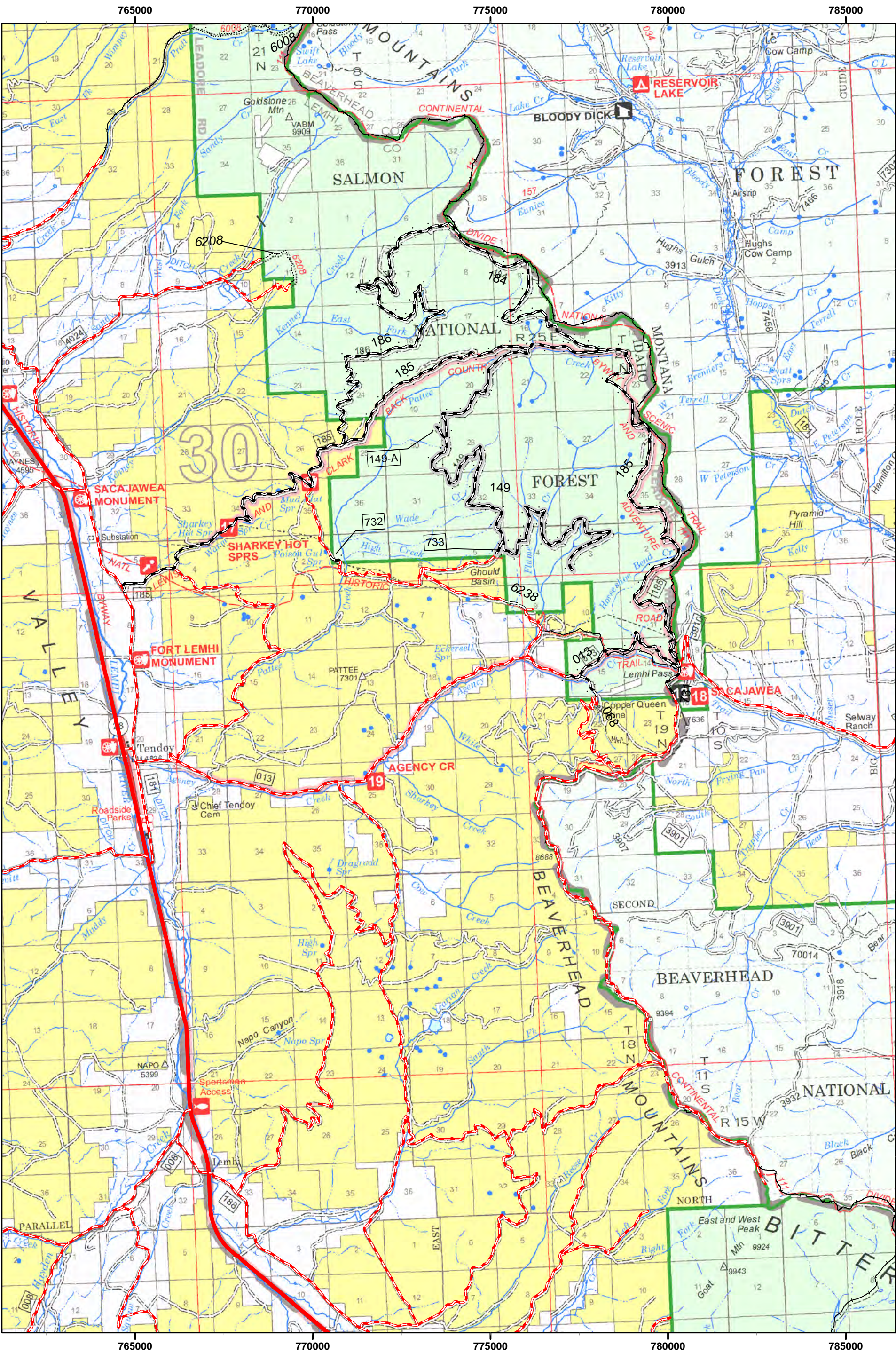
Continued on Page 21

1:100,000

R. 24 E.

R. 25 E.

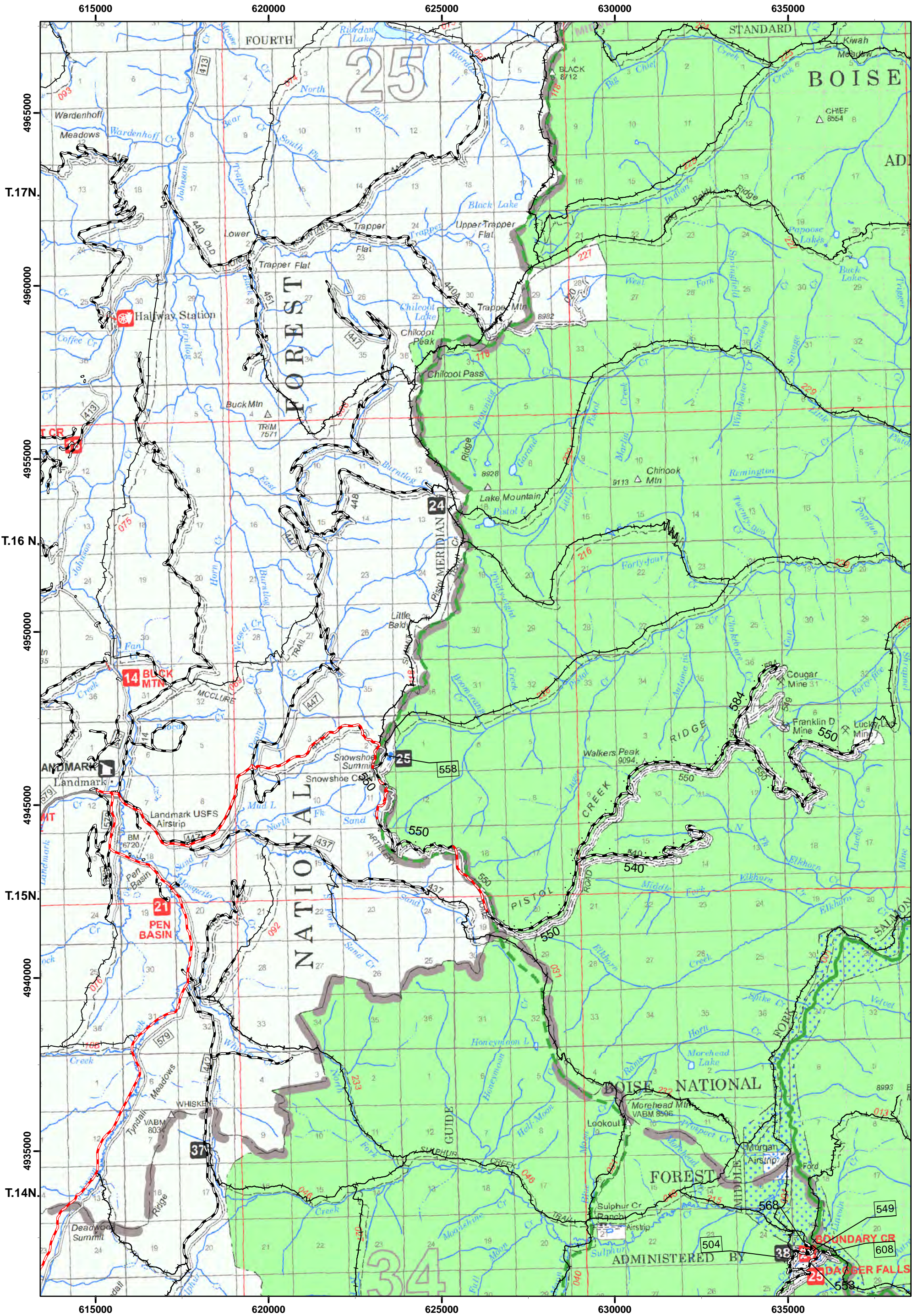
R. 26 E.



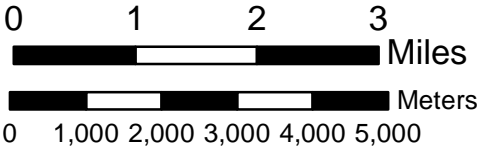
R. 8 E.

R. 9 E.

R. 10 E.



16



R. 10 E.

R. 11 E.

R. 12 E.

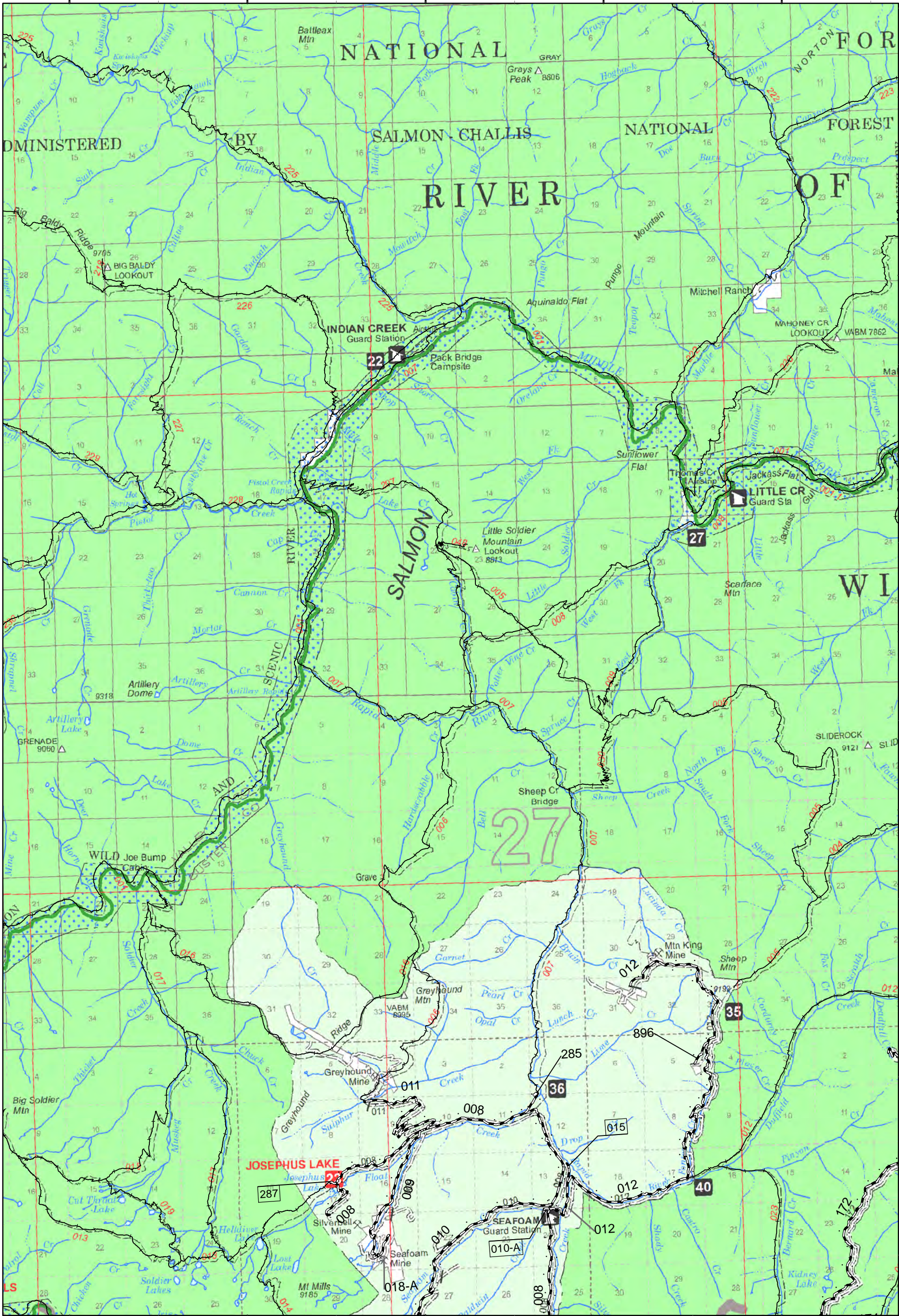
640000

645000

650000

655000

660000



T.17N.

4960000

4950000

T.16 N.

Continued on Page 18

4950000

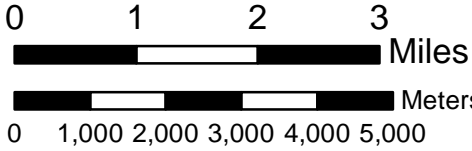
4945000

T.15 N.

4940000

4935000

T.14 N.





1:100,000

R. 16 E.

R. 17 E.

R. 18 E.

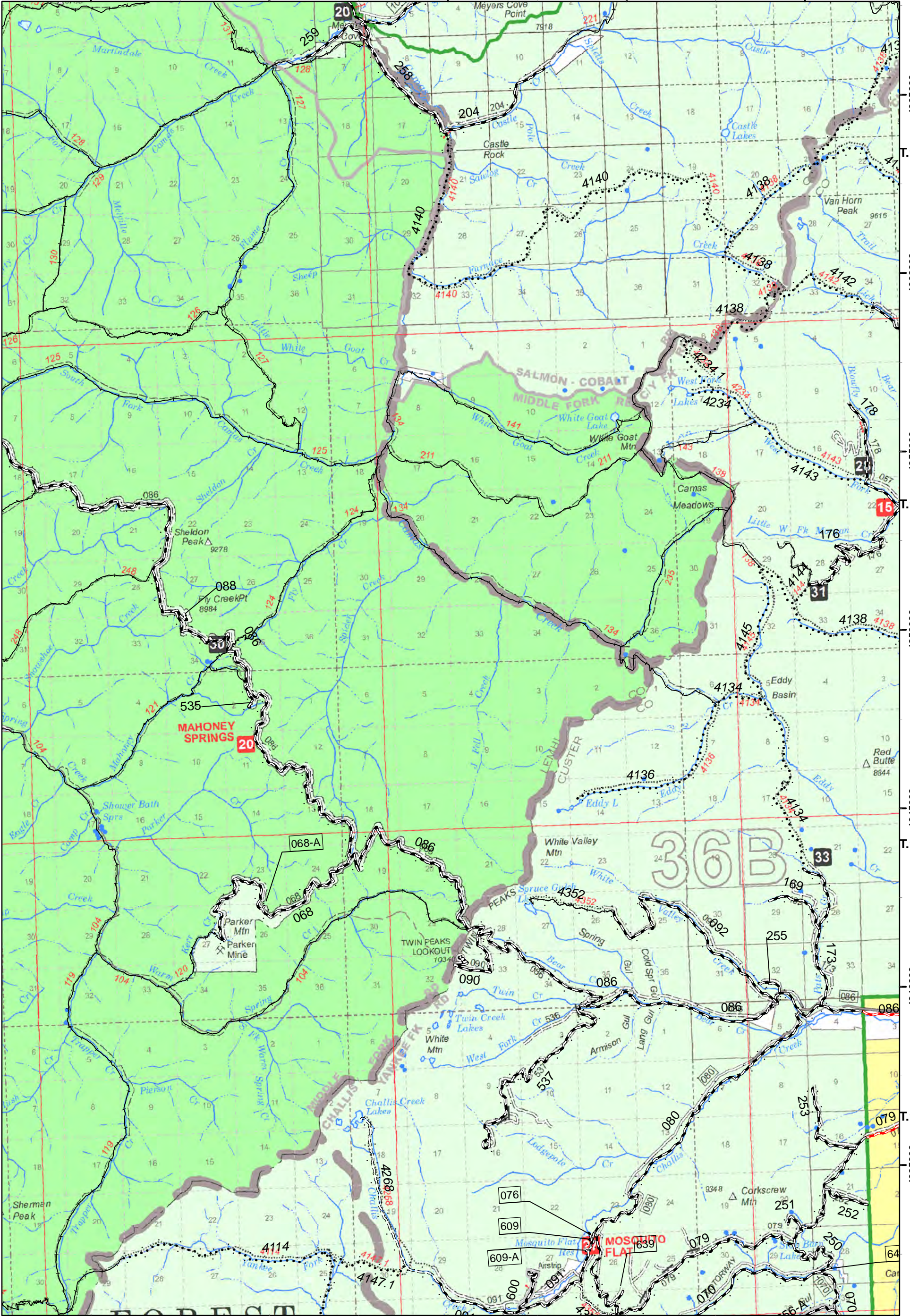
690000

695000

700000

705000

710000



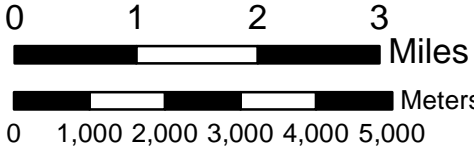
690000

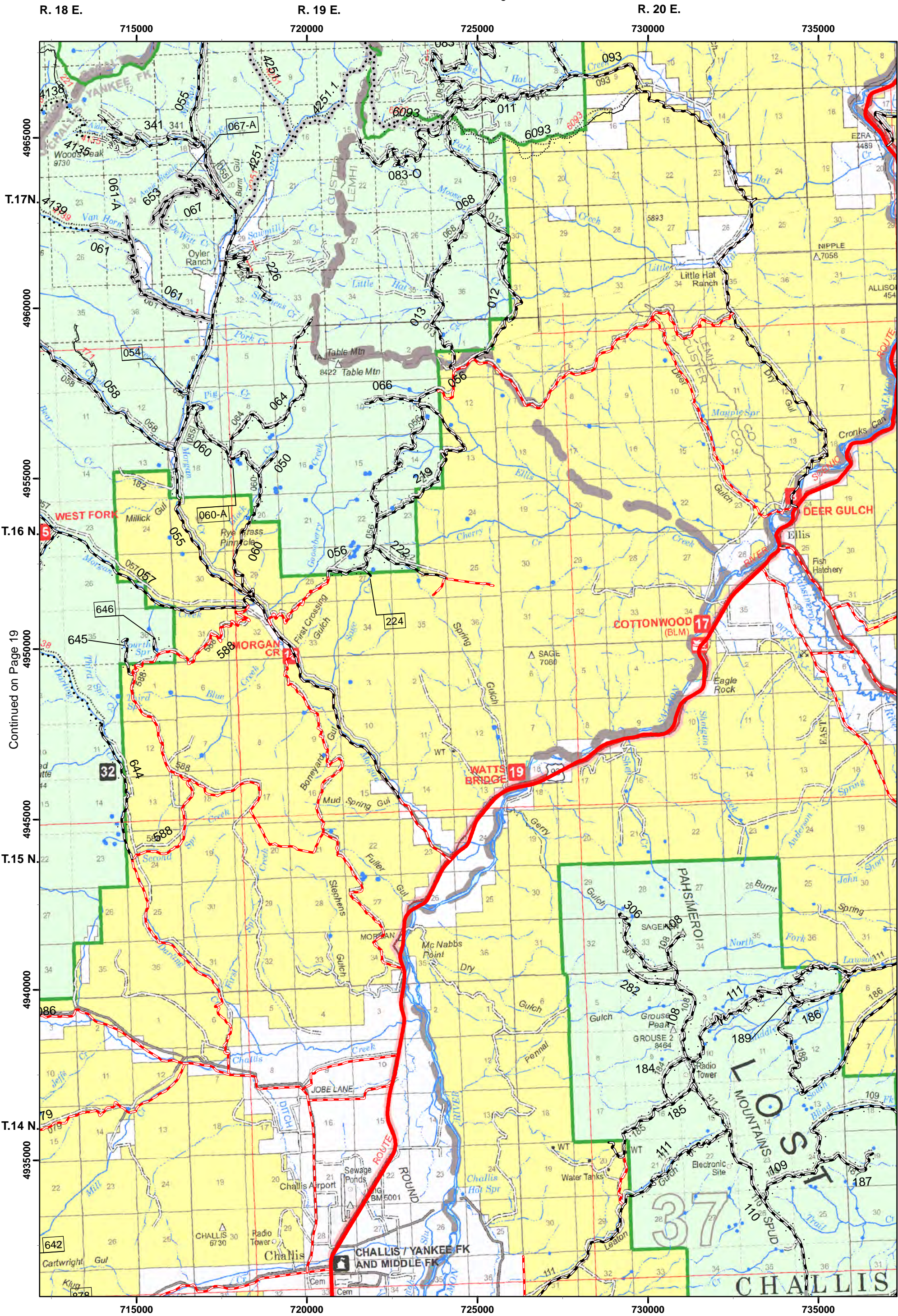
695000

700000

705000

710000

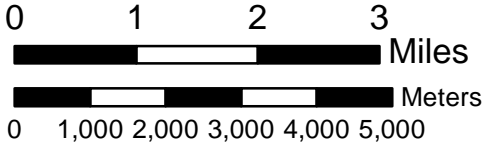
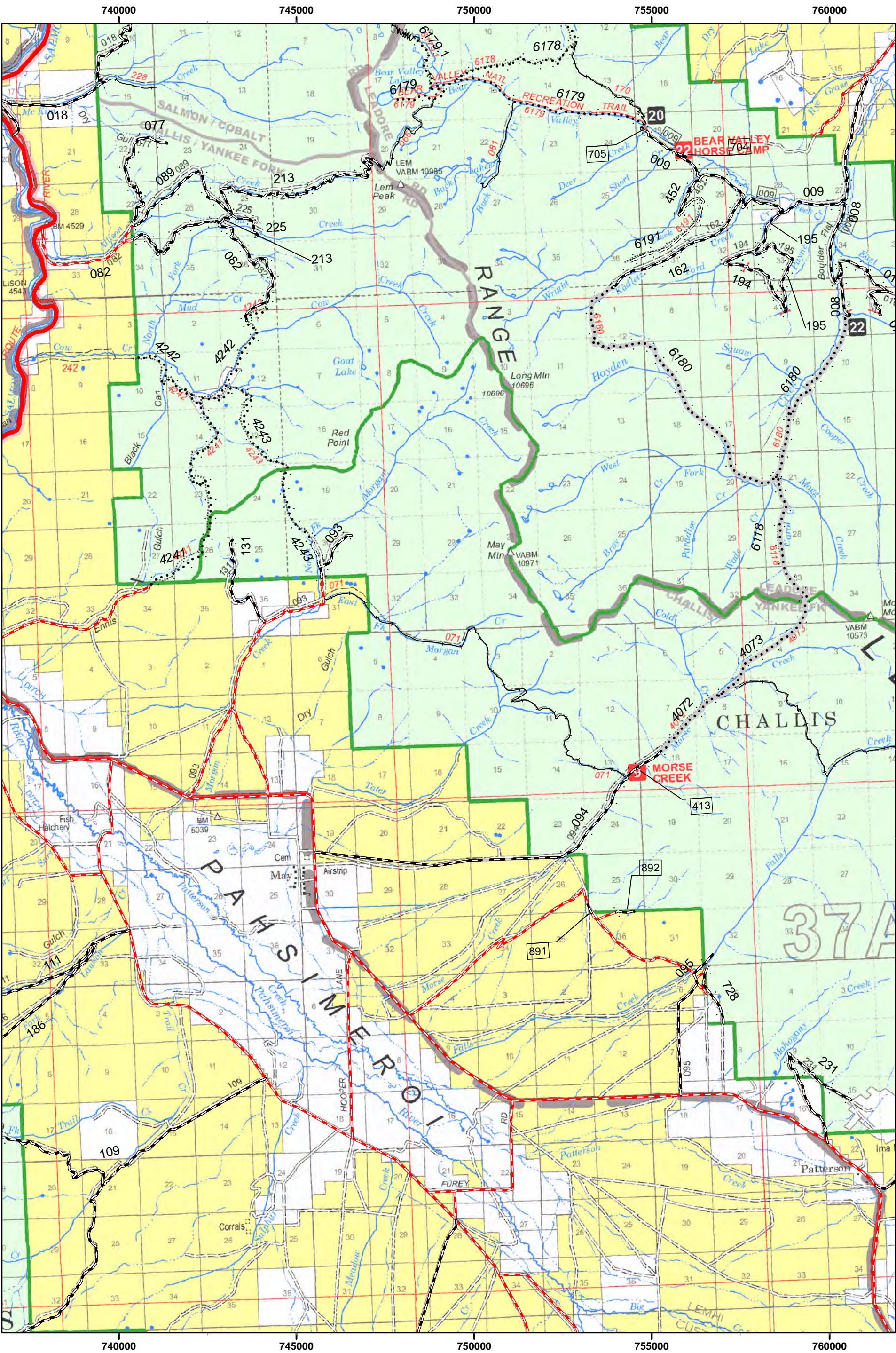




R. 21 E.

R. 22 E.

R. 23 E.



765000

770000

775000

780000

785000

4965000
T.17N

4960000
T.16 N

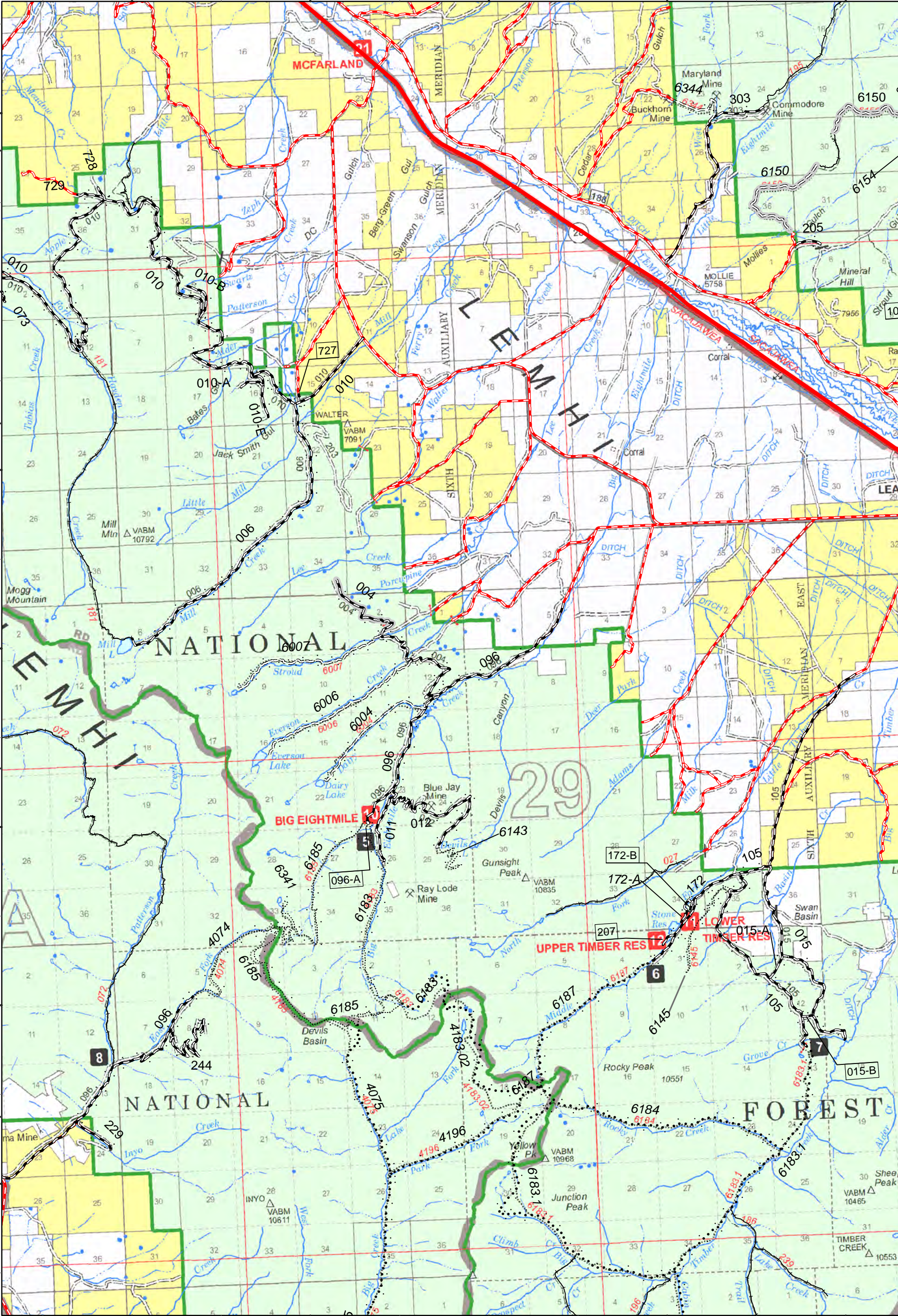
4955000

Continued on Page 21
4950000

T.15 N
4945000

4940000

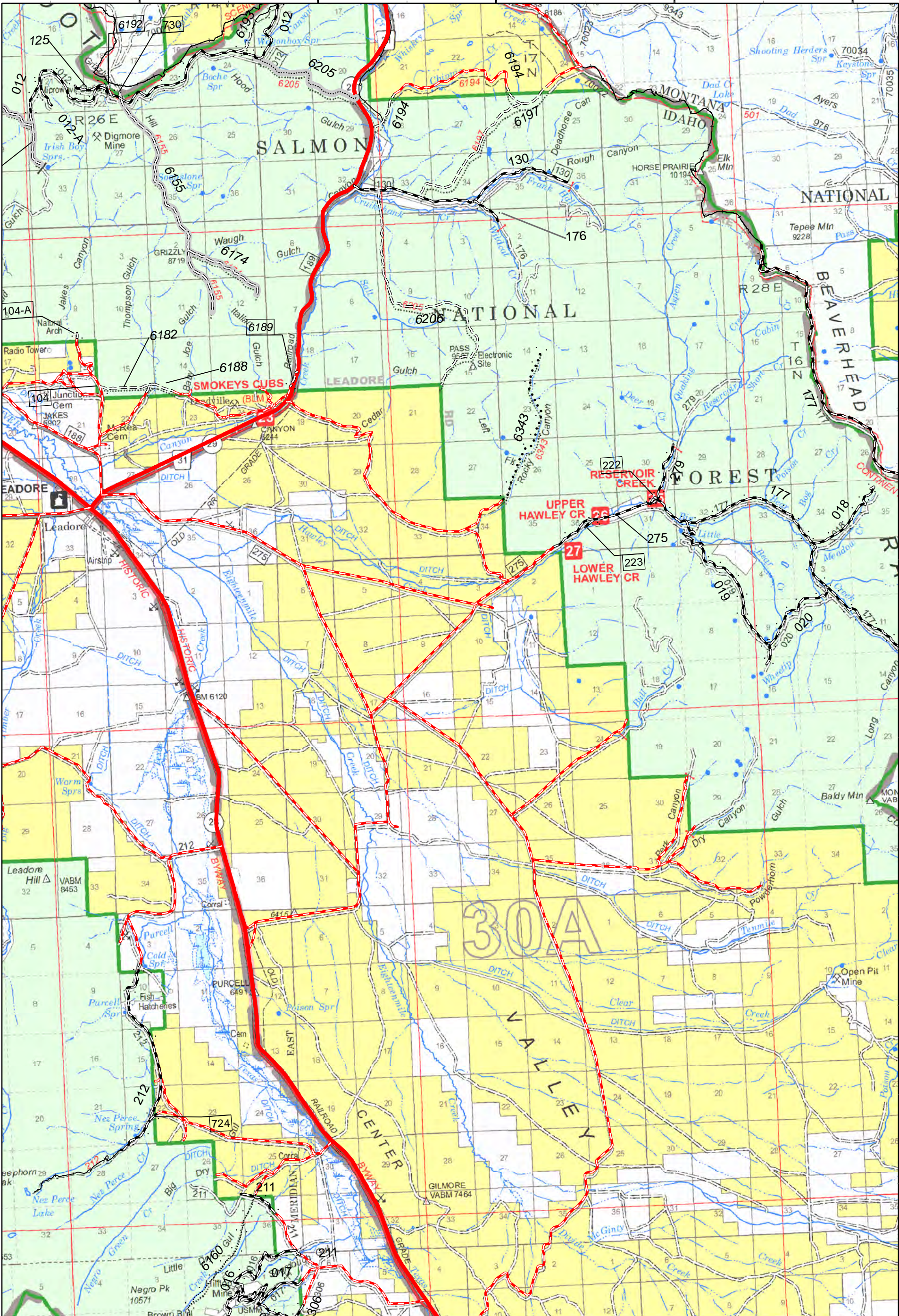
T.14 N
4935000



R. 26 E.

R. 27 E.

R. 28 E.



T.17N.

4965000

T.16 N.

4955000

Continued on Page 24

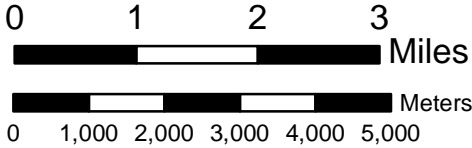
T.15 N.

4945000

4940000

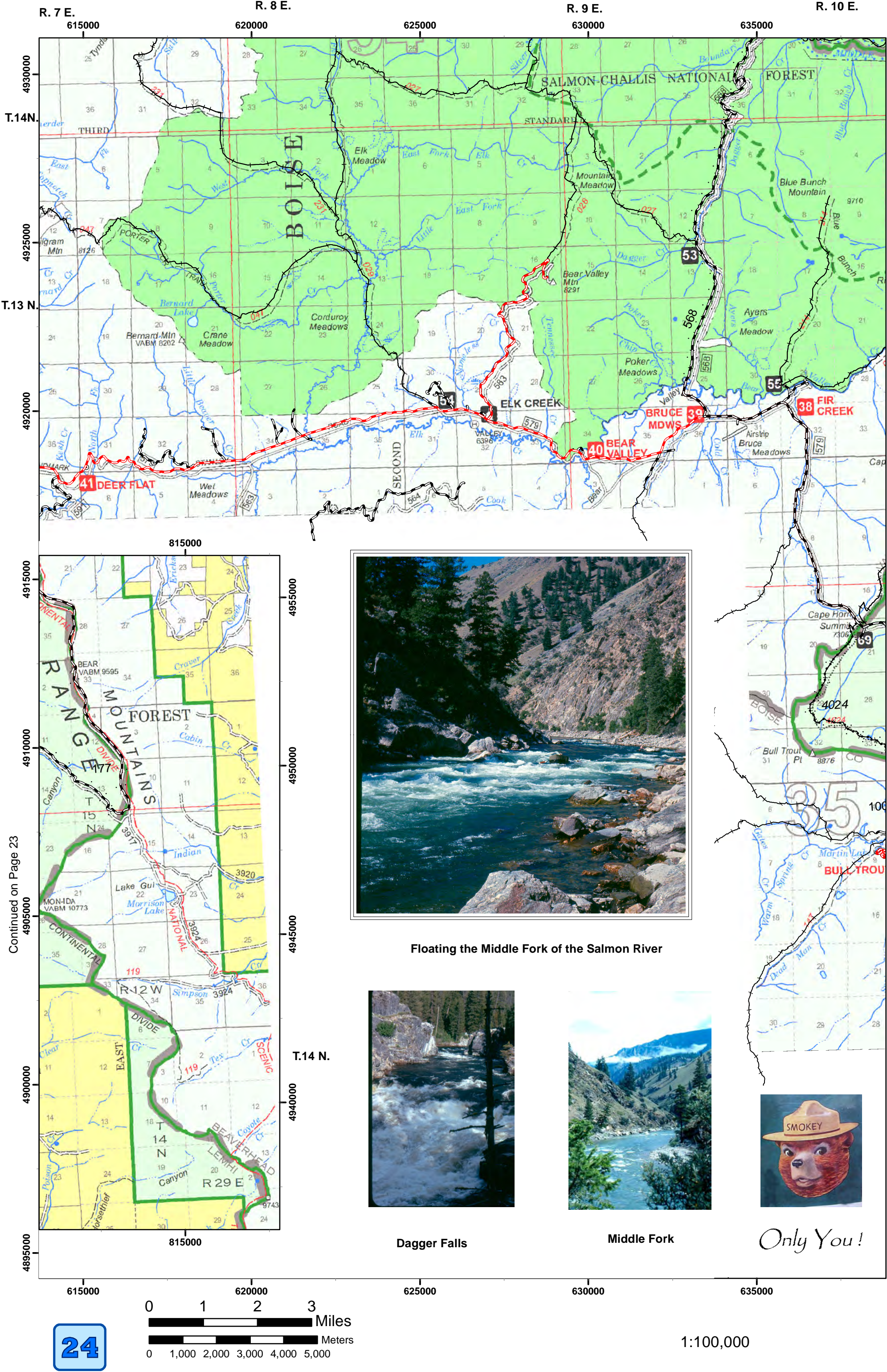
T.14 N.

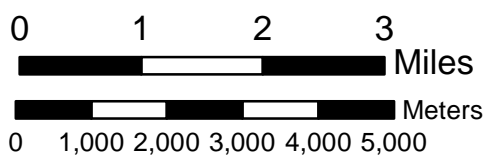
4935000



Continued on Page 31

1:100,000





R. 13 E.

R. 14 E.

R. 15E.

665000

670000

675000

680000

685000

T.14N.

4930000

T.13N.

4925000

4920000

T.12 N.

4915000

4910000

4905000

T.11 N.

4900000

T.10 N.

4895000

665000

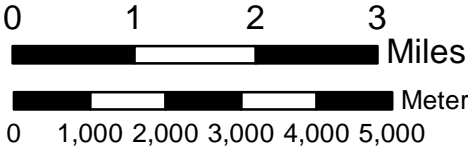
670000

675000

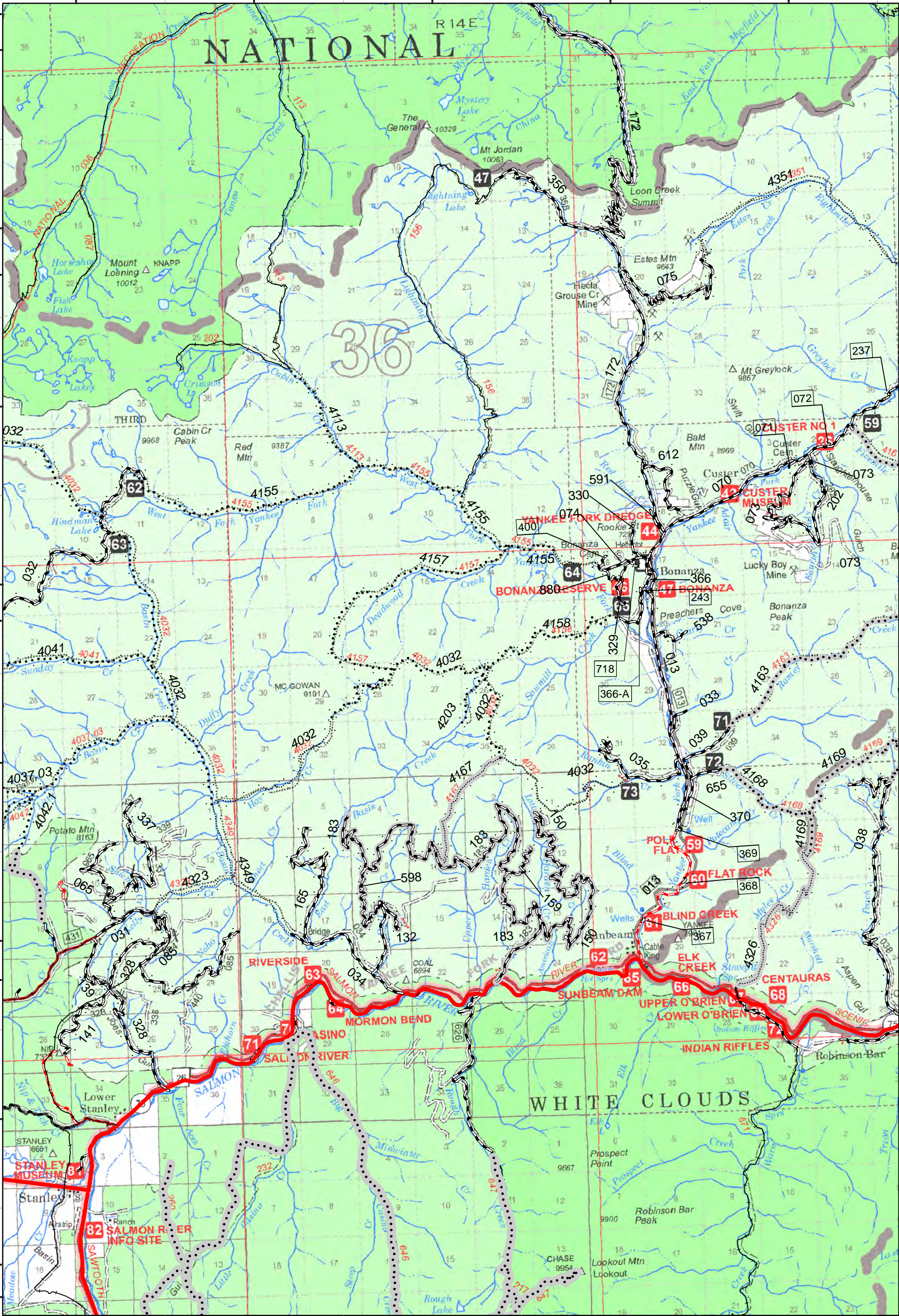
680000

685000

26



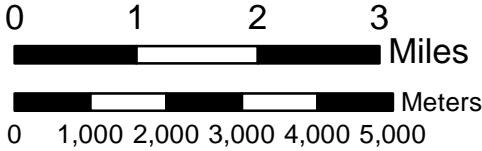
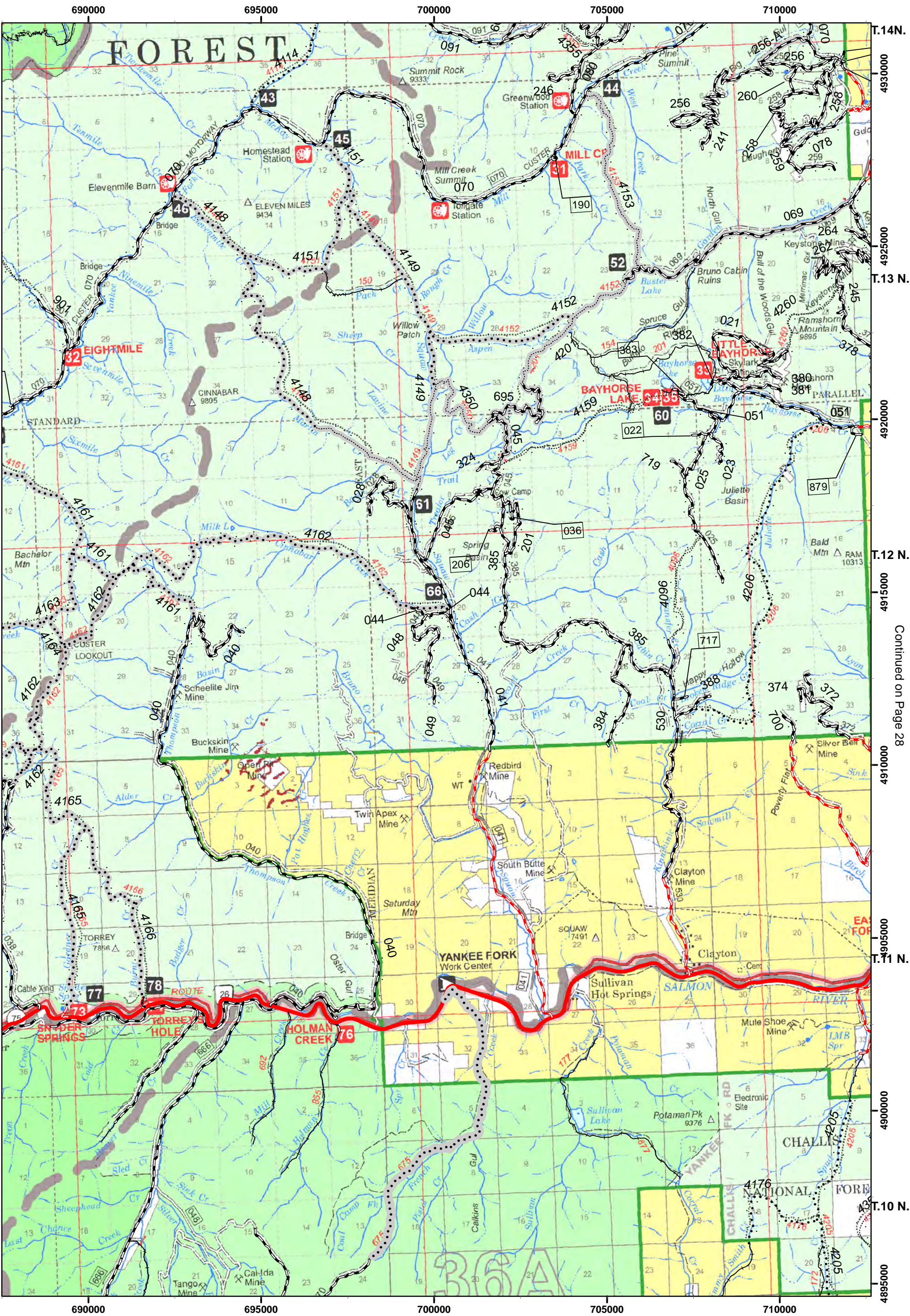
1:100,000

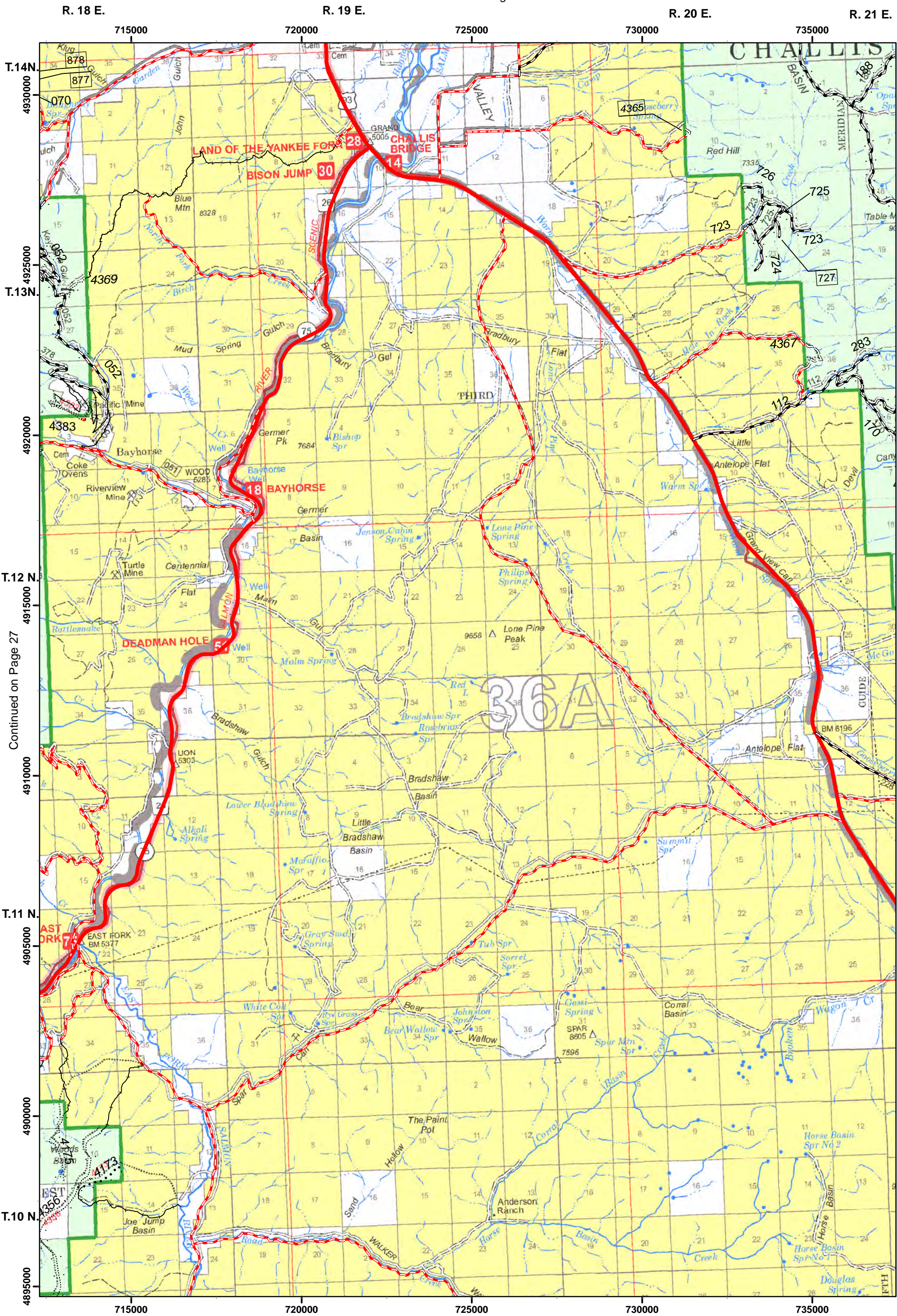


R. 16 E.

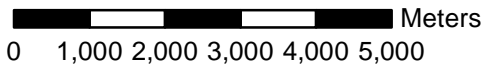
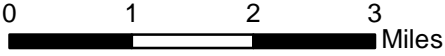
R. 17 E.

R. 18 E.





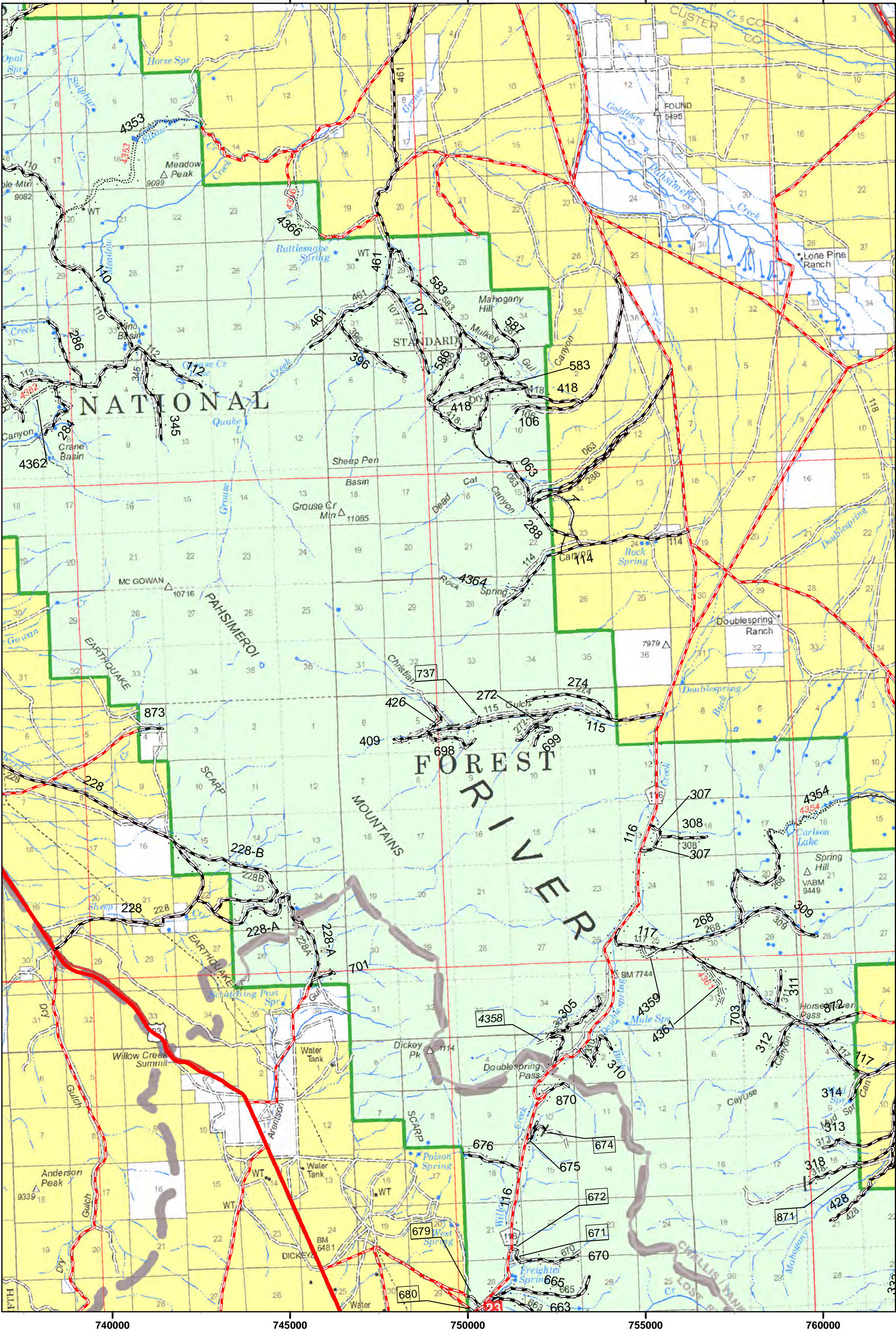
Continued on Page 27



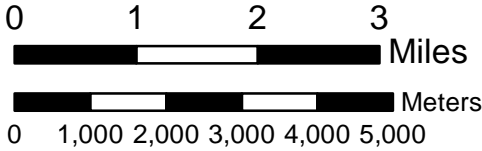
R. 21 E.
740000

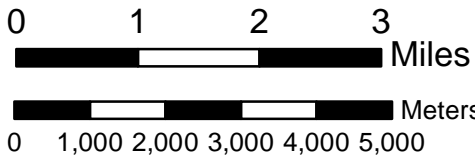
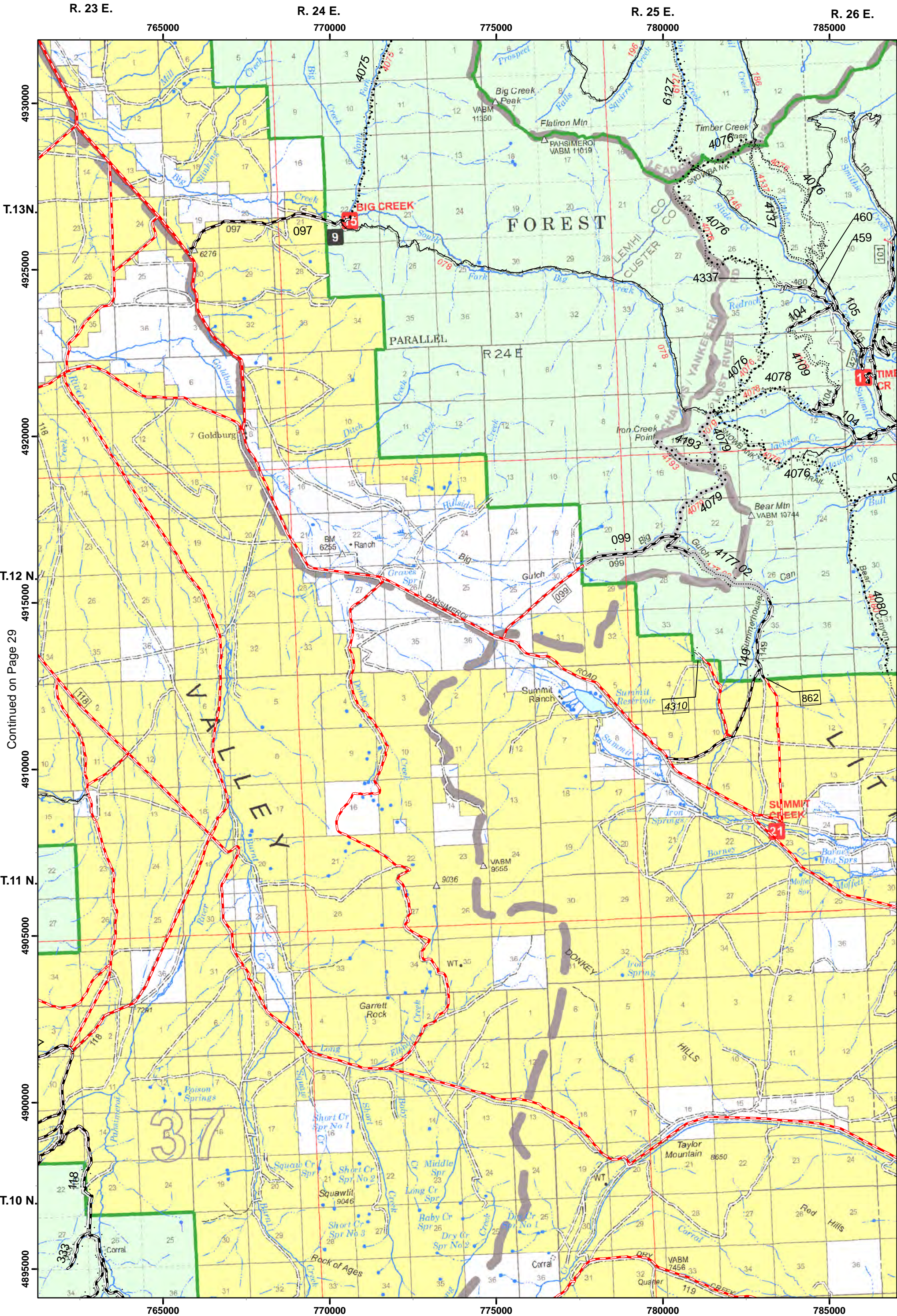
R. 22 E.
750000

R. 23 E.
760000



4930000
T.13 N.
4925000
4920000
T.12 N.
4915000
Continued on Page 30
4910000
T.11 N.
4905000
4900000
T.10 N.
4895000

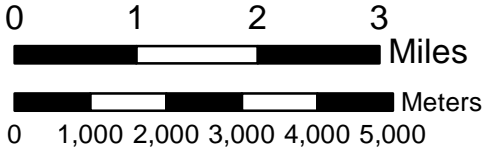
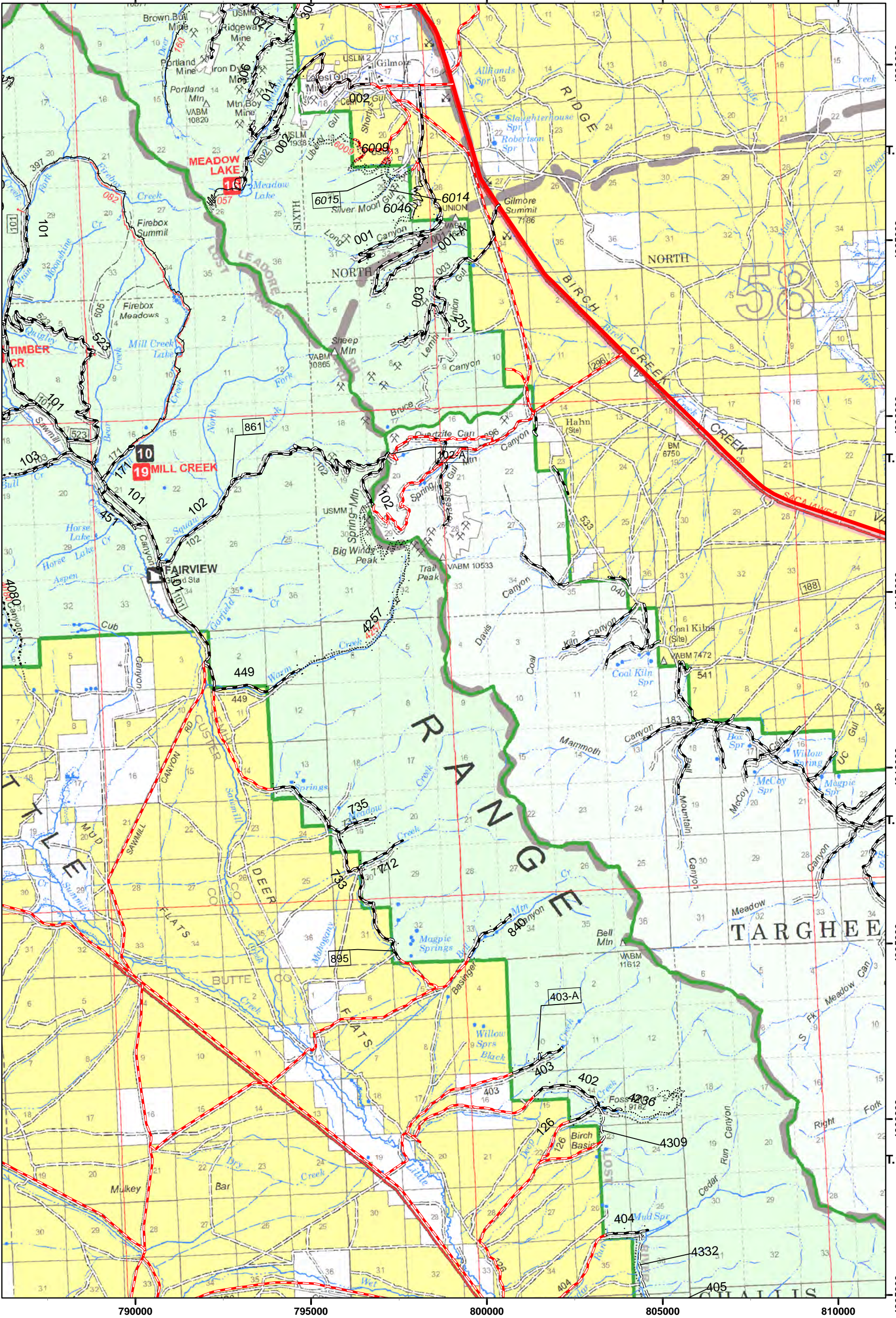




R. 26 E.


R. 27 E.

R. 28 E.






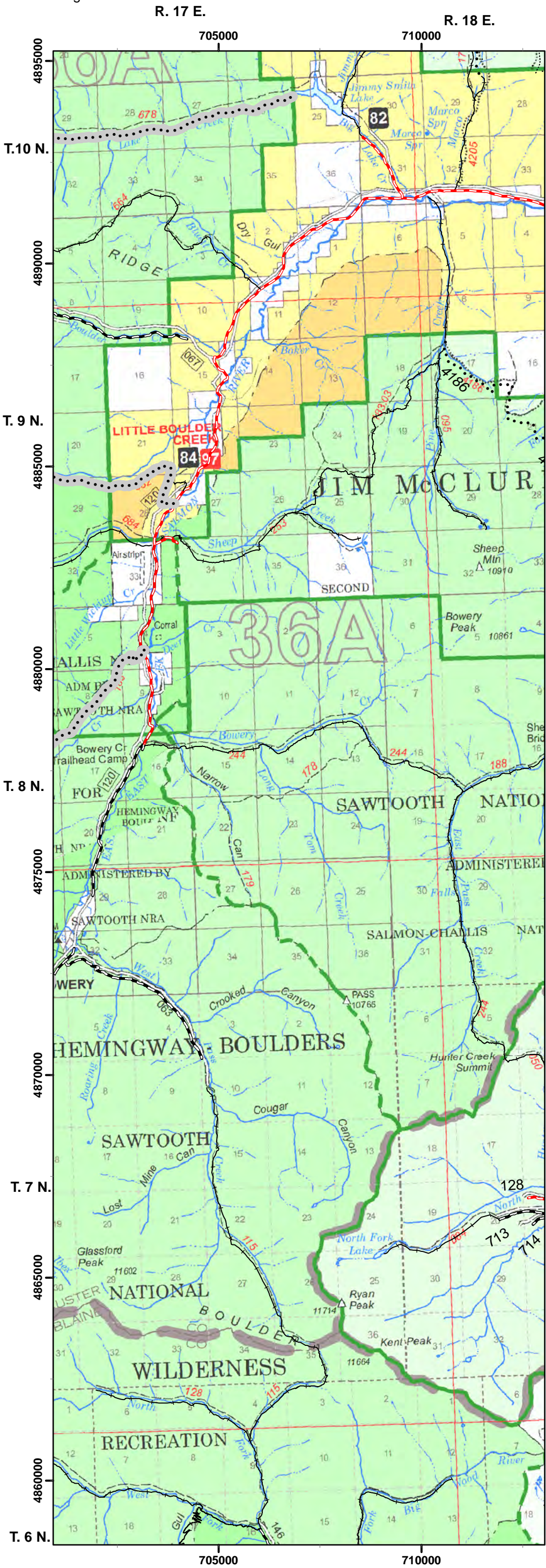
Bowery Creek

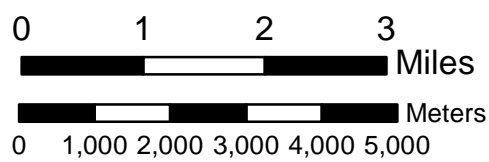


Panoramic Vista



Scenic Views





R. 21 E.

R. 22 E.

R. 23 E.

740000

745000

750000

755000

760000

T.10N.

T.9N.

T.8 N.

T.7 N.

T.6 N.

Continued on Page 33

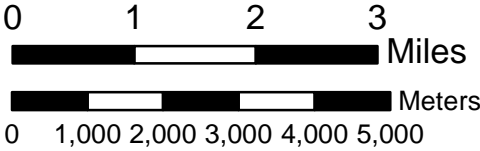
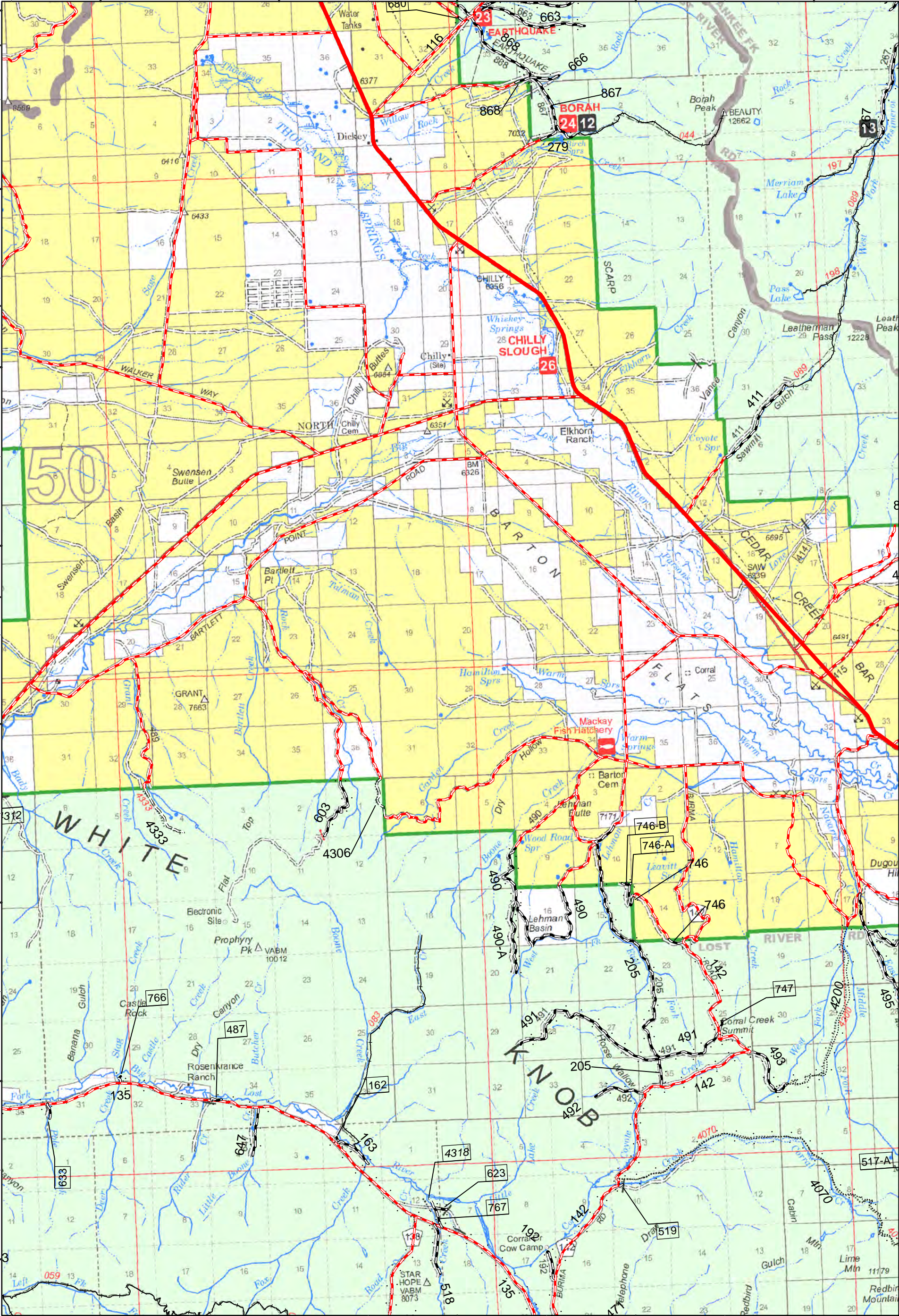
Continued on Page 33

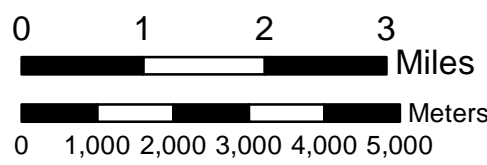
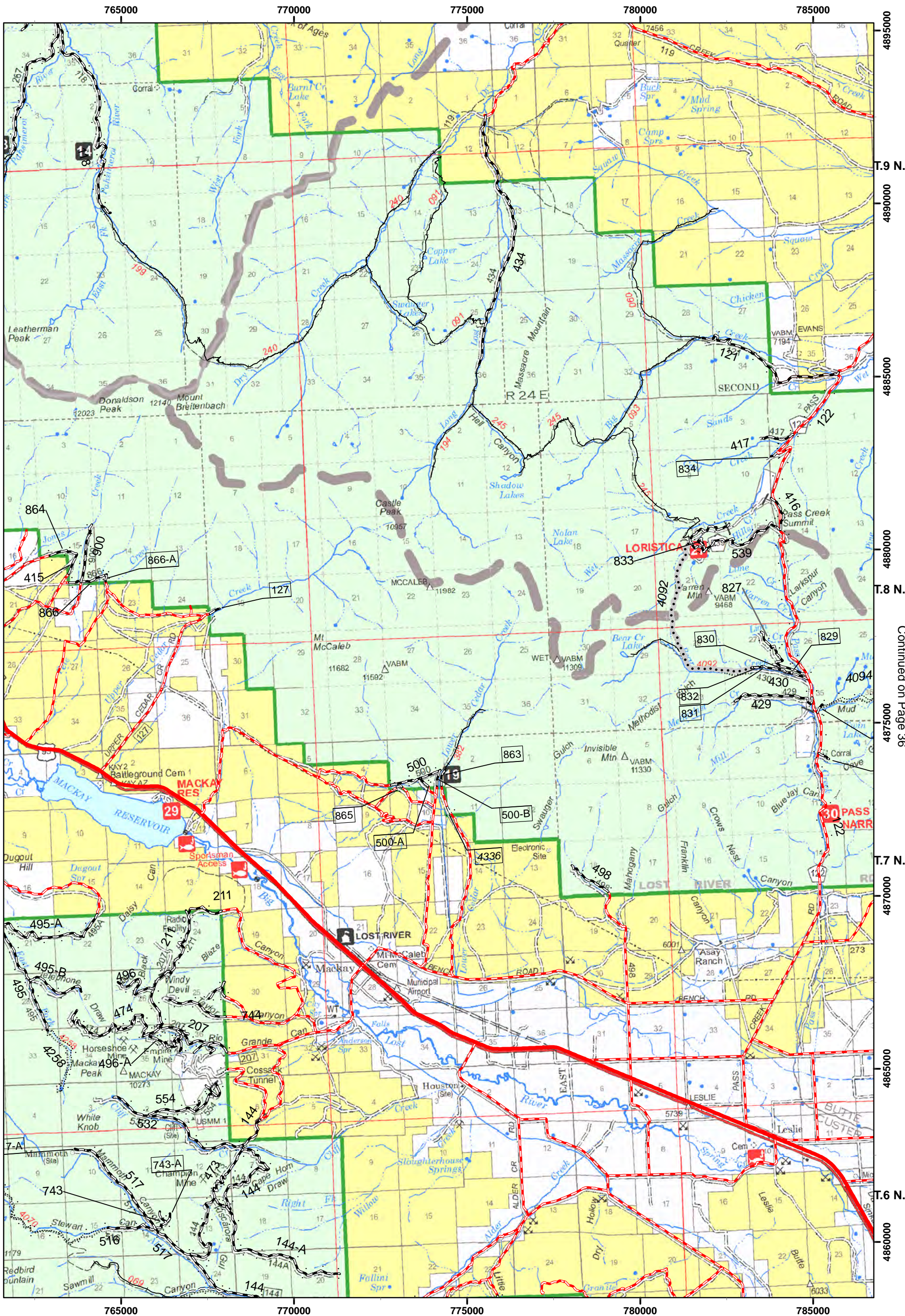
Continued on Page 33

Continued on Page 33

Continued on Page 33

Continued on Page 33





R. 26 E.

R. 27 E.

R. 28 E.

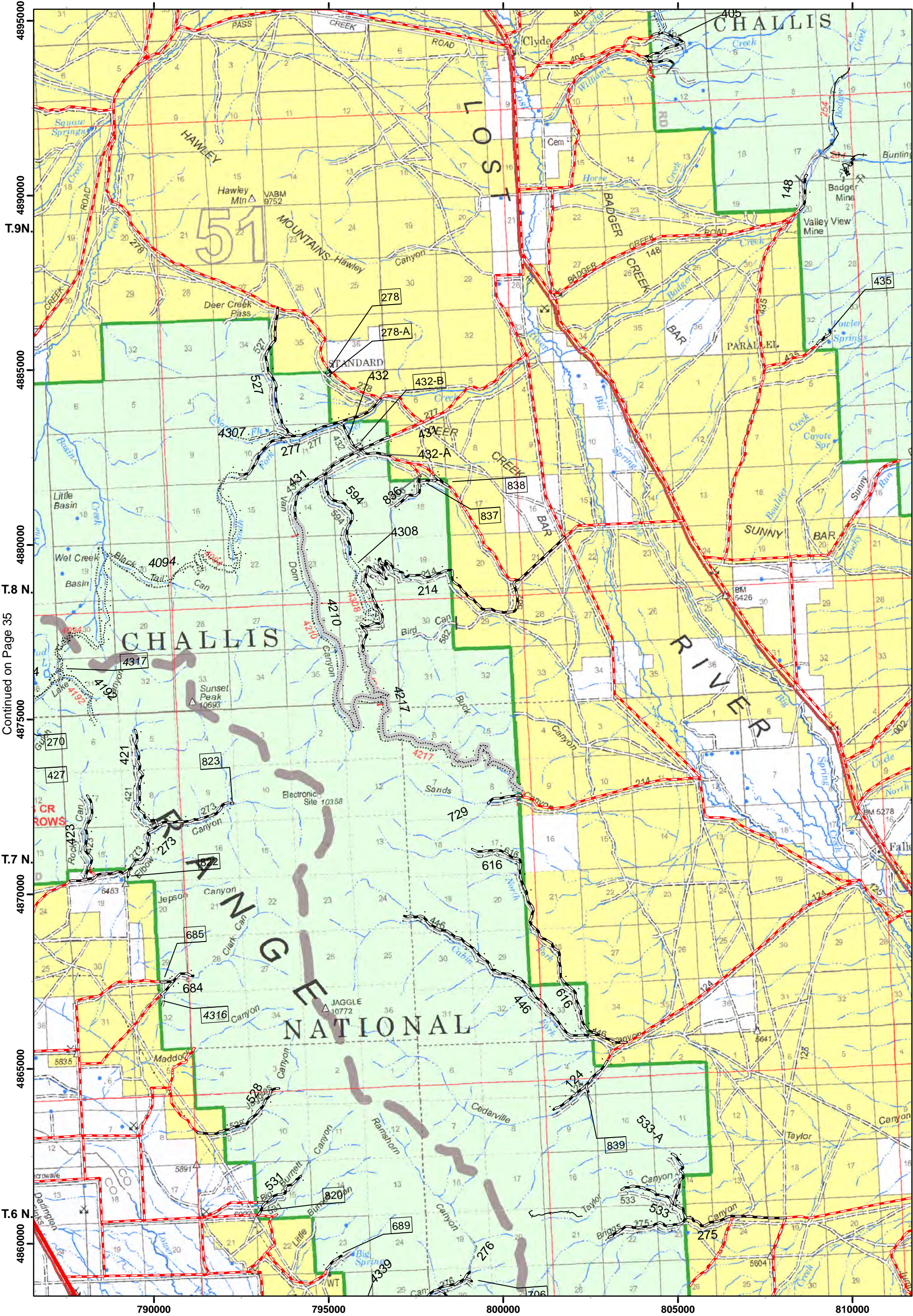
790000

795000

800000

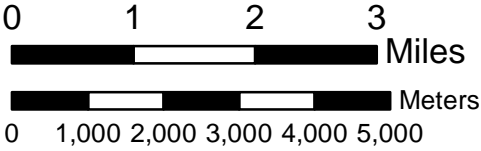
805000



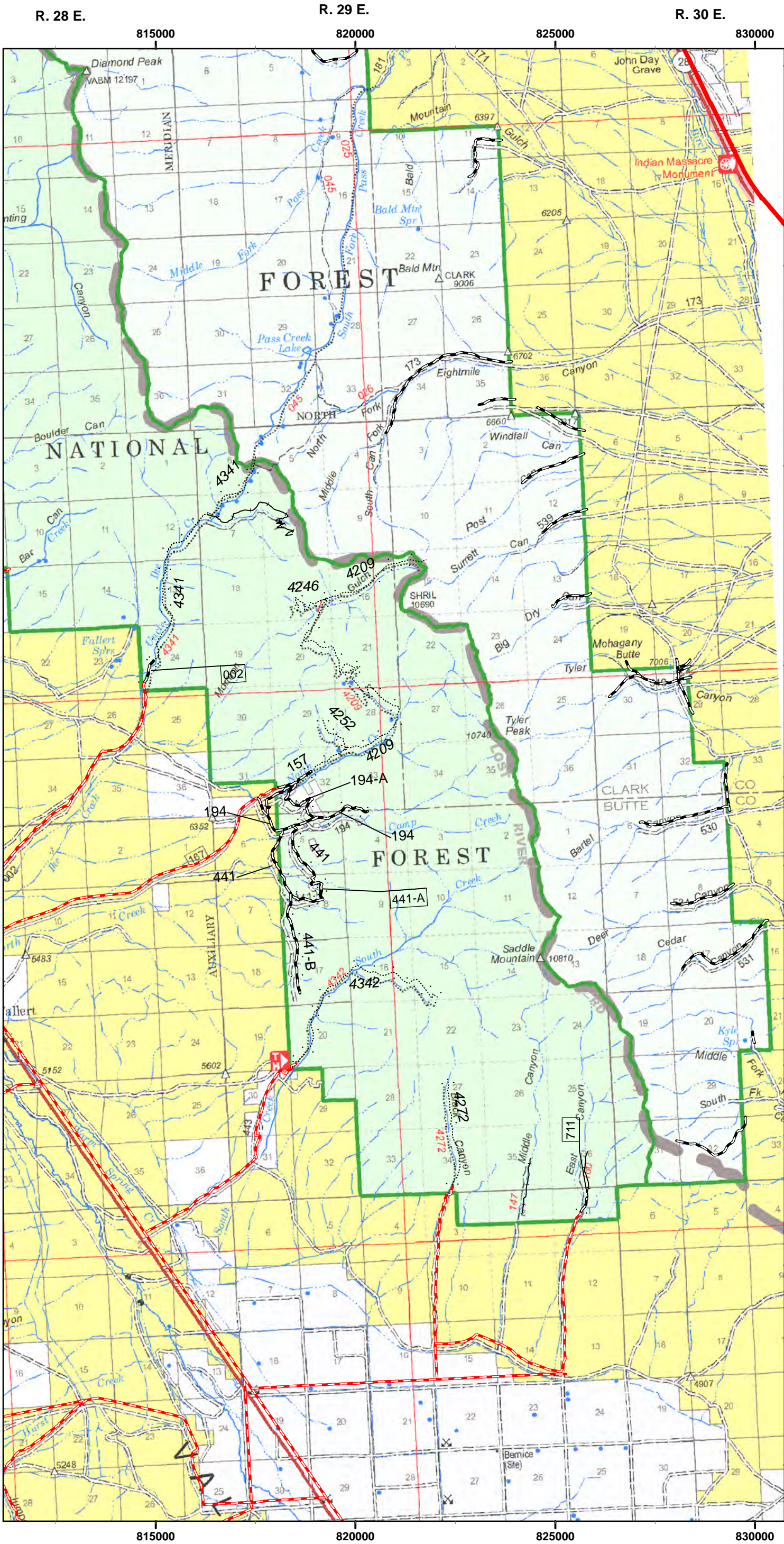
810000



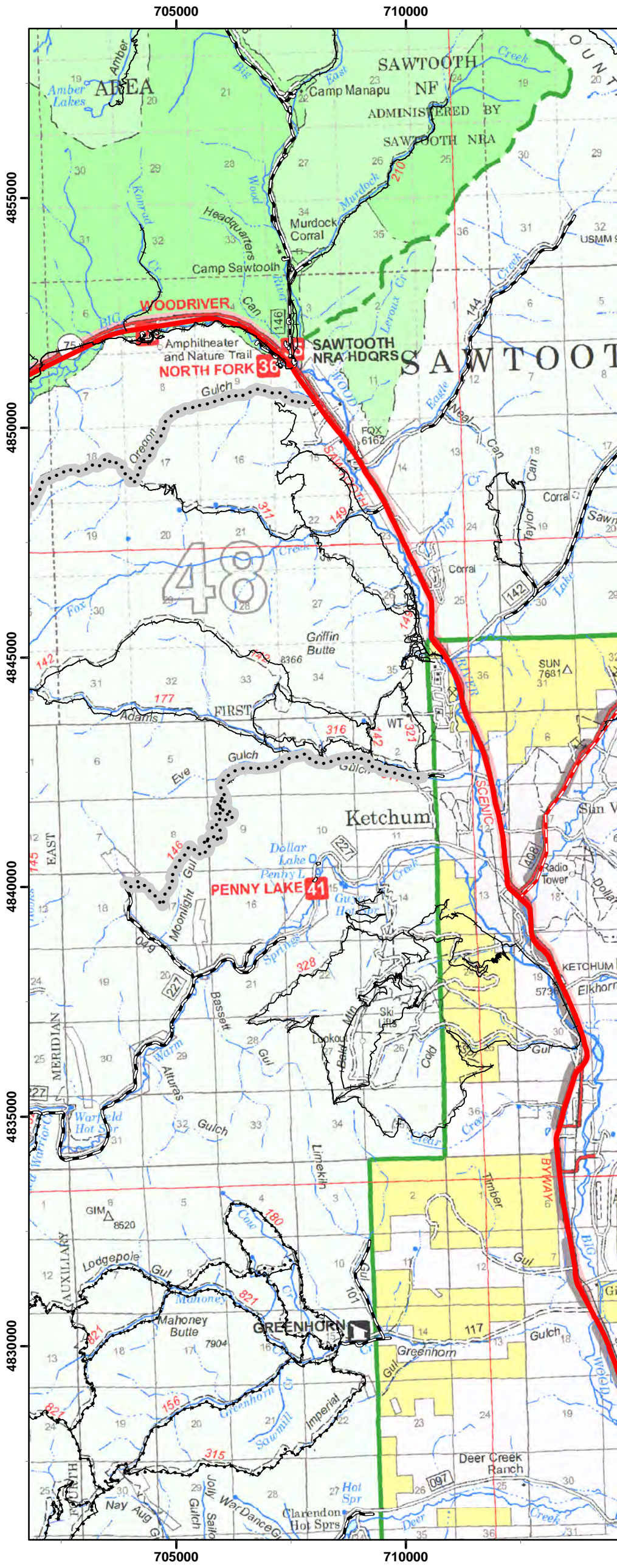


Continued on Page 35

36

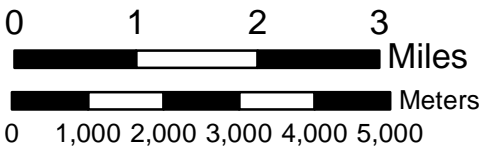




R. 17 E.



38

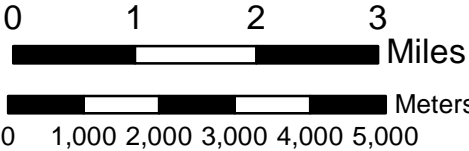

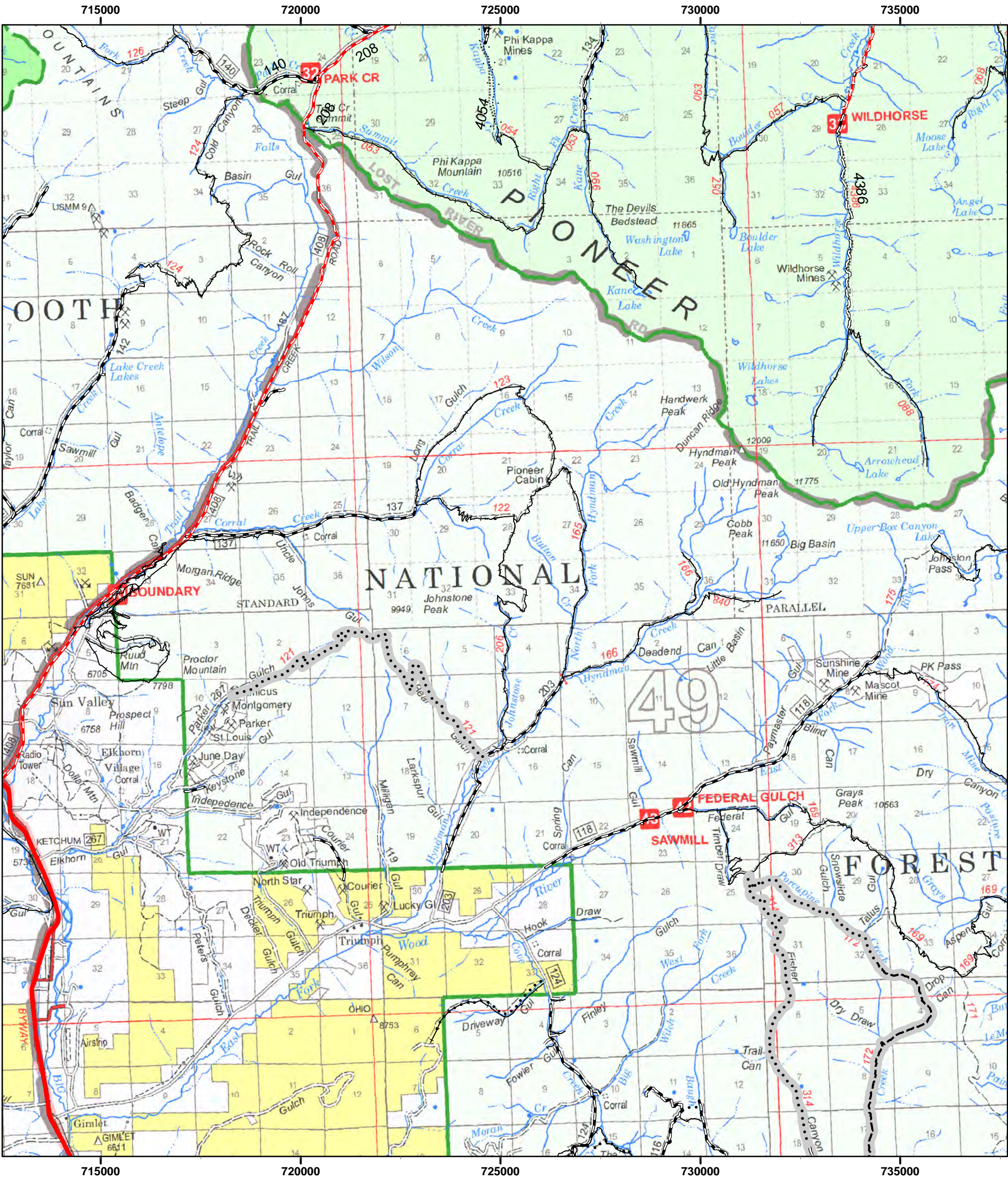


1:100,000

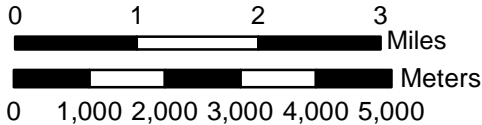


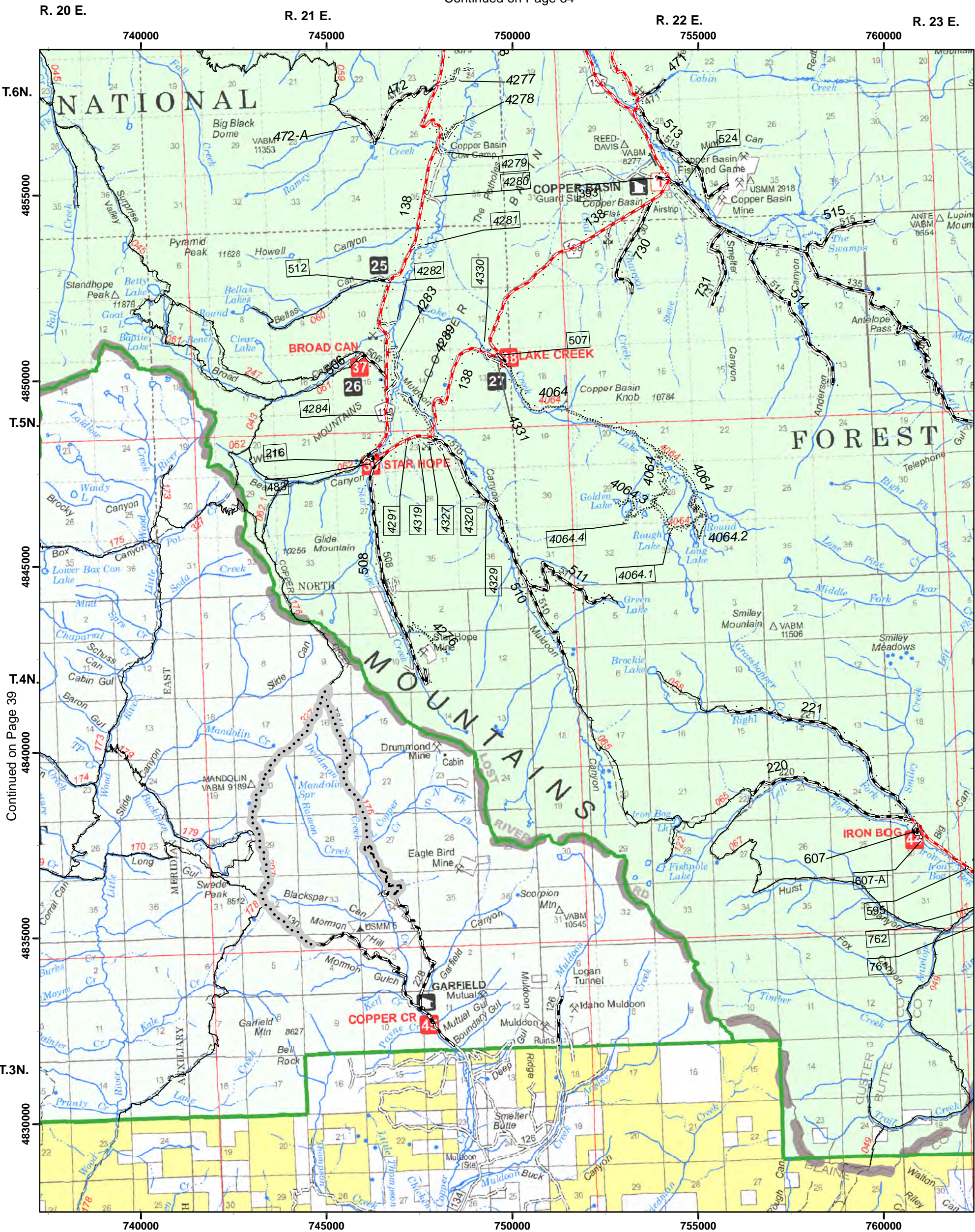
R. 18 E.

R. 19 E.

R. 20 E.



1:100,000

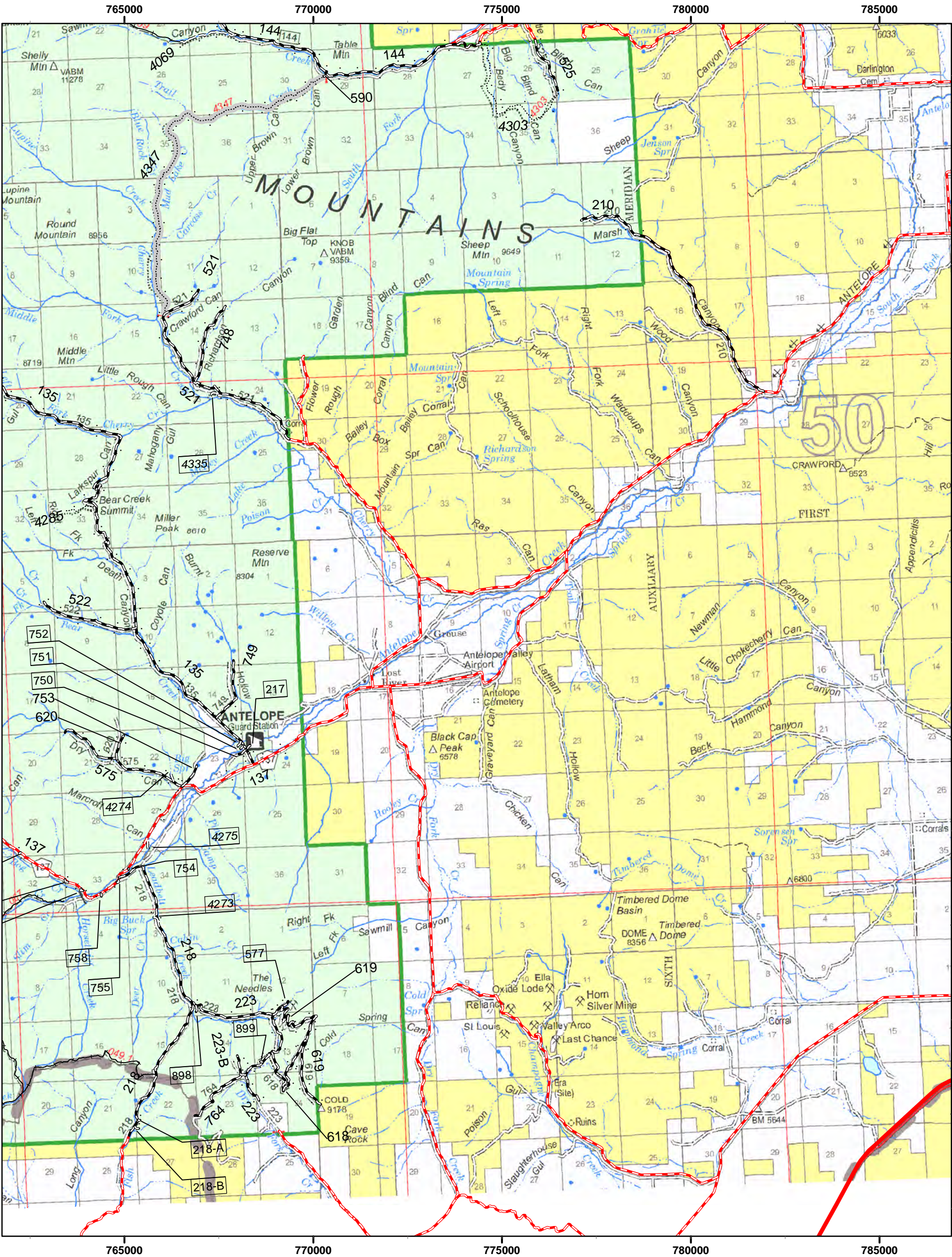


1:100,000

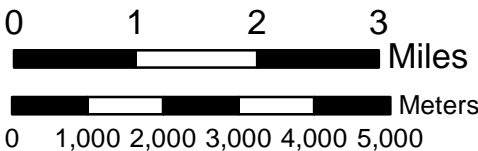
R. 23 E.

R. 24 E.


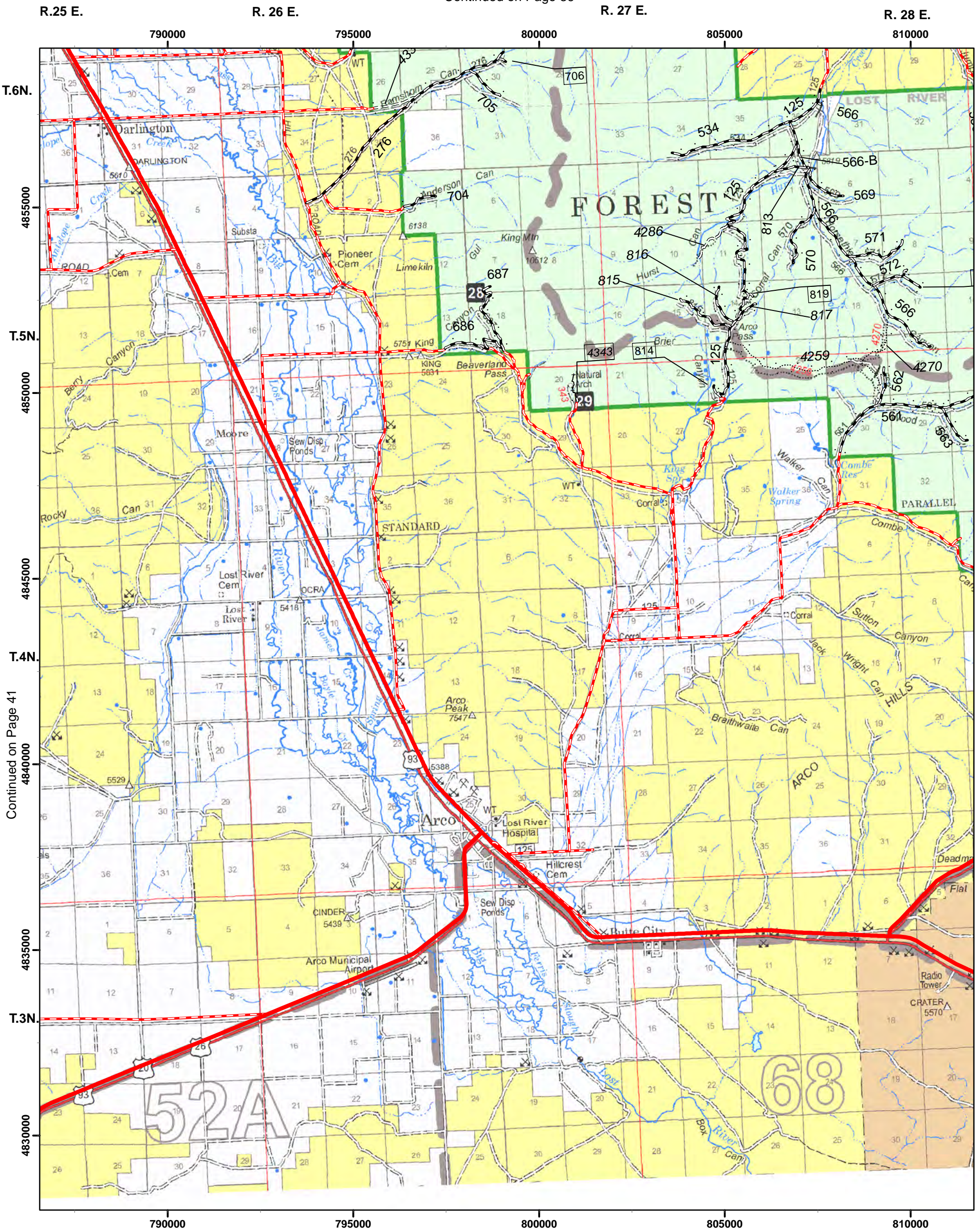
R. 25 E.



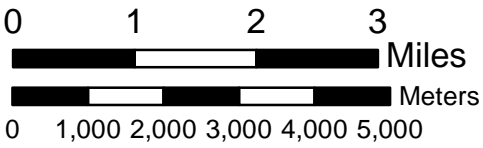
Continued on Page 42



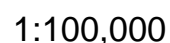
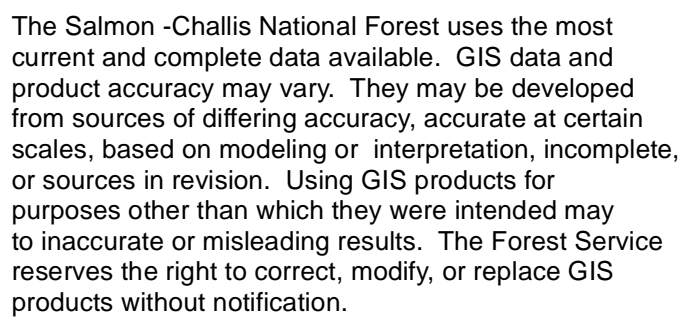
1:100,000



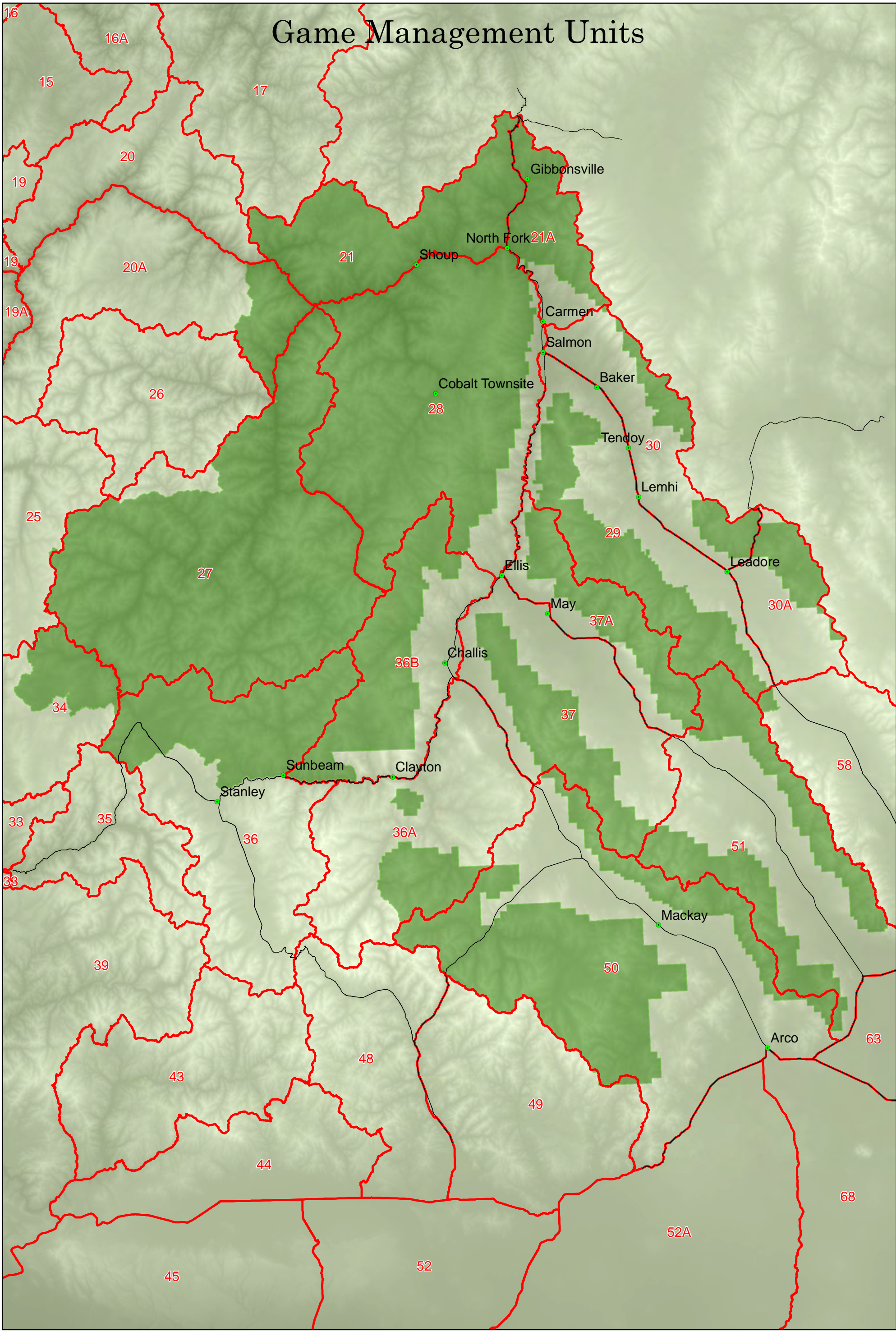
42



1:100,000

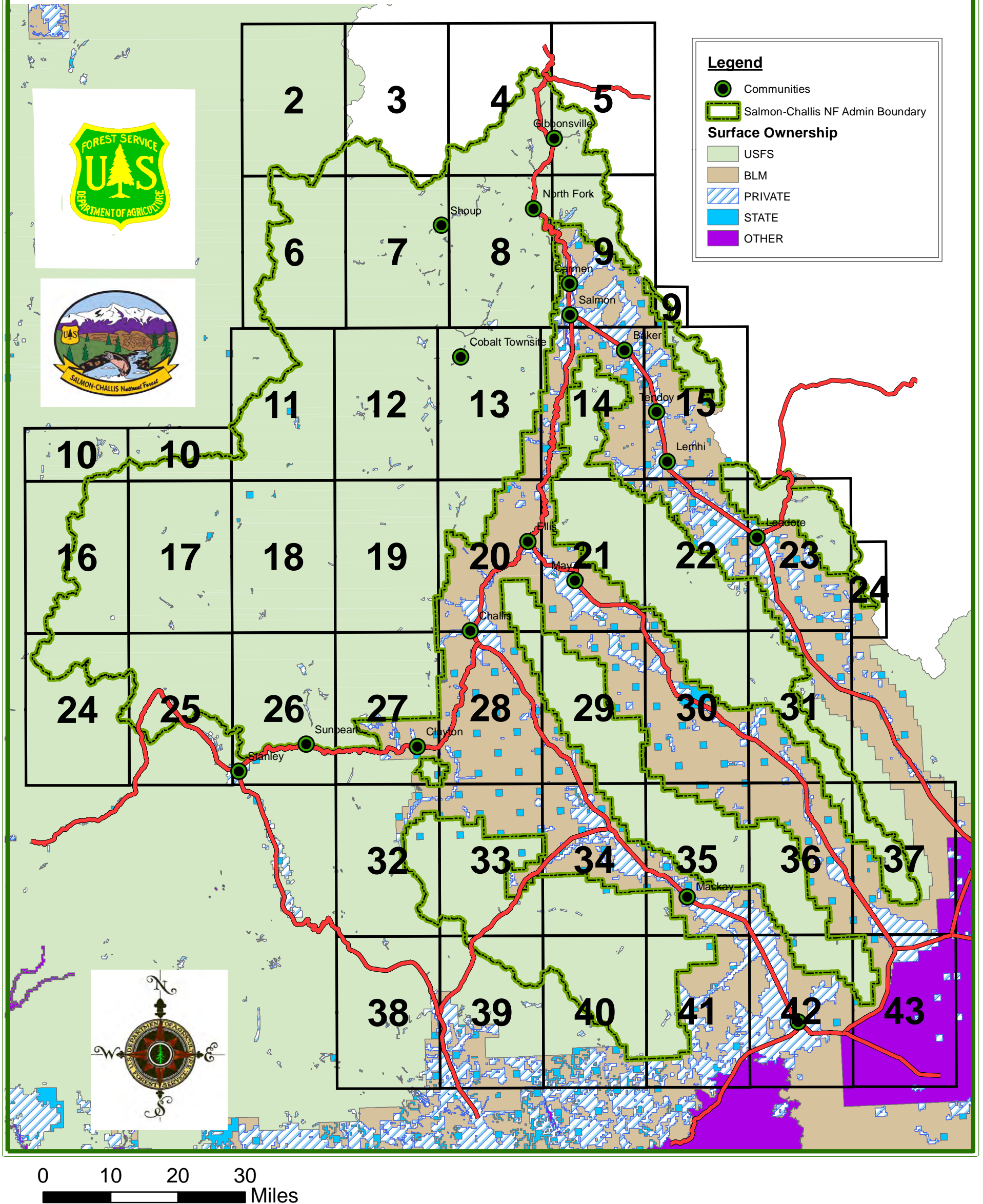


Game Management Units



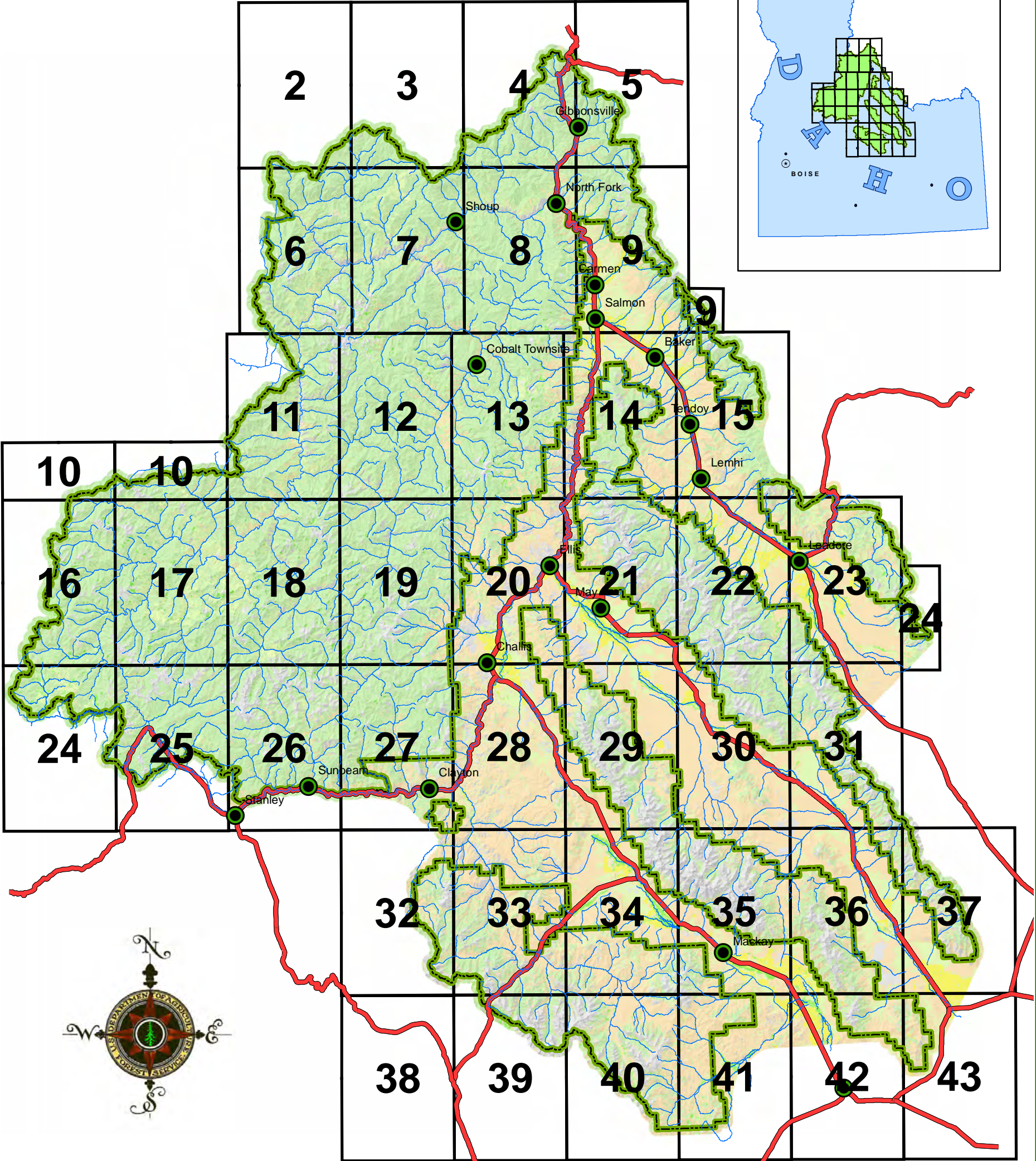
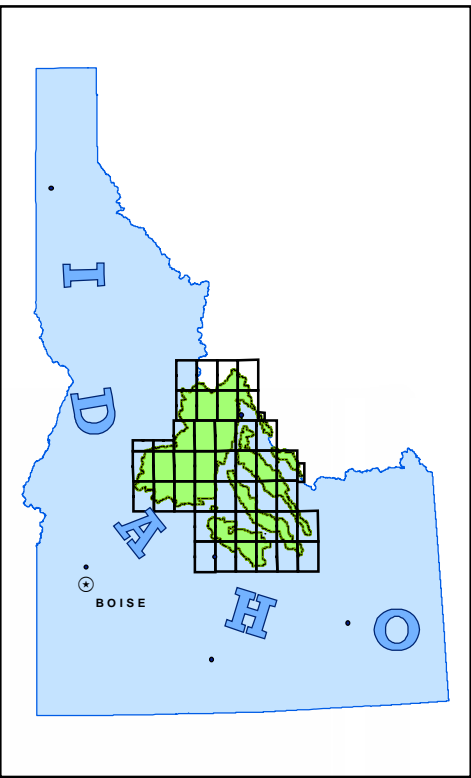
Salmon - Challis National Forest, Idaho

Ownership of Public Lands



Index To Atlas Pages

Salmon - Challis National Forest, Idaho 2020



The USDA-Forest Service, Salmon-Challis National Forest strives to use the best available data in the production of this Atlas. We reserve the right to make changes to this Atlas at any time.
"ALL LINES APPROXIMATE"