

ROCKY MOUNTAIN REGION CAMPGROUND LIST

This Campground List contains all the Forest Service campgrounds located within the Rocky Mountain Region. The campgrounds are listed by state, national forest/grassland, and ranger district. Base Minimum Camping Fees are listed, but we cannot show additional fees that may be applicable (hook-ups, etc.). Most Rocky Mountain Region campgrounds are open from Memorial Day through Labor Day. To find a campground's Open/Closed status, contact the appropriate ranger district. Campground locations are shown on each National Forest or Grassland Visitor Information Map and they can be viewed and/or purchased online at:

<http://www.fs.usda.gov/goto/r2/recreation/camping>

NATIONAL RECREATION RESERVATION SYSTEM

1.877.444.6777



www.recreation.gov

Campgrounds accepting reservations are marked with ***R** under the column with the Recreation.gov logo above. All other campgrounds are "**First-Come / First-Serve**" and marked with ***FC**. Typically, campgrounds accepting reservations (***R**) have a limited number of sites available on a "**First-Come / First-Serve**" basis. For any questions, contact the appropriate ranger district office.

Reservations may be made through the toll-free number or website listed above. To make a reservation, give the name of the campground, the national forest/grassland and your credit card info. There is a non-refundable \$9.00 fee for each site, per reservation. Reservations must be made at least 5 days before your intended stay.

DON'T MOVE FIREWOOD

Destructive insects and diseases can get a free ride into our Region in firewood brought in from out of state or from home. Prevent the spread of tree-killing organisms by obtaining firewood at or near your destination and burning it on-site. For more information visit the Don't Move Firewood website at:

www.dontmovefirewood.org

ABBREVIATIONS AND ICONS USED IN THIS LIST

- *D - Donation**
- *FC - Campground is on a "First Come/First Serve" basis**
- *PL - Must use Parking Lot**
- *R - Campsites reserved through Recreation.gov**
- *RD - Ranger District**
- *TO - Tent Only**



Recreation.gov
Reservations



Drinking Water
Available



Wheelchair
Accessible

USDA is an equal opportunity provider and employer
rev. January 2016

COLORADO

[ARAPAHO & ROOSEVELT NATIONAL FORESTS \(970\) 498.2770](#)

BOULDER RD* - BOULDER, CO (303) 541.2500

CAMPGROUND NAME	SITE ELEVATION	# OF SITES	MAX SPUR	BASE FEE			
Camp Dick	8,650'	41	40'	\$19	R*	Y	Y
Kelly Dahl	8,600'	46	40'	\$19	R*	Y	N
Meeker Park	8,600'	29	35'	\$11	FC*	N	N
Olive Ridge	8,350'	56	40'	\$19	R*	Y	N
Pawnee	10,400'	47	40'	\$19	R*	Y	Y
Peaceful Valley	8,500'	17	30'	\$19	R*	Y	Y
Rainbow Lakes	10,000'	14	40'	\$13	FC*	N	Y

CANYON LAKES RD* - FORT COLLINS, CO (970) 295.6700

CAMPGROUND NAME	SITE ELEVATION	# OF SITES	MAX SPUR	BASE FEE			
Ansel Watrous	5,800'	17	45'	\$19	R*	Y	Y
Aspen Glen	8,660'	8	35'	\$15	FC*	Y	N
Bellaire	8,600'	26	75'	\$20	R*	Y	Y
Big Bend	7,700'	8	45'	\$15	FC*	Y	N
Big South	8,440'	4	30'	\$15	FC*	N	N
Browns Park	8,400'	26	60'	\$14	FC*	N	N
Chambers Lake	9,200'	51	45'	\$20	R*	Y	Y
Dowdy Lake	8,100'	62	70'	\$20	R*	Y	Y
Dutch George Flats	6,500'	20	70'	\$19	FC*	Y	Y
Grandview	10,220'	8	PL*	\$16	FC*	Y	N
Jack's Gulch	8,100'	65	80'	\$20	FC*	Y	Y
Jack's Gulch Equestrian	8,100'	5	70'	\$31	R*	Y	Y
Jack's Gulch Group	8,100'	1	PL*	\$155	R*	Y	Y
Kelly Flats	6,600'	29	65'	\$20	FC*	Y	N
Long Draw	10,030'	23	55'	\$16	FC*	Y	N
Mountain Park	6,500'	54	45'	\$20	R*	Y	Y
Mountain Park Group	6,500'	1	45'	\$120	R*	Y	Y
Narrows	6,400'	15	50'	\$19	R*	Y	Y
North Fork Poudre	9,200'	9	35'	\$13	FC*	N	N
Sleeping Elephant	7,800'	15	30'	\$15	FC*	Y	N
Stove Prairie	6,000'	9	55'	\$18	R*	N	Y
Tom Bennett	9,000'	12	25'	\$13	FC*	N	N
Tunnel	8,600'	49	70'	\$18	FC*	Y	N
West Lake	8,200'	35	80'	\$20	R*	Y	Y

***FC - Campground is on a "First Come/First Serve" basis**

***PL - Must use Parking Lot**

***R - Campsites reserved through Recreation.gov**

COLORADO

ARAPAHO & ROOSEVELT NATIONAL FORESTS (970) 498.2770 (cont.)

CLEAR CREEK RD* - IDAHO SPRINGS, CO (303) 567.3000

CAMPGROUND NAME	SITE ELEVATION	# OF SITES	MAX SPUR	BASE FEE			
Clear Lake	10,000'	8	25'	\$15	FC*	N	N
Cold Springs	9,200'	38	50'	\$18	R*	Y	N
Columbine	9,200'	47	55'	\$17	R*	Y	N
Echo Lake	10,600'	18	55'	\$17	R*	Y	N
Guanella Pass	10,900'	18	45'	\$17	R*	Y	N
Pickle Gulch	9,100'	6	PL*	\$80	R*	Y	N
West Chicago Creek	9,600'	16	30'	\$16	R*	Y	N

PAWNEE NATIONAL GRASSLAND - GREELEY, CO (970) 346.5000

CAMPGROUND NAME	SITE ELEVATION	# OF SITES	MAX SPUR	BASE FEE			
Crow Valley Family	4,800'	10	40'	\$12	R*	Y	Y
Crow Valley Group	4,800'	3	PL*	\$50	R*	Y	Y
Steward J. Adams Group	4,800'	1	PL*	\$68	R*	Y	N

SULPHUR RD* - GRANBY, CO (970) 887.4100

CAMPGROUND NAME	SITE ELEVATION	# OF SITES	MAX SPUR	BASE FEE			
Arapaho Bay	8,320'	81	40'	\$19	R*	Y	Y
Cutthroat Bay Group	8,400'	2	PL*	\$95	R*	Y	Y
Denver Creek	8,800'	22	45'	\$17	FC*	Y	N
Green Ridge	8,360'	75	35'	\$19	R*	Y	Y
Horseshoe	8,540'	7	50'	\$14	FC*	N	N
Idlewild	9,000'	24	30'	\$16	FC*	Y	N
Midland Group**	9,400'	1	PL*	\$100	R*	N	N
Robbers Roost	9,830'	11	25'	\$16	FC*	N	N
South Fork	8,940'	21	50'	\$15	FC*	Y	N
South Fork Grp - Horse CG	8,940'	1	30'	\$45	R*	Y	Y
St. Louis Creek	8,900'	16	35'	\$16	FC*	Y	N
Stillwater	8,300'	124	40'	\$22	R*	Y	Y
Sugarloaf	8,970'	11	35'	\$15	FC*	N	N
Sunset Point	8,300'	24	50'	\$22	FC*	Y	Y
Willow Creek	8,130'	35	25'	\$19	FC*	Y	Y
Willow Creek Group	8,130'	1	PL*	\$75	R*	Y	N

** - Call (970) 726.1132 for reservations

*FC - Campground is on a "First Come/First Serve" basis

*PL - Must use Parking Lot

GRAND MESA, UNCOMPAHGRE & GUNNISON NATIONAL FORESTS 970.874.6600

GRAND VALLEY RD* - GRAND JUNCTION, CO (970) 242.8211

CAMPGROUND NAME	SITE ELEVATION	# OF SITES	MAX SPUR	BASE FEE			
Big Creek	10,000'	26	33'	\$14	FC*	Y	N
Cobbett Lake	10,300'	20	42'	\$16	R*	N	N
Cottonwood Lake	10,000'	36	42'	\$14	FC*	N	N
Crag Crest	10,100'	11	27'	\$12	FC*	N	N
Island Lake	10,300'	38	60'	\$18-24	R*	Y	Y
Jumbo (electric)	9,800'	15	60'	\$24	R*	Y	N
Jumbo (no electric)	9,800'	6	60'	\$18	R*	Y	N
Little Bear	10,200'	36	49'	\$16	FC*	Y	Y
Spruce Grove	9,900'	16	48'	\$12	FC*	Y	N
Ward Lake	10,200'	27	45'	\$16	FC*	N	N
Weir & Johnson	10,500'	12	33'	\$14	FC*	N	N

GUNNISON RD* - GUNNISON, CO (970) 641.0471

CAMPGROUND NAME	SITE ELEVATION	# OF SITES	MAX SPUR	BASE FEE			
Almont	8,000'	10	35'	\$10	FC*	Y	N
Big Blue	9,800'	11	1 Car	\$0	FC*	N	N
Cement Creek	9,000'	13	36'	\$14	FC*	N	N
Cold Springs	9,000'	6	10'	\$10	FC*	N	N
Deer Lakes	10,400'	12	45'	\$12	FC*	Y	Y
Dinner Station	9,600'	22	45'	\$16	R*	Y	N
Dorchester	9,800'	10	44'	\$0	FC*	N	N
Gold Creek	10,000'	6	1 Car	\$0	FC*	N	N
Gothic	9,600'	4	1 Car	\$12	FC*	N	N
Granite	8,600'	6	PL*/TO*	\$12	FC*	N	N
Hidden Valley	9,700'	3	PL*/TO*	\$0	FC*	N	N
Lake Irwin	10,200'	32	50'	\$16	R*	Y	N
Lakeview (electric)	9,400'	10	60'	\$24	R*	Y	Y
Lakeview (no electric)	9,400'	58	60'	\$18	R*	Y	Y
Lodgepole	9,000'	16	44'	\$16	R*	Y	N
Lottis Creek Group (elec.)	9,000'	1	48'	\$175	R*	Y	Y
Lottis Creek (electric)	9,000'	37	48'	\$24	R*	Y	Y
Lottis Creek (no electric)	9,000'	37	48'	\$18	R*	Y	Y
Middle Quartz	10,200'	7	1 Car	\$0	FC*	N	N
Mirror Lake	11,000'	10	32'	\$12	FC*	N	N

*R - Campsites reserved through Recreation.gov

*RD - Ranger District

*TO - Tent Only

COLORADO

[GRAND MESA, UNCOMPAHGRE & GUNNISON NFs \(970\) 874.6600 \(cont.\)](#)

[GUNNISON RD* - GUNNISON, CO \(970\) 641.0471 \(cont.\)](#)

CAMPGROUND NAME	SITE ELEVATION	# OF SITES	MAX SPUR	BASE FEE			
Mosca	10,000'	16	45'	\$14	FC*	N	N
North Bank	8,600'	17	44'	\$14	FC*	Y	N
One Mile (electric)	8,600'	22	58'	\$24	R*	Y	Y
One Mile (no electric)	8,600'	3	58'	\$18	R*	Y	Y
Pitkin	9,400'	22	50'	\$16	FC*	Y	N
Quartz	9,800'	10	1 Car	\$10	FC*	N	N
Rivers End	9,400'	18	40'	\$14	FC*	Y	N
Rosy Lane (electric)	8,600'	1	56'	\$24	R*	Y	Y
Rosy Lane (no electric)	8,600'	18	56'	\$18	R*	Y	Y
Snowblind	9,800'	23	1 Car	\$12	FC*	N	N
Soap Creek	7,700'	21	55'	\$12	FC*	Y	N
Spring Creek	8,600'	12	41'	\$14	FC*	N	N
Spruce	9,300'	9	1 Car	\$0	FC*	N	N
Williams Creek	9,200'	23	40'	\$14	FC*	Y	N

[NORWOOD RD* - NORWOOD, CO \(970\) 327.4261](#)

CAMPGROUND NAME	SITE ELEVATION	# OF SITES	MAX SPUR	BASE FEE			
Matterhorn (electric)	9,500'	32	45'	\$32	R*	Y	Y
Matterhorn (no electric)	9,500'	22	45'	\$22	R*	Y	Y
Sunshine	9,500'	18	35'	\$18	FC*	Y	Y
Woods Lake	9,400'	31	45'	\$16-18	FC*	Y	Y
Woods Lake (Equestrian)	9,400'	4	45'	\$18	FC*	Y	Y

[OURAY RD* - MONTROSE, CO \(970\) 240.5300](#)

CAMPGROUND NAME	SITE ELEVATION	# OF SITES	MAX SPUR	BASE FEE			
Amphitheater	8,400'	35	34'	\$18	R*	Y	Y
Angel Creek - *TO	8,400'	8	PL*	\$10	FC*	N	Y
Beaver Lake	8,800'	12	25'	\$12	FC*	N	N
Big Cimarron	8,600'	14	25'	\$12	FC*	N	N
Columbine	9,000'	29	32'	\$0	FC*	N	N
Divide Forks	9,200'	11	22'	\$0	FC*	N	N
Iron Springs	9,500'	8	32'	\$0	FC*	N	N
Silver Jack	8,900'	60	53'	\$14	FC*	N	Y
Thistledown - *TO	8,400'	8	PL*	\$10	FC*	N	N

*FC - Campground is on a "First Come/First Serve" basis

*PL - Must use Parking Lot

*R - Campsites reserved through Recreation.gov

*RD - Ranger District

*TO - Tent Only

[PAONIA RD* - PAONIA, CO \(970\) 527.4131](#)

CAMPGROUND NAME	SITE ELEVATION	# OF SITES	MAX SPUR	BASE FEE			
Erickson Springs	6,800'	18	35'	\$14	FC*	Y	N
Lost Lake	9,600'	18	28'	\$18	FC*	Y	Y
McClure	8,200'	10	35'	\$0	FC*	N	N

[PIKE & SAN ISABEL NATIONAL FORESTS \(719\) 553.1400](#)

[COMANCHE NATIONAL GRASSLAND \(970\) 874.6600](#)

NO DEVELOPED CAMPGROUNDS - DISPERSED CAMPING ONLY

[LEADVILLE RD* - LEADVILLE, CO \(719\) 486.0749](#)

CAMPGROUND NAME	SITE ELEVATION	# OF SITES	MAX SPUR	BASE FEE			
Baby Doe	9,900'	50	32'	\$20	R*	Y	Y
Belle of Colorado	9,900'	19	PL*	\$18	FC*	Y	N
Dexter	9,300'	18	37'	\$15	FC*	N	N
Elbert Creek	10,000'	17	16'	\$15	FC*	Y	N
Father Dyer	9,900'	26	32'	\$18	R*	Y	N
Halfmoon East	9,900'	6	16'	\$15	FC*	Y	N
Halfmoon West	9,900'	15	16'	\$15	FC*	Y	N
Lakeview	9,500'	50	50'	\$17	R*	Y	N
Lakeview Group	9,500'	2	40'	Call	R*	Y	N
Matchless	9,900'	15	50'	\$18	FC*	Y	N
May Queen	9,900'	26	32'	\$18	R*	Y	Y
Molly Brown	9,900'	49	32'	\$19	R*	Y	Y
Parry Peak	9,500'	26	32'	\$17	FC*	Y	N
Printer Boy Group	9,900'	4	32'	Call	R*	Y	N
Silver Dollar	9,900'	41	22'	\$18	R*	Y	N
Tabor	9,900'	15	37'	\$18	FC*	Y	N
Twin Peaks	9,600'	34	32'	\$17	FC*	Y	N
Whitestar	9,300'	64	35'	\$18	R*	Y	Y




[PIKES PEAK RD* - COLORADO SPRINGS, CO \(719\) 636.1602](#)

CAMPGROUND NAME	SITE ELEVATION	# OF SITES	MAX SPUR	BASE FEE			
Colorado	8,000'	81	100'	\$20	R*	Y	N
Meadow Ridge	9,200'	19	70'	\$20	R*	Y	Y
Painted Rocks	7,900'	18	30'	\$19	R*	Y	N
Pike Community Group	7,700'	1	PL*	\$75-175	R*	Y	N
Red Rocks Group	8,200'	1	PL*	\$75-150	R*	Y	N
South Meadows	8,000'	64	80'	\$20	R*	Y	N
Springdale	9,100'	13	16'	\$14	FC*	N	N
The Craggs	10,100'	17	22'	\$14	FC*	Y	N
Thunder Ridge	9,200'	21	60'	\$20	R*	Y	Y
Wye	10,300'	21	20'	\$0	FC*	N	N




COLORADO

PIKE & SAN ISABEL NATIONAL FORESTS (719) 553.1400 (cont.)

SALIDA RD* - SALIDA, CO (719) 539.3591

CAMPGROUND NAME	SITE ELEVATION	# OF SITES	MAX SPUR	BASE FEE			
Angel of Shavano	9,200'	20	45'	\$17	FC*	Y	N
Angel of Shavano Group	9,200'	1	PL*	Call	R*	N	N
Bootleg	8,400'	6	PL*	\$9	FC*	N	N
Cascade	9,000'	22	30'	\$17	R*	Y	N
Chalk Lake	8,700'	21	35'	\$17	R*	Y	N
Coaldale	8,500'	11	20'	\$13	FC*	N	N
Collegiate Peaks	9,800'	56	35'	\$17	R*	Y	N
Cottonwood Lake	9,600'	28	40'	\$17	FC*	Y	N
Hayden Creek	8,000'	11	35'	\$15	FC*	Y	N
Iron City	9,900'	15	35'	\$15	FC*	Y	N
Monarch Park	10,500'	38	40'	\$17	R*	Y	N
Mount Princeton	8,000'	19	60'	\$17	R*	Y	N
North Fork Reservoir	11,000'	8	25'	\$14	FC*	Y	N
O'Haver Lake	9,200'	29	35'	\$17	R*	Y	N

SAN CARLOS RD* - CANON CITY, CO (719) 269.8500

CAMPGROUND NAME	SITE ELEVATION	# OF SITES	MAX SPUR	BASE FEE			
Alvarado	9,000'	50	29'	\$18	R*	Y	Y
Bear Lake	10,500'	15	40'	\$16	FC*	Y	Y
Blue Lake	10,500'	15	40'	\$16	FC*	Y	Y
Cordova Pass	11,000'	3	TH PL*	\$6	FC*	N	Y
Davenport	8,500'	12	TH PL*	\$15	R*	Y	Y
Lake Creek	8,200'	11	30'	\$15	FC*	Y	Y
Lake Isabel-La Vista	8,400'	29	50'	\$20-21	R*	Y	Y
Lake Isabel-Ponderosa Grp	8,400'	8	PL*	\$75-150	FC*	Y	Y
Lake Isabel-Southside	8,400'	8	30'	\$16	FC*	Y	N
Lake Isabel-Spruce Group	8,400'	6	PL*	\$75	R*	Y	Y
Lake Isabel-St. Charles	8,400'	15	35'	\$16	R*	Y	Y
Oak Creek	7,600'	15	25'	\$0	FC*	N	N
Ophir Creek	8,900'	31	30'	\$16	FC*	Y	Y
Purgatoire	9,800'	23	40'	\$16	R*	Y	Y




*FC - Campground is on a "First Come/First Serve" basis

*PL - Must use Parking Lot




*R - Campsites reserved through Recreation.gov

*RD - Ranger District

SOUTH PARK RD* - FAIRPLAY, CO (719) 836.2031

CAMPGROUND NAME	SITE ELEVATION	# OF SITES	MAX SPUR	BASE FEE			
Aspen	9,900'	12	25'	\$16	R*	Y	N
Blue Mountain	8,200'	21	25'	\$16	R*	Y	N
Buffalo Springs	9,000'	18	30'	\$16	R*	Y	N
Cove	8,400'	4	16'	\$16	R*	Y	N
Fourmile	10,760'	14	22'	\$16	FC*	Y	N
Happy Meadows	7,900'	8	22'	\$16-21	R*	Y	N
Horseshoe	10,560'	19	25'	\$16	R*	Y	N
Jefferson Creek	10,100'	17	25'	\$16	R*	Y	N
Kite Lake	12,000'	5	PL*	\$12	FC*	N	N
Lodgepole	9,900'	35	30'	\$16	R*	Y	N
Lost Park	10,000'	12	22'	\$14	FC*	Y	N
Michigan Creek	10,000'	11	25'	\$14-20	FC*	Y	N
Riverside	8,000'	19	30'	\$16	R*	Y	N
Round Mountain	8,500'	16	35'	\$14	R*	Y	N
Selkirk	10,500'	15	25'	\$14	FC*	N	N
Spillway	8,500'	23	25'	\$16	R*	Y	N
Springer Gulch	8,300'	15	25'	\$16	R*	Y	N
Spruce Grove	8,600'	27	35'	\$16	R*	Y	N
Twin Eagles	8,600'	9	22'	\$14	FC*	N	N
Weston Pass	10,200'	14	25'	\$15	FC*	N	N

SOUTH PLATTE RD* - MORRISON, CO (303) 275.5610




CAMPGROUND NAME	SITE ELEVATION	# OF SITES	MAX SPUR	BASE FEE			
Buffalo	7,400'	38	22'	\$18	R*	Y	N
Burning Bear	9,500'	13	20'	\$16	FC*	Y	N
Deer Creek	9,000'	13	20'	\$16	FC*	Y	N
Devils Head	8,800'	21	22'	\$16	FC*	N	Y
Flat Rocks	8,200'	19	20'	\$17	FC*	Y	Y
Geneva Park	9,800'	26	20'	\$16	R*	Y	N
Goose Creek	8,100'	10	20'	\$16	FC*	Y	N
Green Mountain	7,600'	6	PL*	\$15	FC*	N	N
Hall Valley	9,900'	9	20'	\$16	FC*	Y	N
Handcart	9,800'	11	PL*	\$16	FC*	Y	N
Indian Creek	7,500'	11	20'	\$16	FC*	Y	N
Indian Creek (Horse CG)	7,500'	7	30'	\$18	R*	Y	Y
Kelsey	8,000'	17	22'	\$18	R*	Y	N
Kenosha East	9,900'	12	50'	\$16	FC*	N	Y

*TH PL - Campground is on trail. Must Park in Trailhead Parking Lot

COLORADO




PIKE & SAN ISABEL NATIONAL FORESTS (719) 553.1400

SOUTH PLATTE RD* - MORRISON, CO (303) 275.5610 (cont.)




CAMPGROUND NAME	SITE ELEVATION	# OF SITES	MAX SPUR	BASE FEE			
Kenosha Pass	9,900'	25	24'	\$18	R*	Y	N
Lone Rock	6,400'	19	22'	\$17-18	R*	Y	Y
Meadows Group	7,000'	2	28'	\$75-175	R*	N	N
Meridian	9,000'	18	20'	\$16	FC*	Y	N
Osprey - *TO	6,300'	13	PL*	\$7-14	FC*	N	N
Ouzel - *TO	6,300'	13	PL*	\$7-14	FC*	N	N
Platte River - *TO	6,800'	11	PL*	\$14-15	FC*	N	N
Timberline	9,800'	31	28'	\$15-16	R*	N	N

RIO GRAND NATIONAL FOREST (719) 852.5941

CONEJOS PEAK RD* - LA JARA, CO (719) 274.8971

CAMPGROUND NAME	SITE ELEVATION	# OF SITES	MAX SPUR	BASE FEE			
Alamosa	8,700'	5	25'	\$0	FC*	N	N
Aspen Glade	8,500'	32	25'	\$16	R*	Y	Y
Elk Creek	8,500'	30	45'	\$18	FC*	Y	Y
Lake Fork	9,500'	18	45'	\$16	R*	Y	Y
Mix Lake	10,000'	22	40'	\$16	FC*	Y	N
Mogote	8,400'	40	45'	\$18	R*	Y	Y
Mogote Group	8,400'	2	PL*	\$120	R*	Y	Y
Spectacle Lake	8,700'	24	40'	\$16	FC*	Y	Y
Stunner	9,700'	5	25'	\$0	FC*	N	N
Trujillo Meadows	10,000'	47	40'	\$18	FC*	N	Y

DIVIDE RD* - CREEDE, CO (719) 658.2556 / DEL NORTE (719) 657.3321




CAMPGROUND NAME	SITE ELEVATION	# OF SITES	MAX SPUR	BASE FEE			
Big Meadows	9,250'	46	60'	\$18-36	R*	Y	Y
Bristol Head	9,500'	15	42'	\$16	FC*	Y	N
Cathedral	9,400'	22	45'	\$0	FC*	N	N
Cross Creek	8,800'	8	25'	\$17	FC*	Y	Y
Hansons Mill-CLOSED 2016	10,600'	5	20'	\$0	FC*	N	N
Highway Springs	8,400'	13	35'	\$13	FC*	N	N
Ivy Creek	9,500'	4	25'	\$0	FC*	N	N

*FC - Campground is on a "First Come/First Serve" basis




*PL - Must use Parking Lot

*RD - Ranger District

DIVIDE RD* - CREEDE, CO (719) 658.2556 / DEL NORTE (719) 657.3321 (cont.)




CAMPGROUND NAME	SITE ELEVATION	# OF SITES	MAX SPUR	BASE FEE			
Lost Trail	9,500'	7	35'	\$0	FC*	N	N
Lower Beaver Creek	8,400'	18	35'	\$17-34	FC*	Y	N
Marshall Park	8,800'	16	40'	\$18-36	R*	Y	N
North Clear Creek	9,900'	20	40'	\$16-32	FC*	Y	N
Palisade	8,300'	12	35'	\$18	FC*	Y	Y
Park Creek	8,500'	13	35'	\$17-34	FC*	Y	N
Rio Grande	8,900'	7	25'	\$0	FC*	N	N
River Hill	9,200'	20	55'	\$18-36	R*	Y	N
Road Canyon	9,300'	6	50'	\$0	FC*	N	N
Rock Creek	9,200'	10	35'	\$0	FC*	N	N
Silver Thread	9,500'	9	45'	\$16-32	FC*	Y	N
Thirty Mile	9,300'	34	40'	\$18-36	R*	Y	Y
Tucker Ponds	9,600'	15	40'	\$16-32	FC*	Y	N
Upper Beaver Creek	8,500'	14	35'	\$17	FC*	Y	Y

SAGUACHE RD* - SAGUACHE, CO (719) 655.2547

CAMPGROUND NAME	SITE ELEVATION	# OF SITES	MAX SPUR	BASE FEE			
Buffalo Pass	9,100'	19	35'	\$5	FC*	N	N
Luders Creek	10,000'	5	25'	\$5	FC*	N	N
North Crestone Creek	8,300'	13	25'	\$7	FC*	N	Y
Poso	9,000'	8	25'	\$5	FC*	N	N
Stone Cellar	9,500'	6	25'	\$5	FC*	N	Y
Storm King	9,500'	6	25'	\$5	FC*	N	N

ROUTT NATIONAL FOREST (307) 745.2300

HAHNS PEAK-BEARS EARS RD* - STEAMBOAT SPRINGS, CO (970) 870.2299

CAMPGROUND NAME	SITE ELEVATION	# OF SITES	MAX SPUR	BASE FEE			
Dry Lake	8,000'	8	16'	\$10	FC*	N	N
Dumont Lake	9,500'	22	40'	\$12	R*	Y	Y
Freeman Reservoir	8,800'	18	25'	\$12	FC*	Y	Y
Granite - CLOSED 2016	10,200'	8	22'	\$10	FC*	N	Y
Hahns Peak Lake	8,500'	26	40'	\$10	R*	N	Y
Hinman Park	7,600'	13	22'	\$12	FC*	Y	N
Meadows	9,300'	30	40'	\$10	FC*	N	N
Seedhouse	8,000'	24	25'	\$12	R*	Y	N
Seedhouse Group	8,000'	1	30'	\$100	R*	Y	N
Summit Lake	10,300'	15	18'	\$10	FC*	N	N

*R - Campsites reserved through Recreation.gov

*TO - Tent Only

COLORADO

ROUTT NATIONAL FOREST (307) 745.2300 (cont.)

PARKS RD* - WALDEN, CO (970) 723.2700

CAMPGROUND NAME	SITE ELEVATION	# OF SITES	MAX SPUR	BASE FEE			
Aspen	8,900'	7	20'	\$10	FC*	Y	N
Big Creek Lakes	9,000'	54	45'	\$10	R*	Y	Y
Hidden Lakes	8,900'	9	20'	\$10	FC*	Y	N
Pines	9,200'	11	20'	\$10	FC*	Y	N
Teal Lake	9,000'	17	35'	\$10	FC*	Y	N
Teal Lake Group	9,000'	1	PL*	\$20-30	R*	Y	N

YAMPA RD* - YAMPA, CO (970) 638.4516

CAMPGROUND NAME	SITE ELEVATION	# OF SITES	MAX SPUR	BASE FEE			
Bear Lake	9,600'	43	30'	\$10	FC*	Y	Y
Bear River Dispersed	9,200' - 10,100'	30	45'	\$5	FC*	N	N
Blacktail Creek	9,100'	8	18'	\$10	FC*	Y	N
Chapman Reservoir	9,400'	12	22'	\$10	FC*	N	Y
Cold Springs	10,400'	5	30'	\$10	FC*	Y	N
Croscho Lake Camping Area	8,900'	10	20'	\$0	FC*	N	N
Horseshoe	10,000'	7	25'	\$10	FC*	Y	N
Lynx Pass	8,900'	11	18'	\$10	FC*	Y	N
Sheriff Reservoir	9,800'	6	18'	\$10	FC*	N	N
Vaughn Lake	9,500'	6	18'	\$10	FC*	N	N

SAN JUAN NATIONAL FOREST (970) 247.4874

COLUMBINE RD* - BAYFIELD, CO (970) 884.2512

CAMPGROUND NAME	SITE ELEVATION	# OF SITES	MAX SPUR	BASE FEE			
Chris Park Group	8,000'	3	50'	\$50-175	R*	Y	Y
Florida	8,500'	20	35'	\$17	FC*	Y	Y
Florida Group	8,500'	1	PL*	\$100	R*	Y	Y
Grahm Creek	7,900'	25	35'	\$17	R*	Y	Y
Haviland Lake	8,000'	43	45'	\$19	R*	Y	Y
Junction Creek	7,500'	46	60'	\$19	R*	Y	Y
Junction Creek Group	7,500'	2	PL*	\$75-125	R*	Y	Y
Kroeger	9,000'	10	25'	\$15	FC*	Y	Y
Lower Hermosa	7,700'	19	30'	\$0	FC*	N	N
Middle Mountain	7,900'	24	35'	\$17	FC*	Y	Y
Miller Creek	8,000'	12	45'	\$17	FC*	Y	Y
North Canyon	7,900'	21	40'	\$16	R*	Y	Y

COLUMBINE RD* - BAYFIELD, CO (970) 884.2512 (cont.)

CAMPGROUND NAME	SITE ELEVATION	# OF SITES	MAX SPUR	BASE FEE			
Pine Point	7,900'	30	40'	\$17	R*	Y	Y
Pine River	8,100'	6	15'	\$10	FC*	Y	N
Sig Creek	9,400'	9	25'	\$10	FC*	Y	N
Snowslide	8,800'	13	35'	\$15	FC*	Y	Y
South Mineral	9,800'	26	35'	\$19	FC*	Y	Y
Transfer Park	8,600'	25	35'	\$17	FC*	Y	Y
Vallecito	8,000'	80	45'	\$17	R*	Y	Y

DOLORES RD* - DOLORES, CO (970) 882.7296

CAMPGROUND NAME	SITE ELEVATION	# OF SITES	MAX SPUR	BASE FEE			
Burro Bridge	9,000'	14	35'	\$16	FC*	Y	Y
Cayton	9,400'	27	50'	\$17	R*	Y	Y
Ferris Canyon	6,500'	7	45'	\$10	FC*	Y	Y
House Creek	7,000'	65	50'	\$17	R*	Y	Y
House Creek Group	7,000'	2	PL*	\$50	R*	Y	Y
Mavreeso	7,600'	19	19'	\$17	R*	Y	Y
McPhee	7,400'	76	76'	\$17	R*	Y	Y
McPhee Group	7,400'	4	PL*	\$55	R*	Y	Y
Target Tree	7,800'	25	25'	\$17	R*	Y	Y
Transfer	8,500'	12	12'	\$16	FC*	Y	Y
Transfer Group	8,500'	1	45'	\$50	R*	Y	Y
West Dolores	7,800'	18	35'	\$17	R*	Y	Y

PAGOSA RD* - PAGOSA SPRINGS, CO (970) 264.2268

CAMPGROUND NAME	SITE ELEVATION	# OF SITES	MAX SPUR	BASE FEE			
Blanco River Group	7,200'	1	35'	\$50	R*	Y	Y
Bridge	7,800'	19	35'	\$18	FC*	Y	Y
Cimarrona	8,400'	21	35'	\$18	FC*	Y	N
East Fork	7,600'	26	35'	\$18	R*	Y	Y
Lower Piedra	6,600'	17	35'	\$18	FC*	Y	N
Palisades (Horse CG)	8,400'	12	50'	\$20-35	R*	Y	Y
Teal	8,300'	16	35'	\$18	FC*	Y	Y
Ute	6,800'	26	35'	\$18	FC*	Y	N
West Fork	8,000'	28	35'	\$18	R*	Y	Y
Williams Creek	8,100'	66	45'	\$18	FC*	Y	Y

*FC - Campground is on a "First Come/First Serve" basis




*PL - Must use Parking Lot *RD - Ranger District

*R - Campsites reserved through Recreation.gov




COLORADO

[WHITE RIVER NATIONAL FOREST \(970\) 945.2521](#)




[ASPEN RD* - ASPEN, CO \(970\) 925.3445](#)

CAMPGROUND NAME	SITE ELEVATION	# OF SITES	MAX SPUR	BASE FEE			
Difficult	8,000'	47	40'	\$24	R*	Y	Y
Difficult Group	8,000'	1	PL*	\$85	R*	N	Y
Lincoln Gulch	9,700'	7	16'	\$20	FC*	N	N
Lost Man	10,700'	10	16'	\$20	FC*	Y	N
Portal	10,700'	5	20'	*D	FC*	N	N
Silver Bar	8,300'	4	WalkIn	\$15	R*	Y	N
Silver Bell	8,400'	14	30'	\$15	R*	Y	N
Silver Queen	9,100'	6	30'	\$15	R*	Y	N
Weller	9,200'	11	14'	\$21	FC*	Y	Y




[BLANCO RD* - MEEKER, CO \(970\) 878.4039](#)

CAMPGROUND NAME	SITE ELEVATION	# OF SITES	MAX SPUR	BASE FEE			
East Marvine	8,500'	7	50'	\$15-25	FC*	N	N
Himes Peak	9,000'	11	36'	\$16	FC*	N	N
Marvine	9,000'	24	60'	\$21-25	FC*	Y	Y
North Fork	7,800'	40	60'	\$23	R*	Y	N
South Fork	7,600'	18	36'	\$20	FC*	N	Y
Trappers Lake - Bucks	9,700'	10	36'	\$15	FC*	Y	N
Trappers Lake - Cutthroat	9,700'	14	36'	\$19	FC*	Y	N
Trappers Lake - Horsethief (Horse CG)	9,700'	7	60'	\$25	FC*	Y	N
Trappers Lake - Shepards Rim	9,700'	16	36'	\$23	R*	Y	Y
Trappers Lake - Trapline	9,700'	12	36'	\$23	FC*	Y	N




[DILLON RD* - SILVERTHORNE, CO \(970\) 468.5400](#)

CAMPGROUND NAME	SITE ELEVATION	# OF SITES	MAX SPUR	BASE FEE			
Blue River	8,400'	24	25'	\$14	FC*	N	N
Cataract Creek	8,600'	5	21'	\$13	FC*	N	N
Cow Creek North	7,950'	15	50'	\$13	FC*	N	N
Cow Creek South	7,950'	32	50'	\$13	R*	N	Y
Elliot Creek	8,000'	24	25'	\$13	FC*	N	Y
Heaton Bay	9,020'	81	70'	\$22	R*	Y	Y
Lowry	9,300'	24	35'	\$21	R*	Y	N
McDonald Flats	7,950'	12	21'	\$13	FC*	N	Y




[DILLON RD* - SILVERTHORNE, CO \(970\) 468.5400 \(cont.\)](#)

CAMPGROUND NAME	SITE ELEVATION	# OF SITES	MAX SPUR	BASE FEE			
Peak One	9,020'	79	50'	\$22	R*	Y	N
Pine Cove	9,020'	32	40'	\$20	FC*	Y	Y
Prairie Point	7,950'	22	20'	\$13	FC*	N	Y
Prospector	9,100'	107	32'	\$21	R*	Y	Y
Willows	7,950'	25	40'	\$13	FC*	N	N
Windy Point Group - Forest	9,050'	1	PL*	\$215	R*	N	N
Windy Point Group - Lake	9,050'	1	PL*	\$265	R*	N	N




[EAGLE RD* - EAGLE, CO \(970\) 328.6388](#)

CAMPGROUND NAME	SITE ELEVATION	# OF SITES	MAX SPUR	BASE FEE			
Coffee Pot Spring	10,000'	10	25'	\$6	FC*	N	N
Deep Lake	10,580'	34	35'	\$6	FC*	N	Y
Fulford Cave	9,400'	7	25'	\$8	FC*	N	N
Sweetwater Lake	7,740'	9	30'	\$8	FC*	N	N
White Owl	10,680'	10	25'	\$6	FC*	N	N
Yeoman Park	9,000'	23	30'	\$8	FC*	N	Y

[HOLY CROSS RD* - MINTURN, CO \(970\) 827.5715](#)

CAMPGROUND NAME	SITE ELEVATION	# OF SITES	MAX SPUR	BASE FEE			
Camp Hale East Fork Grp.	9,400'	1	45'	\$210	R*	N	Y
Camp Hale Memorial	9,400'	15	40'	\$19	R*	N	Y
Gold Park	9,300'	11	40'	\$19	FC*	N	Y
Gore Creek	8,760'	25	40'	\$21	R*	N	Y
Half Moon	10,300'	7	15'	\$13	FC*	N	N
Hornsilver	8,750'	7	30'	\$17	FC*	N	Y

[RIFLE RD* - RIFLE, CO \(970\) 625.2371](#)

CAMPGROUND NAME	SITE ELEVATION	# OF SITES	MAX SPUR	BASE FEE			
Meadow Lake	9,550'	10	16'	\$20	FC*	N	N
Meadow Ridge	9,550'	20	30'	\$20	FC*	N	Y

***D - Donation**

***FC - Campground is on a "First Come/First Serve" basis**

***PL - Must use Parking Lot**




***R - Campsites reserved through Recreation.gov**

***RD - Ranger District**

COLORADO

[WHITE RIVER NATIONAL FOREST \(970\) 945.2521 \(cont.\)](#)




[SOPRIS RD* - CARBONDALE, CO \(970\) 963.2266](#)

CAMPGROUND NAME	SITE ELEVATION	# OF SITES	MAX SPUR	BASE FEE			
Avalanche	7,300'	13	25'	*D	FC*	Y	N
Bogan Flats	7,600'	37	40'	\$23	R*	Y	Y
Bogan Flats Group	7,650'	1	30'	\$135	R*	N	Y
Chapman	8,600'	84	60'	\$23	R*	Y	Y
Chapman Group	8,650'	1	70'	\$200	R*	N	Y
Dearhamer	7,800'	13	35'	\$22	R*	Y	Y
Elk Wallow	8,800'	7	22'	\$13	FC*	N	N
Little Mattie	7,800'	20	22'	\$21	FC*	N	N
Little Maud	7,800'	22	32'	\$24	R*	Y	Y
Mollie B	7,800'	27	60'	\$24	R*	Y	Y
Redstone	7,200'	20	60'	\$28-32	R*	Y	Y
Ruedi Marina	7,800'	7	45'	\$21	R*	Y	Y

KANSAS

[CIMARRON NATIONAL GRASSLAND \(620\) 697.4621](#)




[CIMARRON RD* - ELKHART, KS \(620\) 697.4621](#)

CAMPGROUND NAME	SITE ELEVATION	# OF SITES	MAX SPUR	BASE FEE			
Cimarron Recreation Area	3,330'	12	32'	\$7	FC*	Y	Y

NEBRASKA

[NEBRASKA NATIONAL FOREST \(308\) 432.0300](#)




[BESSEY RD* - HALSEY, NE \(308\) 533.2257](#)

CAMPGROUND NAME	SITE ELEVATION	# OF SITES	MAX SPUR	BASE FEE			
Bessey Group	2,800'	10	35'	\$75-150	R*	Y	N
Cedars Loop	2,800'	16	30'	\$8-11	R*	Y	N
Hardwoods Loop	2,800'	10	20'	\$8-11	R*	Y	N
Natick	2,700'	17	25'	\$8	FC*	Y	N
River Loop	2,800'	17	30'	\$8-11	R*	Y	Y
Whitetail	2,500'	10	25'	\$8	FC*	Y	N




*FC - Campground is on a "First Come/First Serve" basis

*PL - Must use Parking Lot

[PINE RIDGE RD* - CHADRON, NE \(308\) 432.4475](#)

CAMPGROUND NAME	SITE ELEVATION	# OF SITES	MAX SPUR	BASE FEE			
Red Cloud	3,900'	13	60'	\$5	FC*	N	N
Roberts	4,000'	4	80'	\$8	FC*	N	Y
Soldier Creek	4,100'	4	100'	\$8	FC*	Y	Y
Toadstool	3,800'	6	40'	\$5	FC*	N	Y




[SAMUEL R. MCKELVIE NATIONAL FOREST \(308\) 533.2257](#)

CAMPGROUND NAME	SITE ELEVATION	# OF SITES	MAX SPUR	BASE FEE			
Steer Creek	3,000'	25	25'	\$5	FC*	Y	N




SOUTH DAKOTA

[BLACK HILLS NATIONAL FOREST \(605\) 673.9200](#)

[HELL CANYON RD* - CUSTER, SD \(605\) 673.4853](#)

CAMPGROUND NAME	SITE ELEVATION	# OF SITES	MAX SPUR	BASE FEE			
Beaver Creek	6,500'	8	45'	\$16	FC*	Y	Y
Bismarck Lake	5,300'	23	55'	\$26	R*	Y	Y
Comanche Park	5,100'	34	55'	\$16	R*	Y	N
Grizzly Bear - *TO	5,000'	15	28'	\$20	R*	Y	Y
Horsethief Lake	5,000'	36	50'	\$26	R*	Y	Y
Iron Creek (Horse CG)	5,200'	9	50'	\$24	R*	N	Y
Oreville	5,300'	24	50'	\$20	R*	Y	Y
Redbank Spring	6,600'	4	40'	\$16	FC*	N	N
Willow Creek (Horse CG)	5,000'	8	45'	\$24-110	R*	Y	N

[MYSTIC RD* - RAPID CITY, SD \(605\) 343.1567](#)

CAMPGROUND NAME	SITE ELEVATION	# OF SITES	MAX SPUR	BASE FEE			
Bear Gulch Group	4,600'	1	45'	\$110	R*	Y	N
Black Fox	5,900'	9	45'	\$16	FC*	N	N
Castle Peak	5,300'	9	45'	\$16	FC*	N	N
Custer Trail	5,900'	16	50'	\$16	FC*	Y	N
Ditch Creek	6,200'	13	50'	\$20	FC*	Y	Y
Dutchman	6,100'	45	50'	\$20	R*	Y	Y
Whitetail	6,000'	17	50'	\$20	R*	Y	N

*R - Campsites reserved through Recreation.gov

*RD - Ranger District

*TO - Tent Only

SOUTH DAKOTA

BLACK HILLS NATIONAL FOREST (605) 673.9200 (cont.)

MYSTIC RD* - RAPID CITY, SD (605) 343.1567 (cont.)

CAMPGROUND NAME	SITE ELEVATION	# OF SITES	MAX SPUR	BASE FEE			
Pactola	4,700'	80	87'	\$26	R*	Y	Y
Sheridan Lake No. Group	4,600'	5	60'	\$50-150	R*	Y	N
Sheridan Lake So. Shore	4,600'	129	60'	\$24	R*	Y	Y

NORTHERN HILLS RD* - SPEARFISH, SD (605) 642.4622

CAMPGROUND NAME	SITE ELEVATION	# OF SITES	MAX SPUR	BASE FEE			
Boxelder Forks	4,700'	14	45'	\$18	FC*	Y	N
Dalton Lake	4,400'	11	45'	\$18	FC*	Y	Y
Hanna	5,600'	13	55'	\$18	FC*	Y	Y
Rod and Gun	5,500'	7	50'	\$18	FC*	Y	N
Roubaix Lake	5,500'	56	45'	\$24	R*	Y	Y
Strawberry	5,400'	5	*TO	\$14	FC*	N	N
Steamboat	4,500'	5	*TO	\$14	FC*	N	N
Timon	5,600'	7	60'	\$18	FC*	Y	N

BUFFALO GAP NATIONAL GRASSLAND (605) 745.4107

FALL RIVER RD* - HOT SPRINGS, SD 605.745.4107

CAMPGROUND NAME	SITE ELEVATION	# OF SITES	MAX SPUR	BASE FEE			
French Creek	3,300'	3	Grass	\$0	FC*	N	Y

FORT PIERRE NATIONAL GRASSLAND (605) 224.5517

NO DEVELOPED CAMPGROUNDS - DISPERSED CAMPING ONLY

WYOMING

BIGHORN NATIONAL FOREST (307) 674.2600

MEDICINE WHEEL RD* - GREYBULL, WY (307) 765.4435

CAMPGROUND NAME	SITE ELEVATION	# OF SITES	MAX SPUR	BASE FEE			
Bald Mountain	9,200'	15	70'	\$16	R*	Y	Y
Lower Paint Rock Lake	9,300'	5	60'	\$15	FC*	Y	Y
Medicine Lodge Lake	9,300'	8	45'	\$15	FC*	Y	Y
Porcupine	8,900'	16	70'	\$16	R*	Y	Y

***D - Donation**

***FC - Campground is on a "First Come/First Serve" basis**

MEDICINE WHEEL RD* - GREYBULL, WY (307) 765.4435

CAMPGROUND NAME	SITE ELEVATION	# OF SITES	MAX SPUR	BASE FEE			
Ranger Creek Rec Area	7,600'	10	45'	\$15	R*	Y	N
Shell Creek	7,500'	15	60'	\$16	R*	Y	Y

POWDER RIVER RD* - BUFFALO, WY (307) 684.7806

CAMPGROUND NAME	SITE ELEVATION	# OF SITES	MAX SPUR	BASE FEE			
Battle Park Trailhead	9,200'	Disp.	Disp.	*D	FC*	Y	Y
Boulder Park	8,100'	32	65'	\$16	R*	Y	Y
Circle Park	8,100'	10	25'	\$15	R*	Y	N
Deer Park	8,900'	7	35'	\$16	FC*	Y	N
Doyle	8,100'	18	40'	\$15	R*	Y	N
Hettinger Group	7,600'	1	40'	\$65-135	R*	Y	N
Hunter (Horse CG)	7,800'	11	65'	\$10	R*	Y	Y
Island Park	8,600'	10	40'	\$16	R*	Y	N
Lake View	8,300'	24	40'	\$17	R*	Y	Y
Leigh Creek	5,400'	11	45'	\$15	R*	Y	N
Lost Cabin	8,200'	19	55'	\$16	R*	Y	N
Middle Fork	7,400'	9	55'	\$17	R*	Y	Y
Sitting Bull	8,600'	42	70'	\$17	R*	Y	Y
South Fork	7,800'	14	40'	\$17	R*	Y	Y
Tie Hack	7,500'	20	70'	\$17	R*	Y	Y
West Tensleep Lake	9,100'	10	40'	\$16	R*	Y	Y
Willow Park Group	8,600'	1	40'	\$65-135	R*	Y	Y

TONGUE RD* - SHERIDAN, WY (307) 674.2600

CAMPGROUND NAME	SITE ELEVATION	# OF SITES	MAX SPUR	BASE FEE			
Cross Creek	8,400'	3	40'	\$0	FC*	N	N
Dead Swede	8,400'	21	60'	\$16	R*	Y	Y
East Fork	7,600'	12	60'	\$14	FC*	Y	N
Little Goose	7,000'	3	40'	\$0	FC*	N	N
North Tongue	7,900'	12	60'	\$16	R*	Y	Y
Owen Creek	8,500'	8	50'	\$16	R*	Y	N
Pine Island Group	7,700'	1	75'	\$65-135	R*	Y	N
Prune Creek	7,700'	21	70'	\$17	R*	Y	Y
Ranger Creek	7,800'	11	40'	\$14	FC*	Y	N
Sibley Lake	7,900'	25	75'	\$17-21	R*	Y	Y
Tie Flume	8,400'	27	75'	\$16	R*	Y	Y

***R - Campsites reserved through Recreation.gov**

***RD - Ranger District**

WYOMING

[BLACK HILLS NATIONAL FOREST \(605\) 673.9200](#)

[BEARLODGE RD* - SUNDANCE, WY \(307\) 283.1361](#)

CAMPGROUND NAME	SITE ELEVATION	# OF SITES	MAX SPUR	BASE FEE			
Bearlodge	4,700'	8	25'	\$14	FC*	N	Y
Cook Lake - CLOSED 2016	4,700'	34	45'	\$18	R*	Y	Y
Reuter	5,440'	24	30'	\$14	R*	Y	Y
Sundance - Horse CG	4,800'	10	50'	\$14	R*	Y	Y

[MEDICINE BOW NATIONAL FOREST \(307\) 745.2300](#)

[BRUSH CREEK/HAYDEN RD* - SARATOGA, WY \(307\) 326.5258](#)

CAMPGROUND NAME	SITE ELEVATION	# OF SITES	MAX SPUR	BASE FEE			
Battle Creek	7,800'	4	16'	\$0	FC*	N	N
Bottle Creek	8,700'	12	45'	\$10	FC*	Y	N
Bow River	8,600'	13	32'	\$10	FC*	Y	N
Deep Creek	10,200'	12	22'	\$10	FC*	Y	N
French Creek	8,000'	11	32'	\$10	FC*	Y	N
Hog Park	8,400'	50	90'	\$10	R*	Y	N
Jack Creek	8,500'	16	22'	\$10	FC*	Y	N
Lincoln Park	8,000'	11	32'	\$10	FC*	Y	Y
Lost Creek	8,800'	13	22'	\$10	FC*	Y	N
Ryan Park	8,000'	48	32'	\$10	R*	Y	Y
Ryan Park Group	8,000'	1	32'	\$80	R*	Y	Y
Silver Lake	10,400'	17	32'	\$10	FC*	Y	N
Six Mile Gap	8,000'	9	32'	\$10	FC*	Y	N
South Brush Creek	7,900'	20	32'	\$10	FC*	Y	N

[DOUGLAS RD* - DOUGLAS, WY \(307\) 358.4690](#)

CAMPGROUND NAME	SITE ELEVATION	# OF SITES	MAX SPUR	BASE FEE			
Campbell Creek	7,965'	6	22'	\$10	FC*	Y	N
Curtis Gulch	6,718'	6	22'	\$10	FC*	Y	N
Esterbrook	6,248'	12	22'	\$10	FC*	Y	N
Friend Park	7,572'	11	22'	\$10	FC*	Y	N

[LARAMIE RD* - LARAMIE, WY \(307\) 745.2300](#)

CAMPGROUND NAME	SITE ELEVATION	# OF SITES	MAX SPUR	BASE FEE			
Brooklyn Lake	10,500'	19	45'	\$10	R*	N	N

[LARAMIE RD* - LARAMIE, WY \(307\) 745.2300 \(cont.\)](#)

CAMPGROUND NAME	SITE ELEVATION	# OF SITES	MAX SPUR	BASE FEE			
Lake Owen	9,000'	35	25'	\$10	FC*	Y	N
Libby Creek - Aspen	8,600'	8	30'	\$10	FC*	N	N
Libby Creek - Pine	8,600'	6	25'	\$10	FC*	Y	N
Libby Creek - Spruce	8,600'	8	25'	\$10	FC*	N	Y
Libby Creek - Willow	8,600'	16	45'	\$10	R*	Y	N
Nash Fork	10,200'	27	30'	\$10	FC*	N	N
North Fork	8,600'	60	45'	\$10	R*	N	N
Pelton Creek	8,100'	15	30'	\$10	FC*	Y	N
Pickaroon	7,800'	8	16'	\$0	FC*	N	N
Pike Pole	7,800'	6	16'	\$0	FC*	N	N
Pole Creek Group	8,300'	1	50'	\$30-45	R*	Y	N
Rob Roy	9,500'	8	30'	\$10	FC*	N	N
Sugarloaf	10,700'	16	35'	\$10	R*	Y	N
Tie City	8,600'	19	32'	\$10	FC*	N	N
Vedauwoo	8,200'	28	32'	\$10	FC*	Y	N
Yellow Pine	8,400'	19	32'	\$10	FC*	N	N

[THUNDER BASIN NATIONAL GRASSLAND \(307\) 358.4690](#)

NO DEVELOPED CAMPGROUNDS - DISPERSED CAMPING ONLY

[SHOSHONE NATIONAL FOREST \(307\) 527.6241](#)

[CLARKS FORK RD* - CODY, WY \(307\) 527.6921](#)

CAMPGROUND NAME	SITE ELEVATION	# OF SITES	MAX SPUR	BASE FEE			
Beartooth Lake	9,000'	20	32'	\$15	FC*	Y	N
Crazy Creek	6,900'	16	28'	\$10	FC*	N	N
Dead Indian	6,000'	10	32'	\$10	FC*	N	N
Fox Creek	7,100'	34	50'	\$20	FC*	Y	N
Hunter Peak	9,600'	9	32'	\$15	R*	Y	N
Island Lake	9,600'	28	32'	\$15	FC*	Y	N
Lake Creek	6,400'	6	22'	\$10	FC*	N	N

[GREYBULL RD* - CODY, WY \(307\) 527.6921](#)

CAMPGROUND NAME	SITE ELEVATION	# OF SITES	MAX SPUR	BASE FEE			
Brown Mountain	7,600'	7	16'	\$0	FC*	N	N
Jack Creek	7,600'	7	22'	\$0	FC*	N	N
Wood River	7,300'	5	16'	\$0	FC*	N	N

*D - Donation

*FC - Campground is on a "First Come/First Serve" basis




*R - Campsites reserved through Recreation.gov

*RD - Ranger District




WYOMING

SHOSHONE NATIONAL FOREST (307) 527.6241 (cont.)




WAPITI RD* - CODY, WY (307) 527.6921

CAMPGROUND NAME	SITE ELEVATION	# OF SITES	MAX SPUR	BASE FEE			
Big Game	5,900'	16	32'	\$10	R*	N	N
Clearwater	6,000'	11	28'	\$10	R*	N	Y
Clearwater Group Site East	6,000'	1	40'	\$60	R*	N	Y
Deer Creek	6,400'	6	16'	\$0	FC*	N	Y
Eagle Creek	6,500'	20	36'	\$15	FC*	Y	Y
Elk Fork	6,000'	13	22'	\$10	FC*	N	N
Newton Creek	6,300'	29	38'	\$15	FC*	Y	Y
Rex Hale	6,100'	30	40'	\$15-20	R*	Y	Y
Three Mile	6,700'	20	60'	\$15	R*	Y	Y
Wapiti	6,000'	41	50'	\$15-20	R*	Y	Y

WASHAKIE RD* - LANDER, WY (307) 332.5460

CAMPGROUND NAME	SITE ELEVATION	# OF SITES	MAX SPUR	BASE FEE			
Dickinson Creek	9,400'	15	20'	\$0	FC*	N	N
Fiddlers Lake	9,400'	20	40'	\$15	FC*	Y	Y
Little Popo Agie	8,800'	4	16'	\$0	FC*	N	N
Louis Lake	8,600'	9	24'	\$10	FC*	N	N
Sinks Canyon	6,850'	9	20'	\$15	FC*	Y	N
Worthen Meadow	8,800'	28	24'	\$15	FC*	Y	N

WIND RIVER RD* - DUBOISE, WY (307) 455.2466

CAMPGROUND NAME	SITE ELEVATION	# OF SITES	MAX SPUR	BASE FEE			
Brooks Lake	9,200'	13	32'	\$10	FC*	N	N
Double Cabin	9,300'	14	32'	\$15	FC*	Y	N
Falls	8,000'	54	50'	\$15-20	FC*	Y	Y
Horse Creek	7,500'	9	32'	\$15	FC*	Y	N
Pinnacles	9,200'	21	32'	\$15	FC*	Y	N

*FC - Campground is on a "First Come/First Serve" basis

*PL - Must use Parking Lot

*R - Campsites reserved through Recreation.gov

*RD - Ranger District

ROCKY MOUNTAIN REGION CAMPGROUND LIST

This Campground List contains all the Forest Service campgrounds located within the Rocky Mountain Region. The campgrounds are listed by state, national forest/grassland, and ranger district. Base Minimum Camping Fees are listed, but we cannot show additional fees that may be applicable (hook-ups, etc.). Most Rocky Mountain Region campgrounds are open from Memorial Day through Labor Day. To find a campground's Open/Closed status, contact the appropriate ranger district. Campground locations are shown on each National Forest or Grassland Visitor Information Map and they can be viewed and/or purchased online at:

<http://www.fs.usda.gov/goto/r2/recreation/camping>

NATIONAL RECREATION RESERVATION SYSTEM

1.877.444.6777



www.recreation.gov

Campgrounds accepting reservations are marked with *R under the column with the Recreation.gov logo above. All other campgrounds are "First-Come / First-Serve" and marked with *FC. Typically, campgrounds accepting reservations (*R) have a limited number of sites available on a "First-Come / First-Serve" basis. For any questions, contact the appropriate ranger district office.

Reservations may be made through the toll-free number or website listed above. To make a reservation, give the name of the campground, the national forest/grassland and your credit card info. There is a non-refundable \$9.00 fee for each site, per reservation. Reservations must be made at least 5 days before your intended stay.

DON'T MOVE FIREWOOD

Destructive insects and diseases can get a free ride into our Region in firewood brought in from out of state or from home. Prevent the spread of tree-killing organisms by obtaining firewood at or near your destination and burning it on-site.

For more information visit the Don't Move Firewood website at:

www.dontmovefirewood.org

ABBREVIATIONS AND ICONS USED IN THIS LIST

*D - Donation

*FC - Campground is on a "First Come/First Serve" basis

*PL - Must use Parking Lot

*R - Campsites reserved through Recreation.gov

*RD - Ranger District

*TO - Tent Only



Recreation.gov
Reservations



Drinking Water
Available



Wheelchair
Accessible