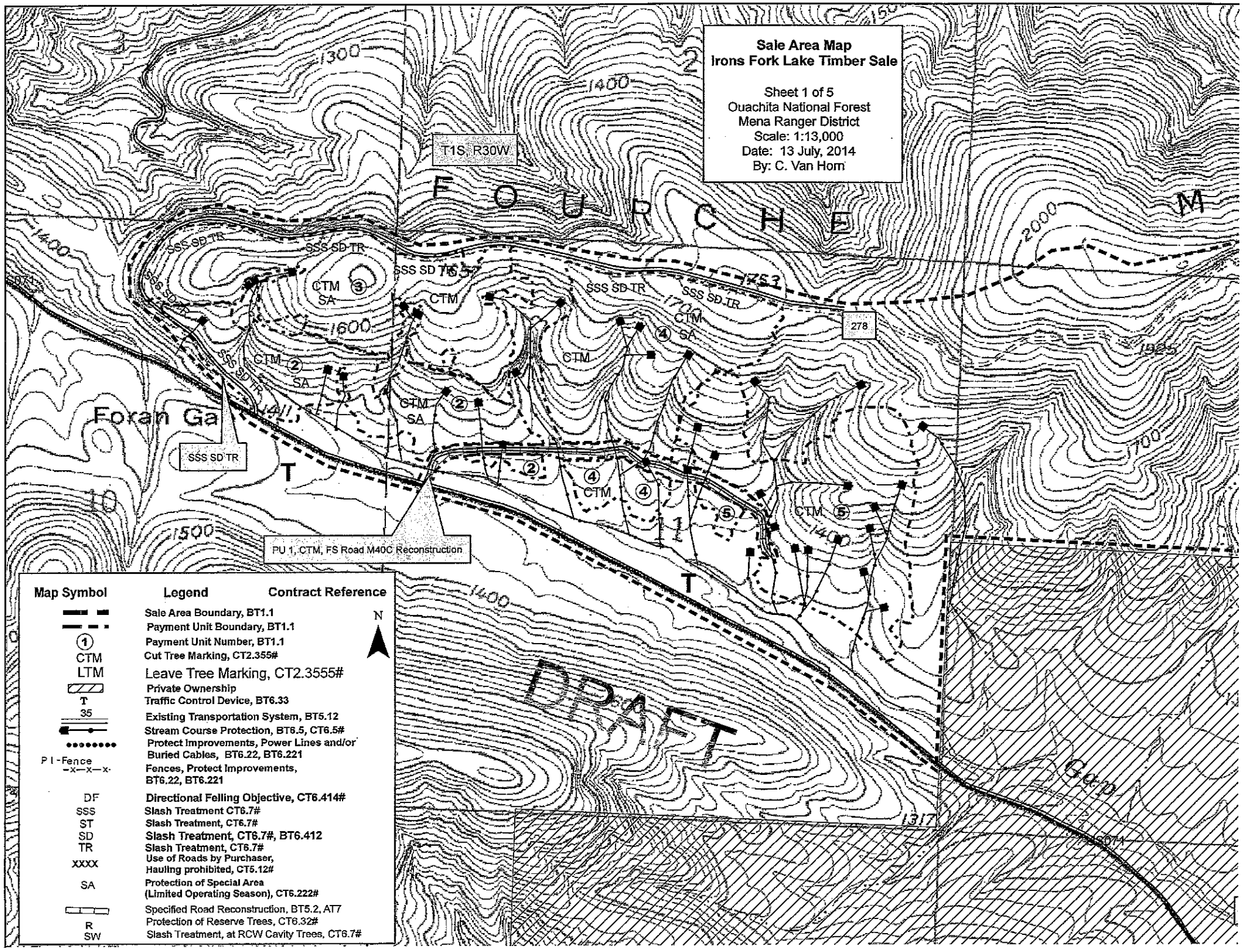
Sale Area Map
Irons Fork Lake Timber Sale
Sheet 1 of 5
Ouachita National Forest
Mena Ranger District
Scale: 1:13,000
Date: 13 July, 2014
By: C. Van Horn
T1S R30W
F O U R C H E
M
Foran Ga
Gap
278
SSS SD TR
CTM
SA
LTM
T
PU 1, CTM, FS Road M40C Reconstruction
DRAFT
N
Map Symbol
Legend
Contract Reference
Sale Area Boundary, BT1.1
Payment Unit Boundary, BT1.1
Payment Unit Number, BT1.1
Cut Tree Marking, CT2.355#
Leave Tree Marking, CT2.3555#
Private Ownership
Traffic Control Device, BT6.33
Existing Transportation System, BT5.12
Stream Course Protection, BT6.5, CT6.5#
Protect Improvements, Power Lines and/or Buried Cables, BT6.22, BT6.221
Fences, Protect Improvements, BT6.22, BT6.221
Directional Felling Objective, CT6.414#
Slash Treatment CT6.7#
Slash Treatment, CT6.7#
Slash Treatment, CT6.7#, BT6.412
Slash Treatment, CT6.7#
Use of Roads by Purchaser, Hauling prohibited, CT5.12#
Protection of Special Area (Limited Operating Season), CT6.222#
Specified Road Reconstruction, BT5.2, AT7
Protection of Reserve Trees, CT6.32#
Slash Treatment, at RCW Cavity Trees, CT6.7#

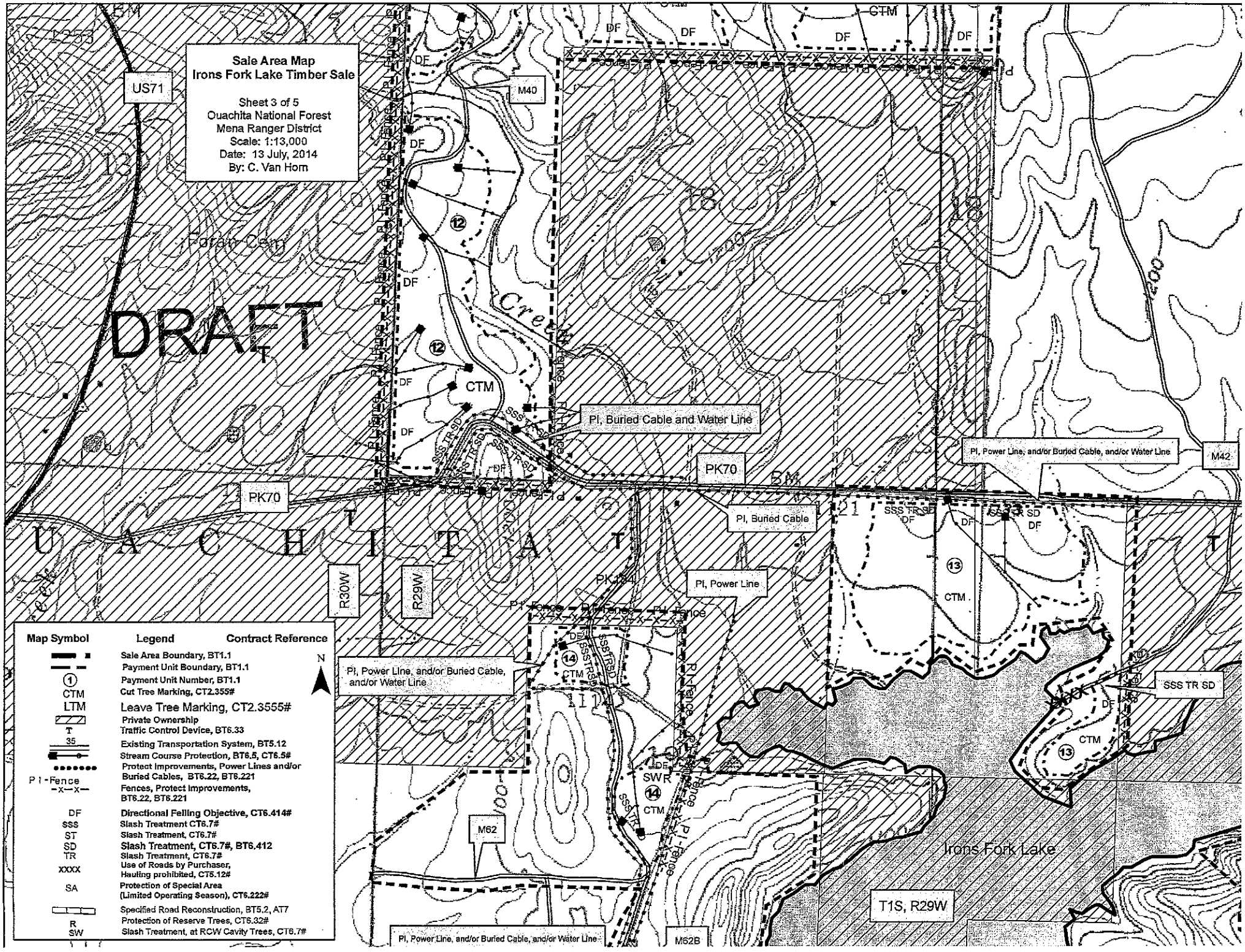
Sale Area Map
Irons Fork Lake Timber Sale
Sheet 3 of 5
Ouachita National Forest
Mena Ranger District
Scale: 1:13,000
Date: 13 July, 2014
By: C. Van Horn
DRAFT
US71
M40
M42
M62
M62B
PK70
PK134
R30W
R29W
T1S, R29W
Irons Fork Lake
Pl, Buried Cable and Water Line
Pl, Power Line, and/or Buried Cable, and/or Water Line
Pl, Buried Cable
Pl, Power Line
Pl, Power Line, and/or Buried Cable, and/or Water Line
Pl, Power Line, and/or Buried Cable, and/or Water Line
SSS TR SD
CTM
DF
SWR
Map Symbol
Legend
Contract Reference
Sale Area Boundary, BT1.1
Payment Unit Boundary, BT1.1
Payment Unit Number, BT1.1
CTM Cut Tree Marking, CT2.355#
LTM Leave Tree Marking, CT2.3555#
Private Ownership
T Traffic Control Device, BT6.33
35 Existing Transportation System, BT5.12
Stream Course Protection, BT6.5, CT6.5#
Protect Improvements, Power Lines and/or Buried Cables, BT6.22, BT6.221
Pl - Fence Fences, Protect Improvements, BT6.22, BT6.221
DF Directional Felling Objective, CT6.414#
SSS Slash Treatment CT6.7#
ST Slash Treatment, CT6.7#
SD Slash Treatment, CT6.7#, BT6.412
TR Slash Treatment, CT6.7#
XXXX Use of Roads by Purchaser, Hauling prohibited, CT5.12#
SA Protection of Special Area (Limited Operating Season), CT6.222#
Specified Road Reconstruction, BT5.2, AT7
R Protection of Reserve Trees, CT6.32#
SW Slash Treatment, at RCW Cavity Trees, CT6.7#
N

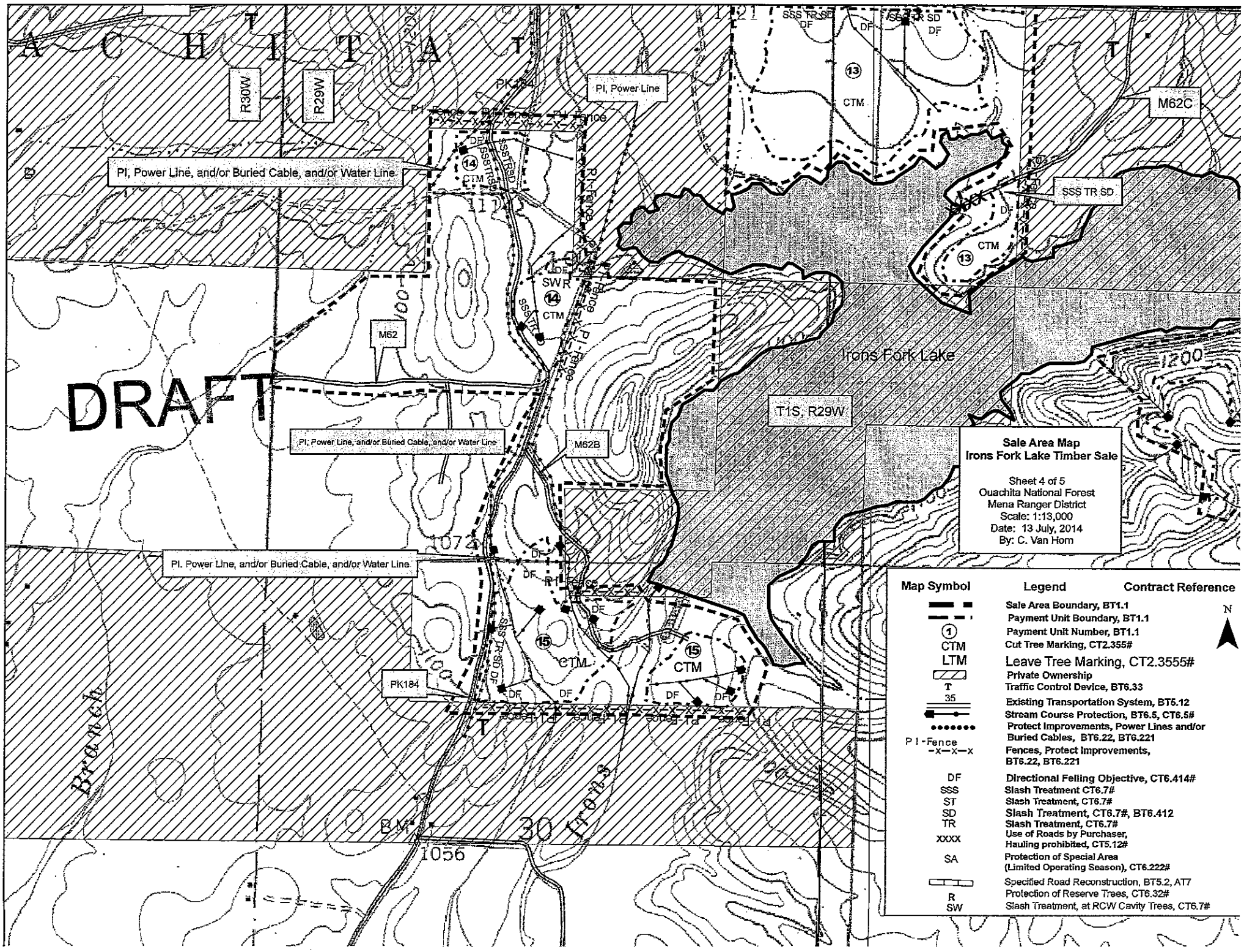
DRAFT
Sale Area Map
Irons Fork Lake Timber Sale
Sheet 4 of 5
Ouachita National Forest
Mena Ranger District
Scale: 1:13,000
Date: 13 July, 2014
By: C. Van Horn
Irons Fork Lake
T1S, R29W
R30W
R29W
M62
M62B
M62C
PK184
PI, Power Line
PI, Power Line, and/or Buried Cable, and/or Water Line
SSS TR SD
SWR
CTM
DF
N
Map Symbol
Legend
Contract Reference
Sale Area Boundary, BT1.1
Payment Unit Boundary, BT1.1
Payment Unit Number, BT1.1
CTM Cut Tree Marking, CT2.355#
LTM Leave Tree Marking, CT2.3555#
Private Ownership
T Traffic Control Device, BT6.33
35 Existing Transportation System, BT5.12
Stream Course Protection, BT6.5, CT6.5#
Protect Improvements, Power Lines and/or Buried Cables, BT6.22, BT6.221
PI-Fence Fences, Protect Improvements, BT6.22, BT6.221
DF Directional Felling Objective, CT6.414#
SSS Slash Treatment CT6.7#
ST Slash Treatment, CT6.7#
SD Slash Treatment, CT6.7#, BT6.412
TR Slash Treatment, CT6.7#
XXXX Use of Roads by Purchaser, Hauling prohibited, CT5.12#
SA Protection of Special Area (Limited Operating Season), CT6.222#
Specified Road Reconstruction, BT5.2, AT7
R Protection of Reserve Trees, CT6.32#
SW Slash Treatment, at RCW Cavity Trees, CT6.7#

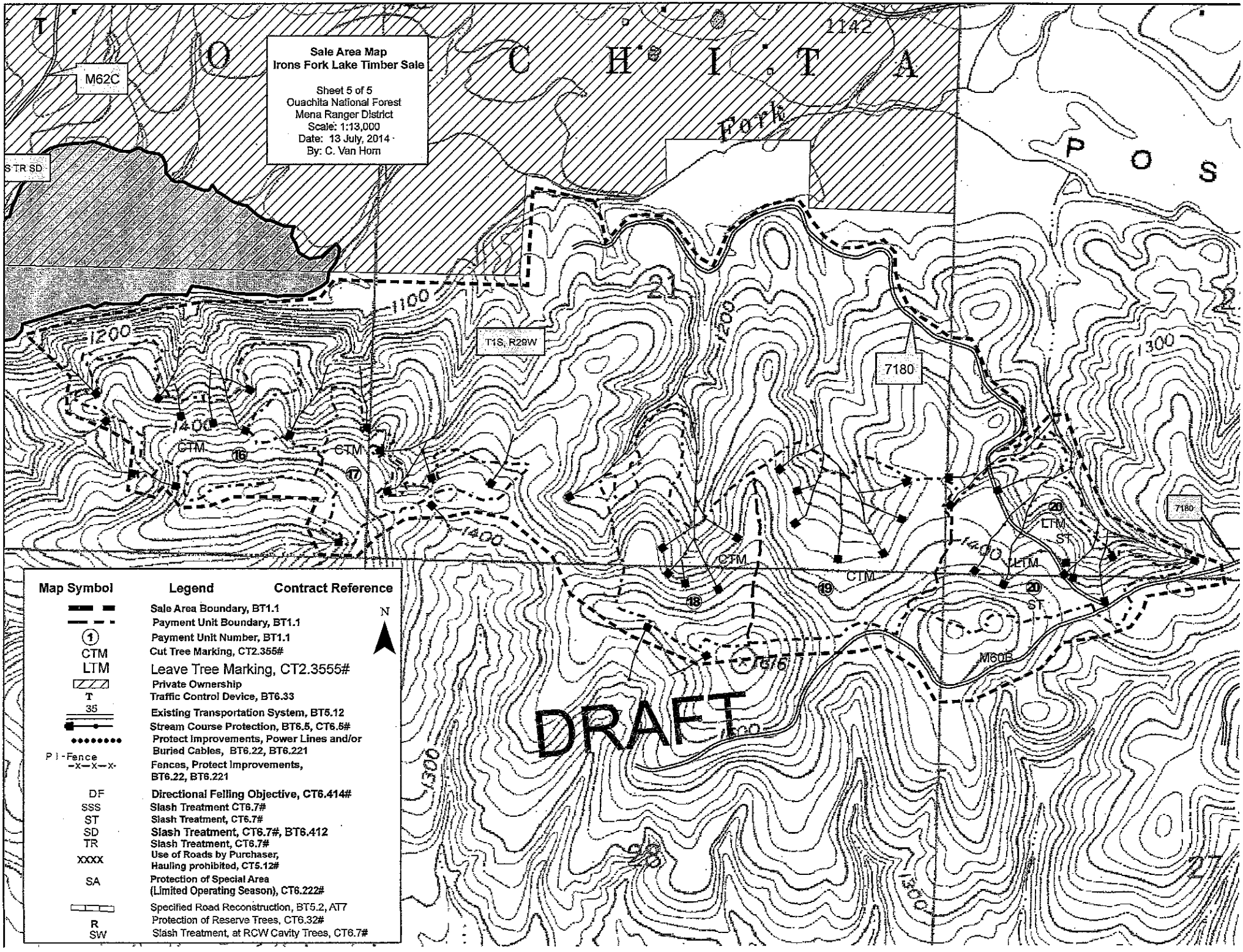
Sale Area Map
Irons Fork Lake Timber Sale
Sheet 5 of 5
Ouachita National Forest
Mena Ranger District
Scale: 1:13,000
Date: 13 July, 2014
By: C. Van Horn
M62C
S TR SD
T1S, R29W
7180
1142
Fork
P O S
1100
1200
1300
1400
CTM
LTM
ST
M60B
DRAFT
Map Symbol
Legend
Contract Reference
Sale Area Boundary, BT1.1
Payment Unit Boundary, BT1.1
Payment Unit Number, BT1.1
CTM Cut Tree Marking, CT2.355#
LTM Leave Tree Marking, CT2.3555#
Private Ownership
T Traffic Control Device, BT6.33
35 Existing Transportation System, BT5.12
Stream Course Protection, BT6.5, CT6.5#
Protect Improvements, Power Lines and/or Buried Cables, BT6.22, BT6.221
P I - Fence -x-x-x- Fences, Protect Improvements, BT6.22, BT6.221
DF Directional Felling Objective, CT6.414#
SSS Slash Treatment CT6.7#
ST Slash Treatment, CT6.7#
SD Slash Treatment, CT6.7#, BT6.412
TR Slash Treatment, CT6.7#
XXXX Use of Roads by Purchaser, Hauling prohibited, CT5.12#
SA Protection of Special Area (Limited Operating Season), CT6.222#
Specified Road Reconstruction, BT5.2, AT7
R Protection of Reserve Trees, CT6.32#
SW Slash Treatment, at RCW Cavity Trees, CT6.7#
N