

**UNITED STATES DEPARTMENT OF AGRICULTURE
FOREST SERVICE
BOISE NATIONAL FOREST
CASCADE RANGER DISTRICT**

ROAD CLOSURE
NFS Road #478 (Rice Creek Road)
For public safety

PROHIBITIONS

Pursuant to 36 CFR § 261.50 (b), the following acts is prohibited on the National Forest System road described in this order, within the administrative boundaries of the Cascade Ranger District, Boise National Forest. This order will be in effect upon signing and will remain in effect until further notice:

1. Using any type of motorized or mechanized vehicle on National Forest System Road #478 (Rice Creek Road) as described below. **36 CFR § 261.54(a)**

EXEMPTIONS

Pursuant to 36 CFR § 261.50(e), the following persons are exempt from this order:

1. Persons with a special use authorization or other Forest Service authorization specifically exempting them from the effect of this Order.
2. Any Federal, State, or local law enforcement officer, or member of an organized rescue or fire fighting force in the performance of an official duty.
3. Federal or State administrative personnel in the performance of an official duty.

ROAD CLOSURE DESCRIPTION

National Forest System (NFS) #478 (aka Rice Creek Road) is described as beginning at the junction of NFS Road #478A located within Township 14 North, Range 7 East, Section 17, then traveling Southerly to the end of the road. The described road is within the Cascade Ranger District, Boise National Forest, Boise Meridian, Valley County, Idaho.


PURPOSE

To provide for public safety due to road damage and washouts.

IMPLEMENTATION

1. This order will be in effect upon signing and will remain in effect until further notice.
2. A map identifying the closed road is attached to and made part of this order.
3. Any violation of this order is punishable by a fine of not more than \$5,000 for an individual or \$10,000 for an organization, and/or imprisonment for not more than six months. 16 U.S.C. § 551; 18 U.S.C. §§ 3571(b)(6), 3581 (b)(7)
4. This order supersedes any previous orders prohibiting the same, or similar acts prohibited by this order on the road covered by this order.
5. Further information regarding this order may be obtained at the Cascade Ranger District Office, Cascade, ID, telephone number 208-382-7400, and at the Boise National Forest Supervisor's Office, Boise, ID, telephone number 208-373-4101.

Done at Boise, Idaho this 13th day of August 2014.



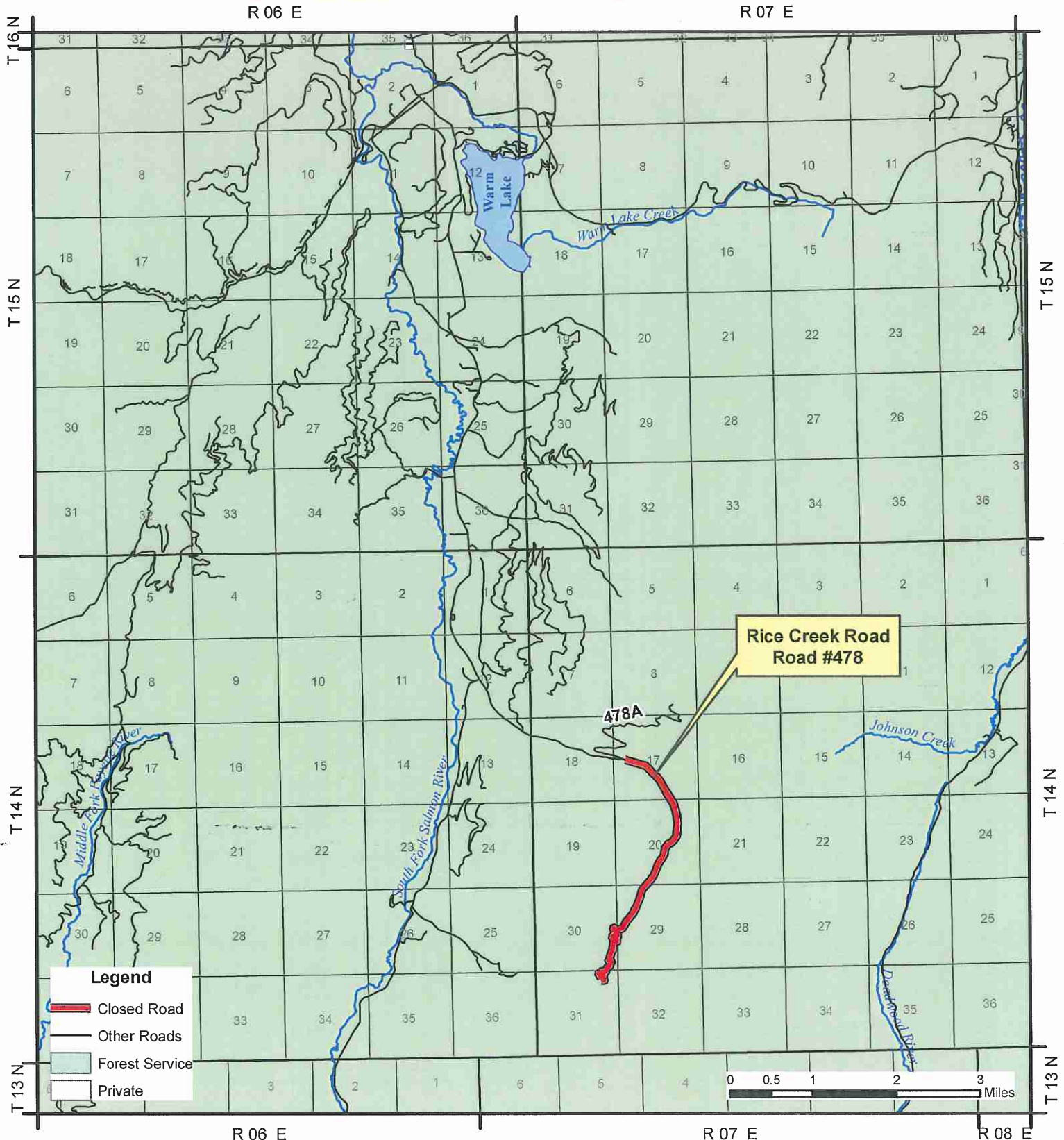
CECILIA R. SEESHOLTZ
Forest Supervisor
Boise National Forest

Order Number: 0402-04-62



TEMPORARY ROAD CLOSURE Cascade Ranger District

August 2014
Order #0402-04-62

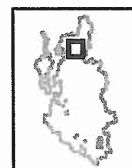


Prepared by: Information Resources Management
Supervisor's Office
Boise National Forest
Boise, Idaho

Produced: 8/12/2014

Projection: UTM 11 N, NAD83

File: T:\FS\NFS\Boise\Program\7700TravelMgmt\GIS\ClosureMaps\2014\OrderNum04020462\Road478.mxd



The U.S. Department of Agriculture, Forest Service uses the most current and complete data available. GIS data and product accuracy may vary. They may be developed from sources of differing accuracy, accurate only at certain scales, based on modeling or interpretation, incomplete while being revised or created, etc. Using GIS products for purposes other than those for which they were created, may yield inaccurate or misleading results. The Forest Service reserves the right to correct, modify, or replace GIS products without notification.