Gap and Leave Tree Map
Wobbly Unit 2 - 24 Acres
Cowlitz Valley Ranger District
Gifford Pinchot National Forest

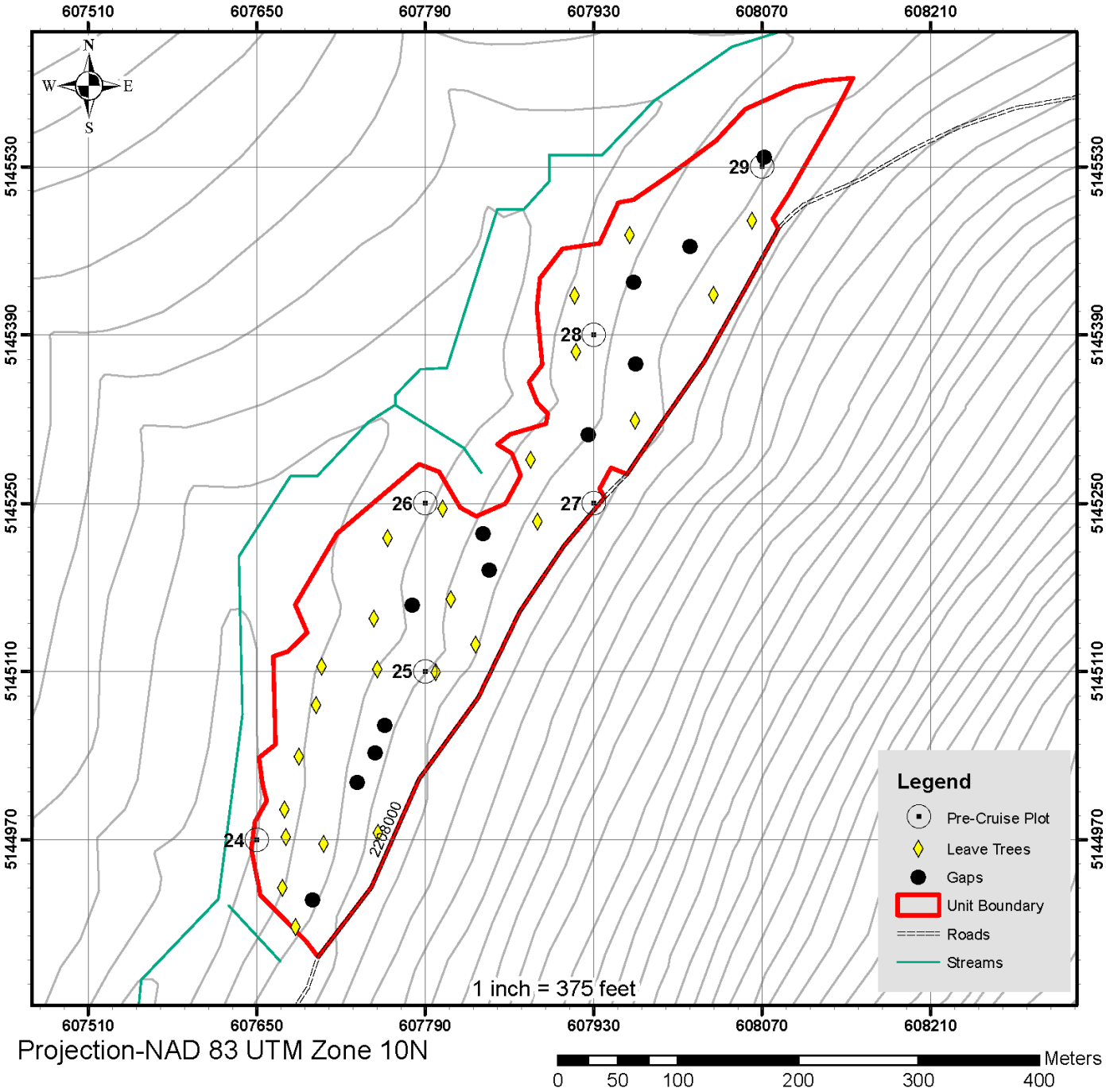

Locations are approximate.

TEG 05/14
Modified 08/14 RJR

Gap and Leave Tree Map
Wobbly Unit 3 - 22 Acres
Cowlitz Valley Ranger District
Gifford Pinchot National Forest

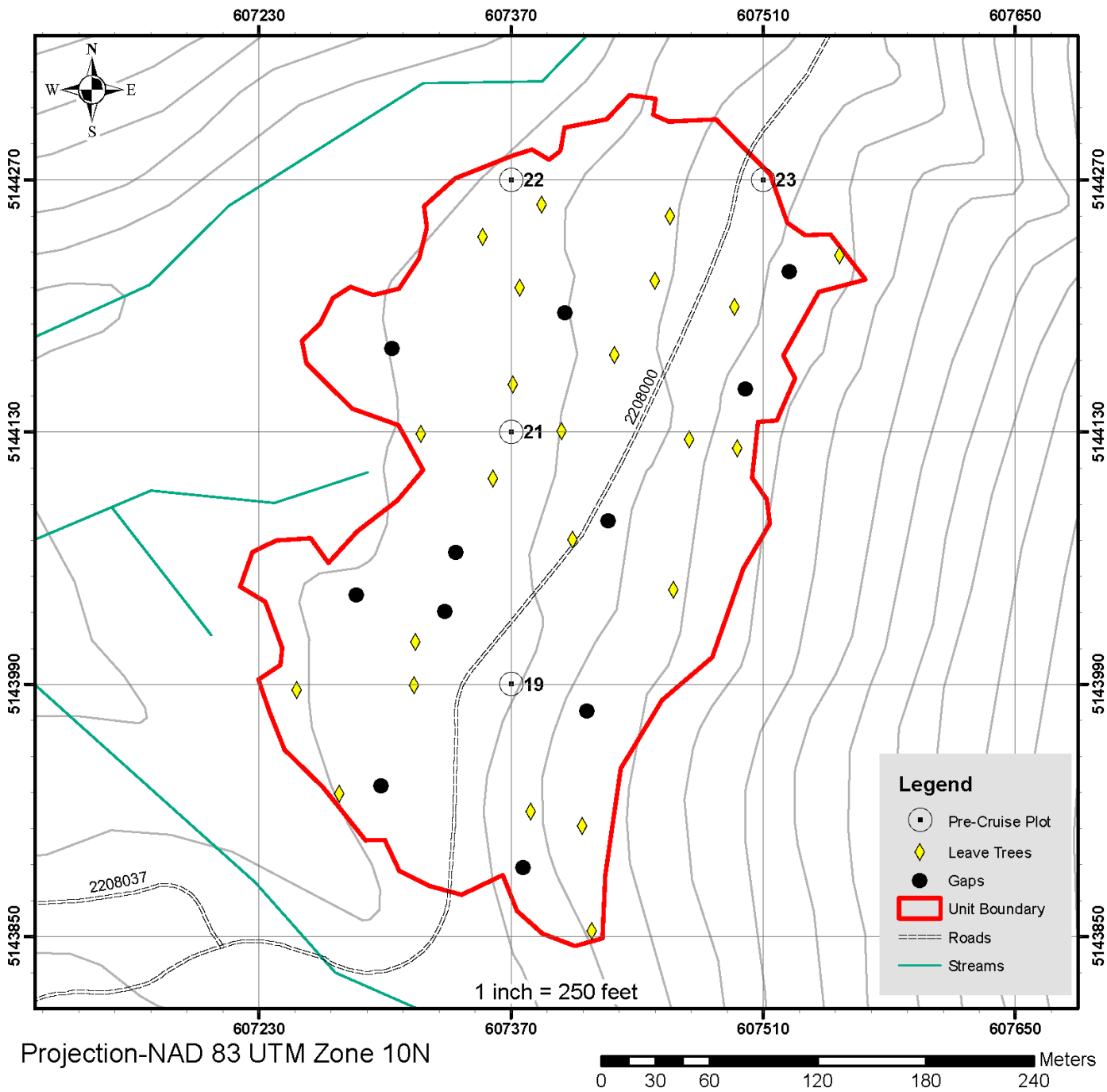

Locations are approximate.

TEG 05/14
Modified 08/14 RJR

Gap and Leave Tree Map
Wobbly Unit 4 - 18 Acres
Cowlitz Valley Ranger District
Gifford Pinchot National Forest

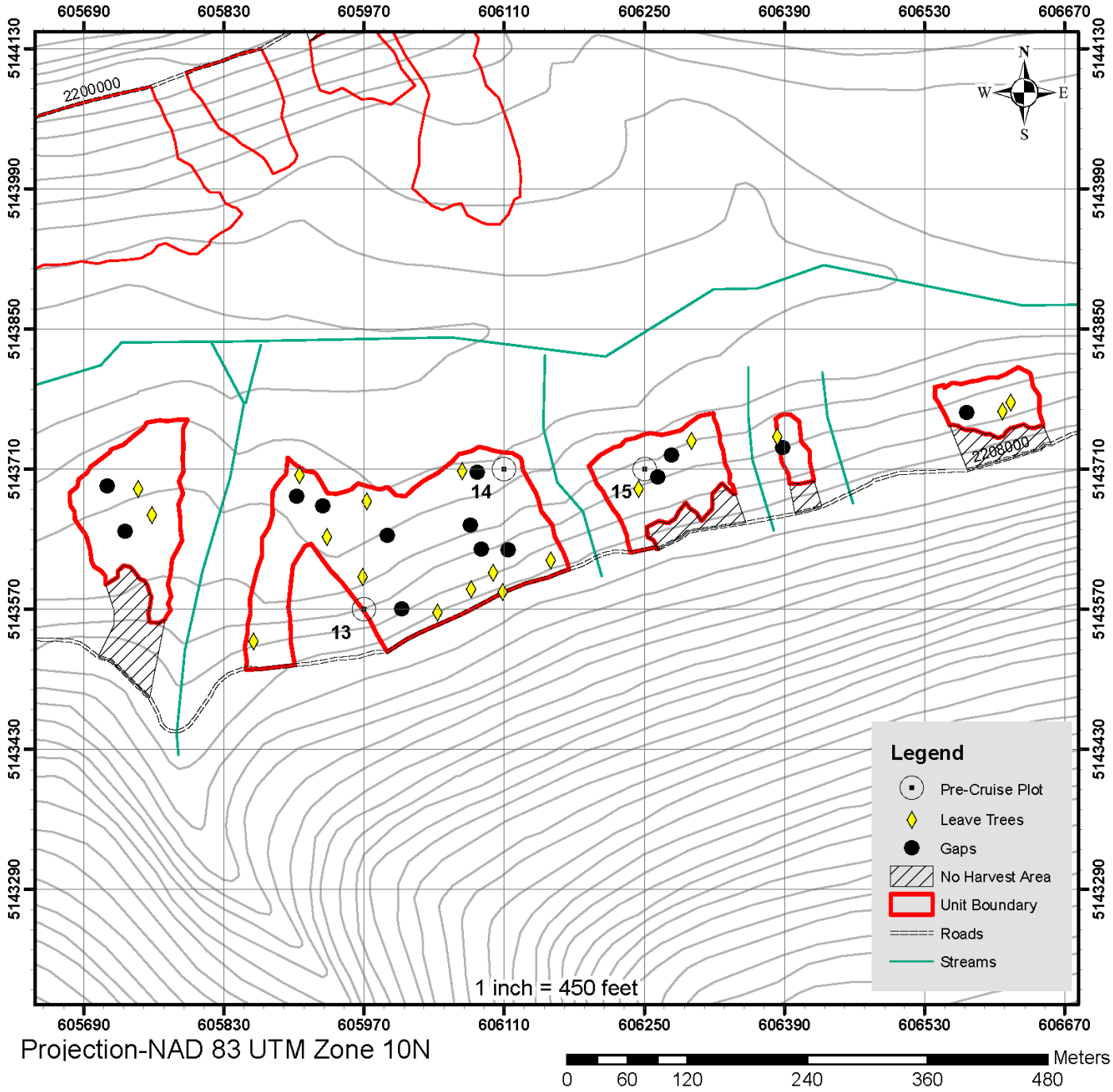

Locations are approximate.

TEG 05/14

Modified 08/14 RJR

Gap and Leave Tree Map
Wobbly Unit 5 - 18 Acres
Cowlitz Valley Ranger District
Gifford Pinchot National Forest

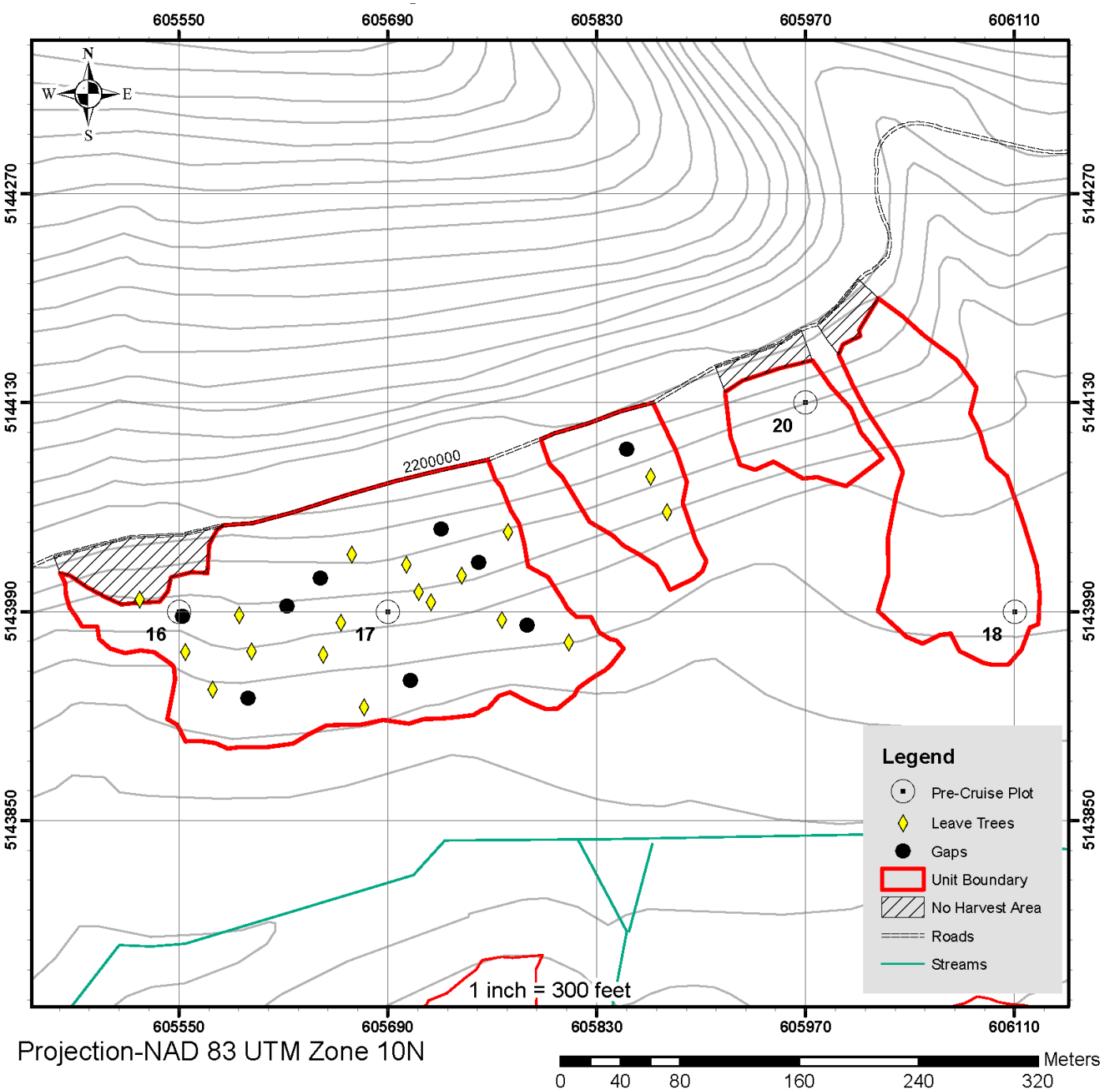

Locations are approximate.

TEG 05/14

Modified 08/14 RJR

Gap and Leave Tree Map
Wobbly Unit 6 - 13 Acres
Cowlitz Valley Ranger District
Gifford Pinchot National Forest

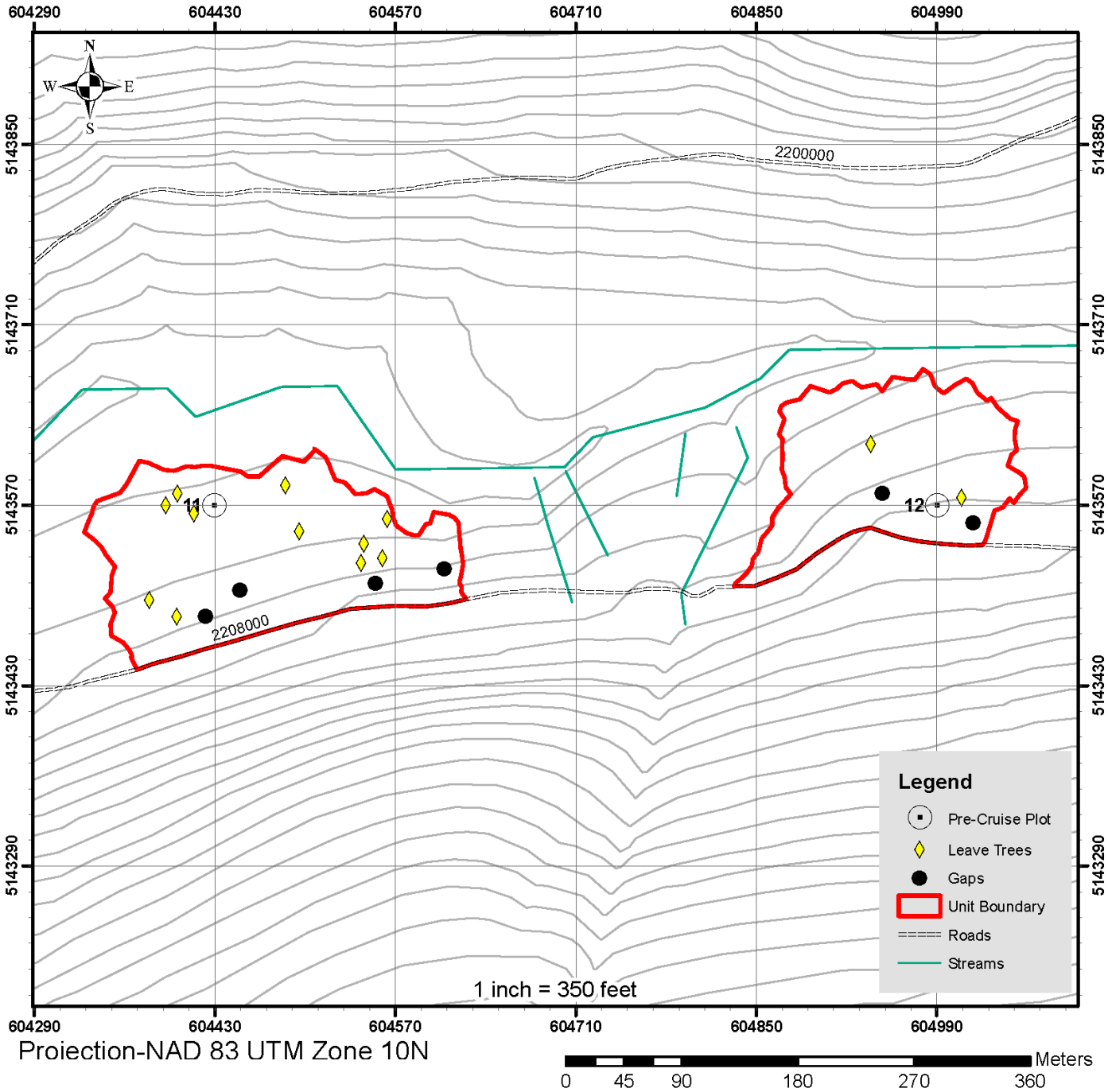

Projection-NAD 83 UTM Zone 10N

Locations are approximate.

TEG 05/14
Modified 08/14 RJR

Skip, Gap and Leave Tree Map
Wobbly Unit 7 - 48 Acres
Cowlitz Valley Ranger District
Gifford Pinchot National Forest

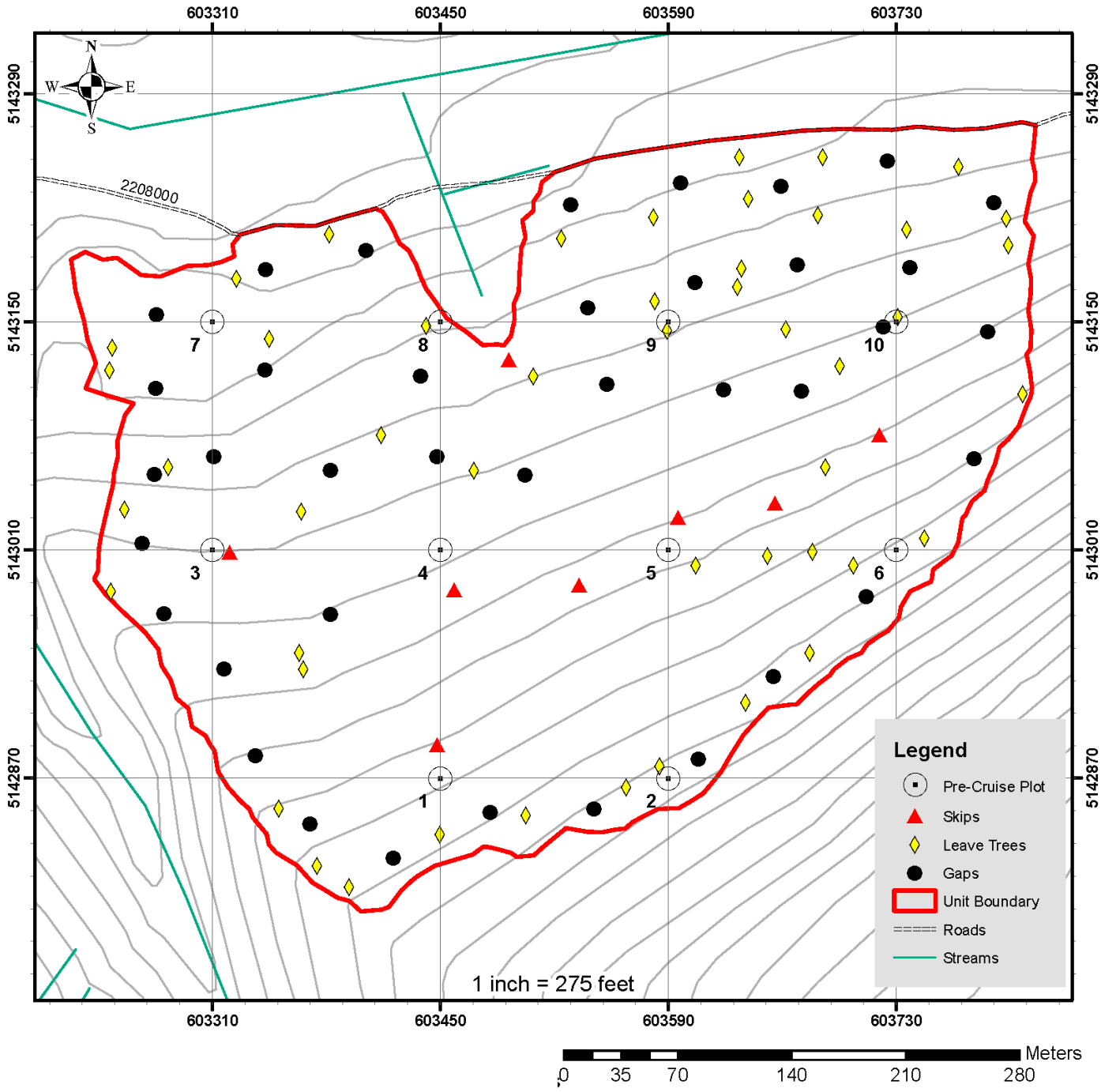

Locations are approximate.

TEG 05/14
Modified 08/14 RJR