



# Grayling Lake Trail

(INHT with access to Meridian, Leech, and Long Lakes)

Seward Ranger District, Chugach National Forest

(907) 224-3374

**Recommended Uses**

**Difficulty**

**Public Use**

**Length (one way)**



Easy

Low

1.47 M. to Grayling LK

**USGS Map**

**Trip Time (one way)**

**Recommended Season**

**Elevation Gain**

Seward B7

1 hour

Year round

450 Feet

## Trail Access

Trailhead is on the west side of the Seward Highway, mile 13.2. *Trail is closed to saddle/pack stock April 1 – June 30, and motorized vehicles year round.*

## Trail Grade/Condition

This trail passes through dense conifer forests and open muskegs. The elevation gain is gradual. Snow may be present through mid-June. It may be muddy during periods of snowmelt and after rains.

## Recreational Opportunities

It is 1 ¼ miles to Meridian Lake, 1.47 miles to Grayling Lake, 2.2 miles to Leech Lake, 3.6 miles to Long Lake, 3.8 miles to Mile 12 parking, and 6.5 miles to the Primrose Trailhead (view map for trail segments). There is a hardened campsite on the south end of Long Lake, and one on the east side of Meridian Lake.

In addition to offering access to Grayling, Meridian, Leech and Long Lakes, this trail can be traveled to the Mile 12 Seward Hwy. parking area (3.8 miles), or the Primrose T.H. (6.5 miles) located in Primrose C.G. For an even longer excursion (11.3 miles), travel to the Mile 12 parking area, travel north on the highway for 800', cross the highway to access the next section of trail that is 7.5 miles long and ends at the Bear Lake Trailhead.

Blueberry and high bush cranberries are to be found along the trails in late August and September. Fishing for Grayling in Grayling Lake and Rainbow Trout in Meridian and Leech Lakes. Wildlife includes moose, wolves, black and brown bears, wolverine, and grouse. Hunting for these species is permitted in designated seasons. [Review Alaska Department of Fish and Game \(ADF&G\) hunting and fishing regulations.](#)

Winter snow shoeing and skiing in connecting meadows is possible in this low avalanche danger area.

## Special Considerations

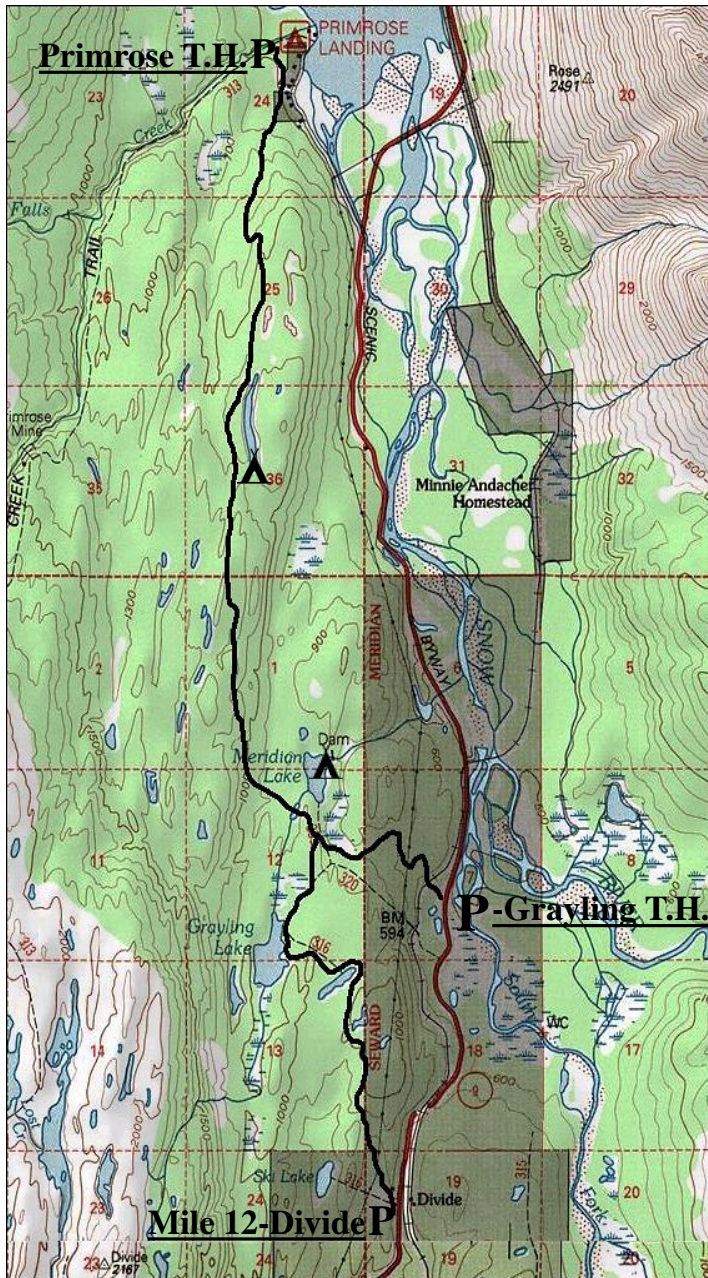
Use caution with bear and moose. Giardia (a microscopic parasite that can infect warm-blooded animals and humans) could be present in all open water sources, filter surface water before drinking. Winter travel may be hazardous due to avalanches, thin lake ice, and white out conditions above tree line. Winter travelers need to be able to evaluate avalanche and over-ice travel hazards. Be prepared for rapid weather changes. Remember to pack out your trash. You can contact a U.S. Forest Service office to receive more detailed information on safety precautions and Leave No Trace outdoor skills and ethics.



# Grayling Lake Trail

Iditarod Access to Meridian, Leach, Grayling, and Long Lakes, and Primrose Trail.

Seward Ranger District, Chugach National Forest (907) 224-3374



Map created with TOPOI® ©2003 National Geographic (www.nationalgeographic.com/topo) Map not to scale.




## Designated Campsites

Mile 1.4 Meridian Lake – N60° 17'05.7" W149° 21'54.4"  
 Mile 3.6 Long Lake – N60° 18'28.8" W149° 22'35.9"

## Trail Distances

Meridian Lake - 1.25 miles	Mile 12 - T.H. 3.8 miles
Grayling Lake - 1.47 miles	Primrose - T.H. 6.5 miles
Leach Lake - 2.21 miles	
Long Lake - 3.6 miles	

## LEGEND

-  Iditarod Trail
-  Trailhead Parking: mile 12 at Divide, mile 13.2 Grayling T.H. and Primrose T.H.
-  Campsites