Closure Order # 10-418
Exhibit A
Vicinity Map with Closure Areas
Santa Fe National Forest

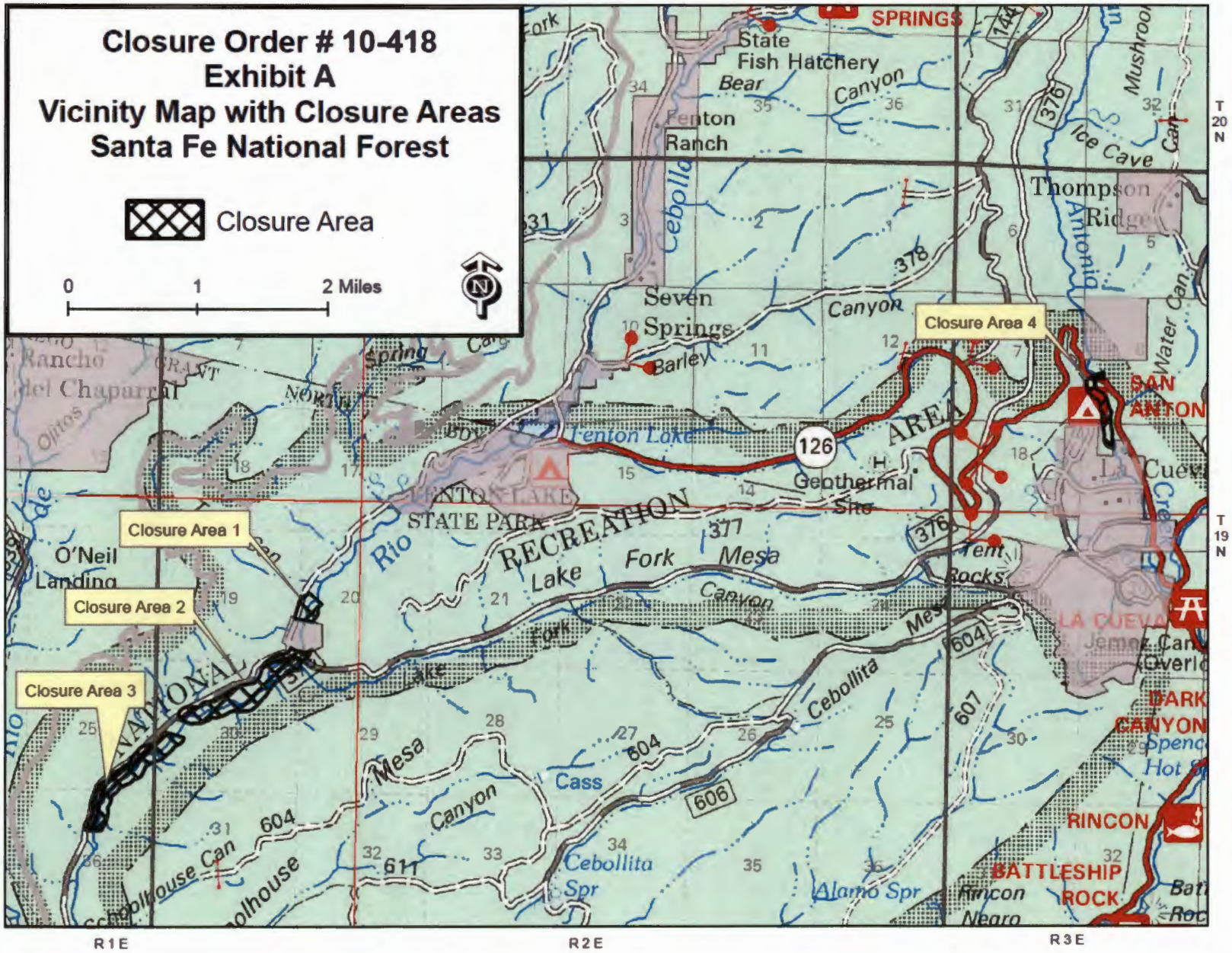

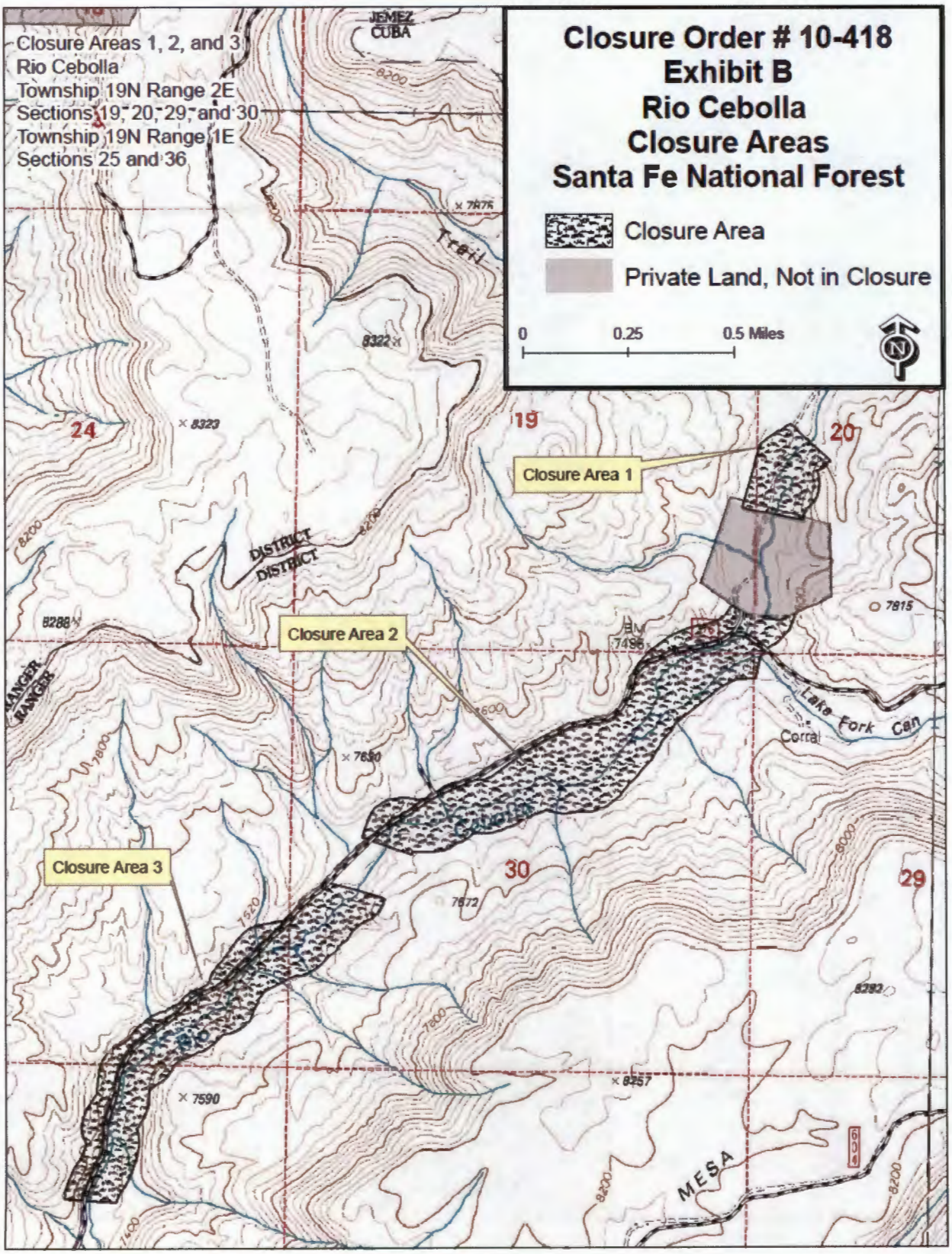
Closure Order # 10-418
Exhibit B
Rio Cebolla
Closure Areas
Santa Fe National Forest
Closure Area
Private Land, Not in Closure
0
0.25
0.5 Miles
Closure Areas 1, 2, and 3
Rio Cebolla
Township 19N Range 2E
Sections 19, 20, 29, and 30
Township 19N Range 1E
Sections 25 and 36
Closure Area 1
Closure Area 2
Closure Area 3
JEMEZ
CUBA
Trail
DISTRICT
RANGER
Lake Fork Can
Corral
MESA
24
19
20
30
29

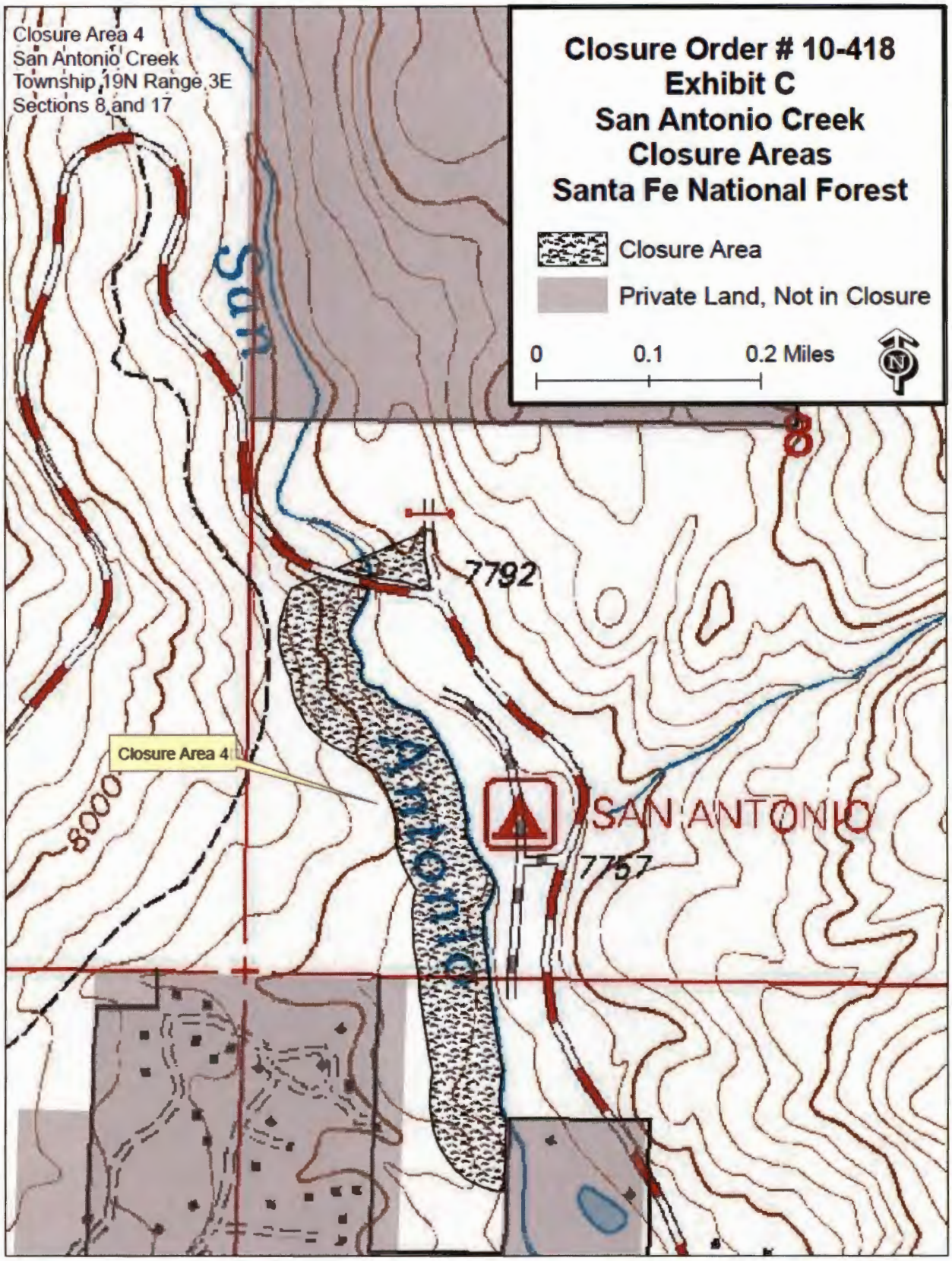
Closure Area 4
San Antonio Creek
Township 19N Range 3E
Sections 8 and 17
Closure Order # 10-418
Exhibit C
San Antonio Creek
Closure Areas
Santa Fe National Forest
Closure Area
Private Land, Not in Closure
0
0.1
0.2 Miles
N
San
Antonio
8
7792
7757
8000
Closure Area 4
SAN ANTONIO