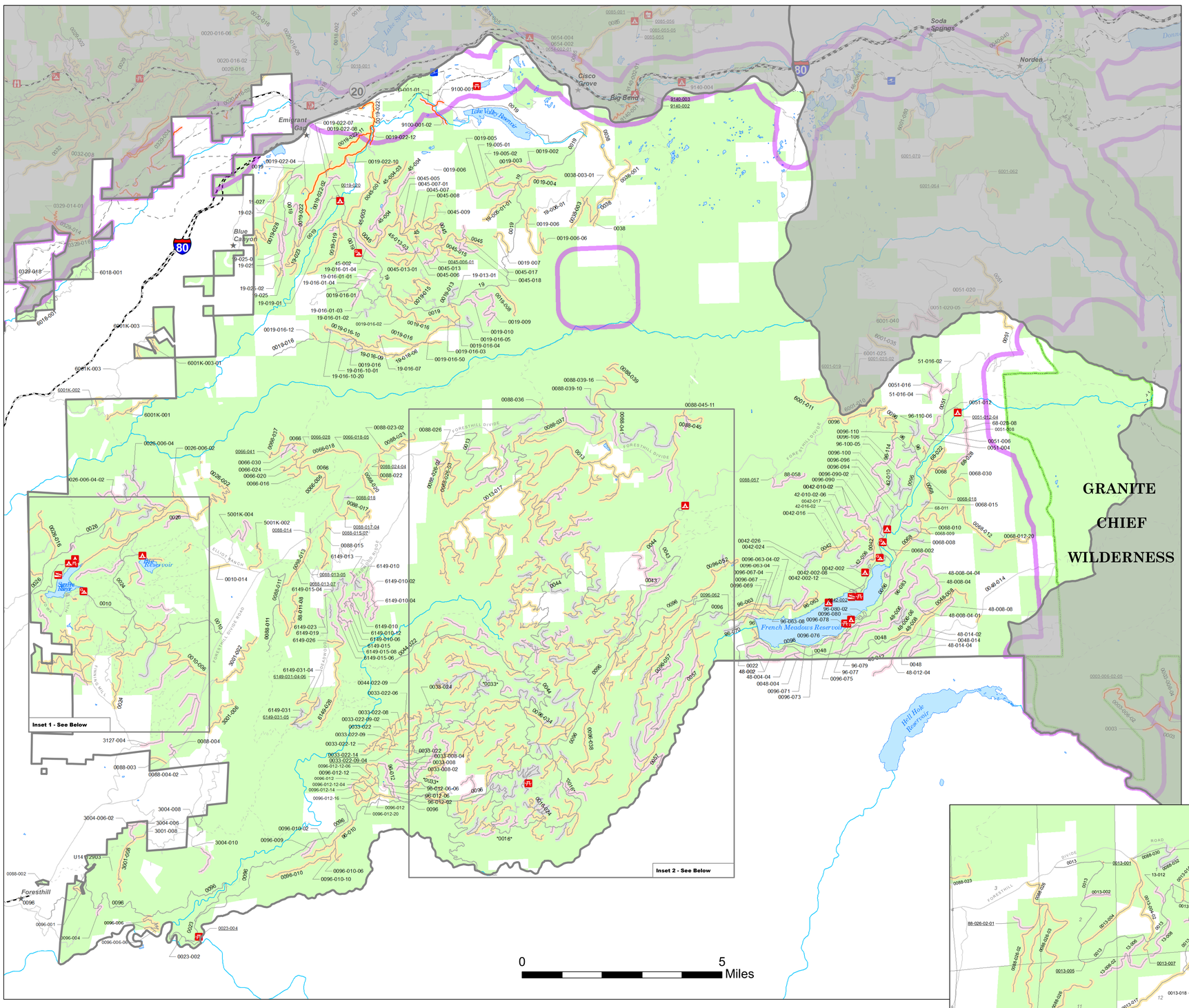

N

USDA United States Department of Agriculture
Forest Service

Tahoe National Forest

Travel Analysis Process

American River RD

October 15, 2014

Recreation Risk

Identified Risk by Road Route*

Legend

****DRAFT****

- Risk to Non-Motorized Quiet Recreation
- Pacific Crest Trail & National Historic Trail
- Research Natural Area, National Historic Trail, Wilderness, & Pacific Crest Trail (with 1/2 mi buffer)

National Forest System Road Objective Maintenance Level

- 1 - BASIC CUSTODIAL CARE (CLOSED)
- 2 - HIGH CLEARANCE VEHICLES
- D - DECOMMISSION

Background layers

- Route Status = Decommissioned
- Forest Road
- Motorized Trail
- Other Roads
- Non-Motorized Trail
- Tahoe National Forest

*Per TAP Guidelines, an entire route is 'flagged' for a resource risk or benefit if any portion of that resource or its buffer intersects the route. This map displays risk from Maintenance level 1 & 2 routes. TAP uses National Forest System routed roads only. It does not include decommissioned or converted roads, nor does it include trails of any kind. They are used for display only.
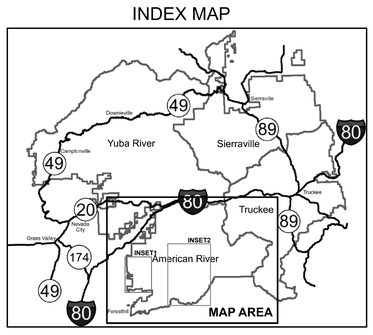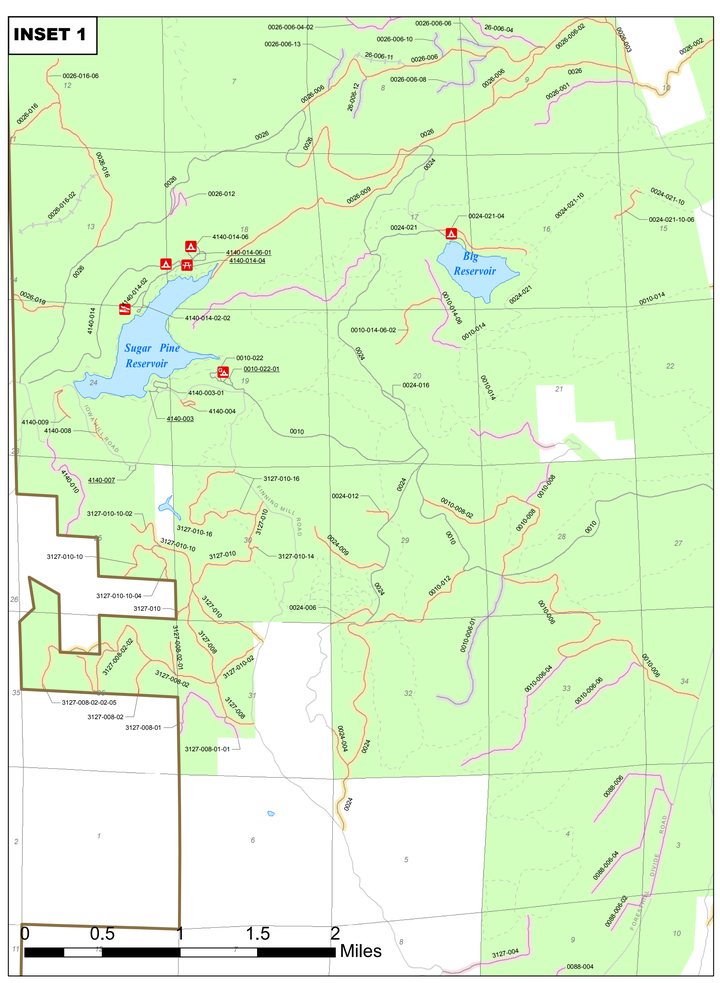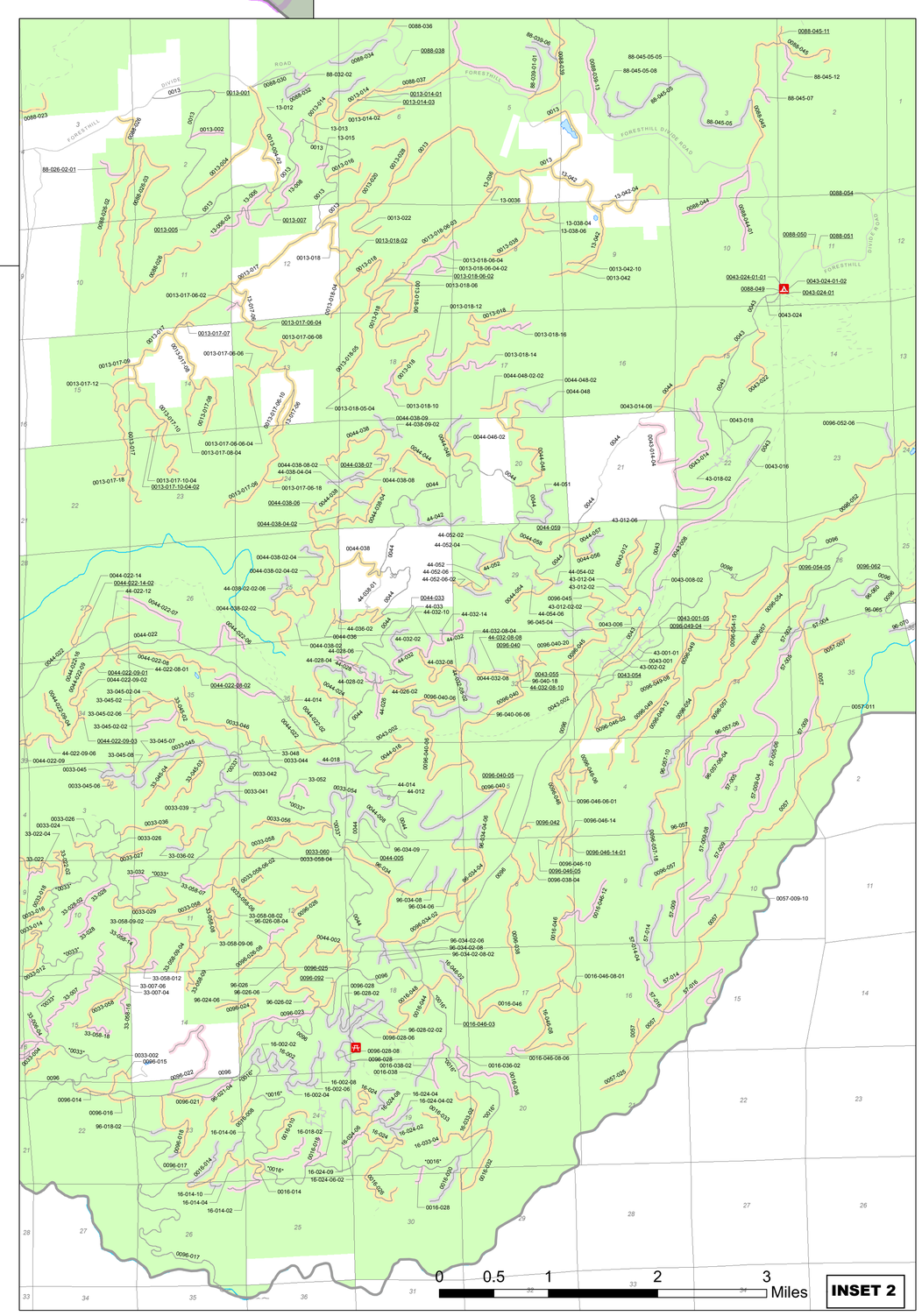
INDEX MAP