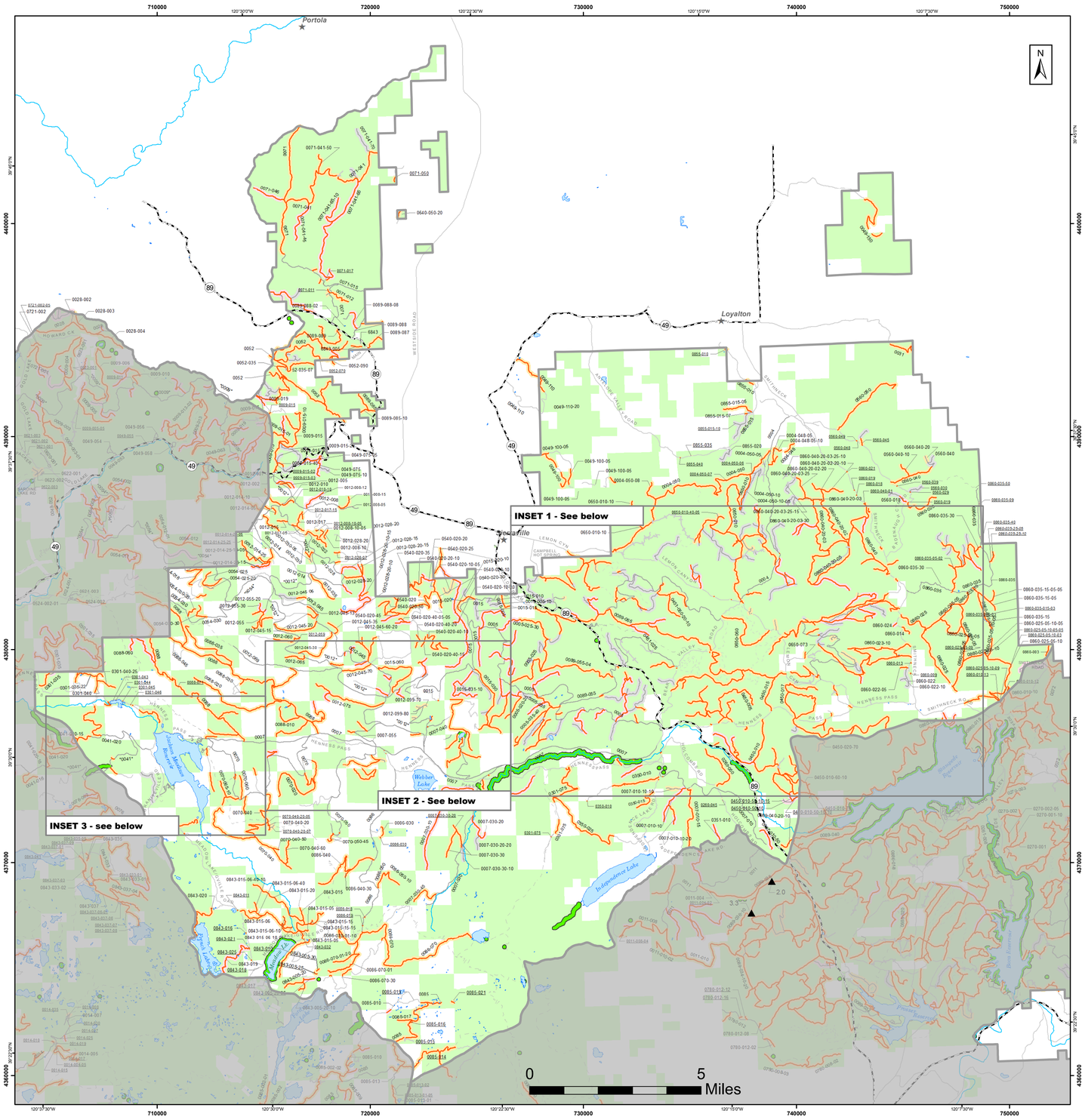

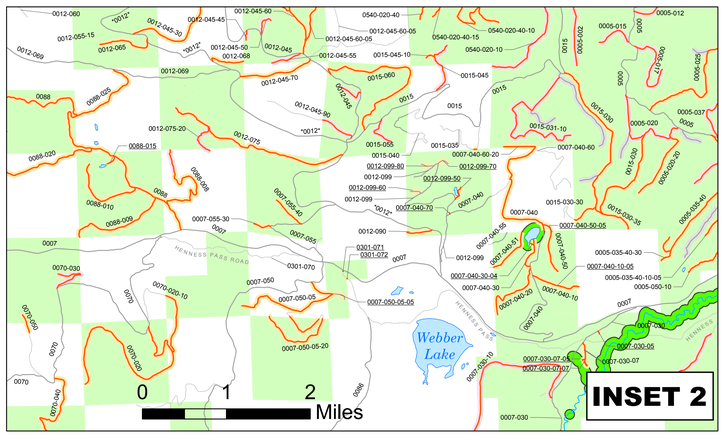

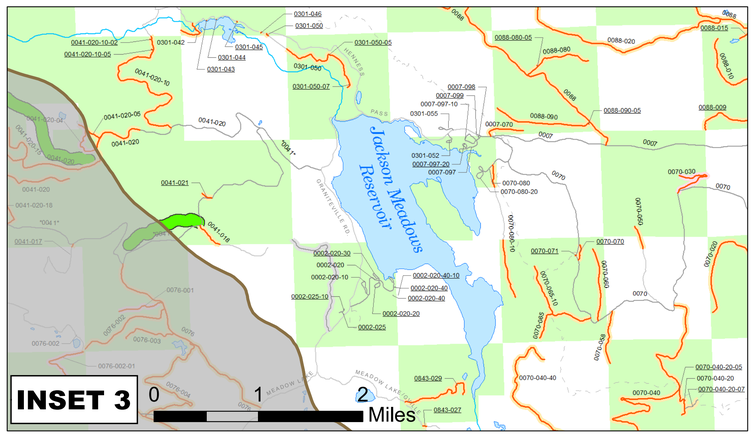

Aquatic Species:

Calif Red-Legged Frog
Sierra Nevada Yellow-Legged Frog
Foothill Yellow-Legged Frog
Lahontan Cutthroat Trout
Western Pond Turtle

Riparian Conservation Area buffers:

300 ft Perennial Stream or Lake or Spring
150 ft Intermittent or Ephemeral Stream
300 ft Wetland or Meadow

INDEX MAP

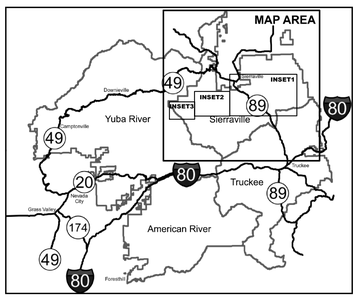

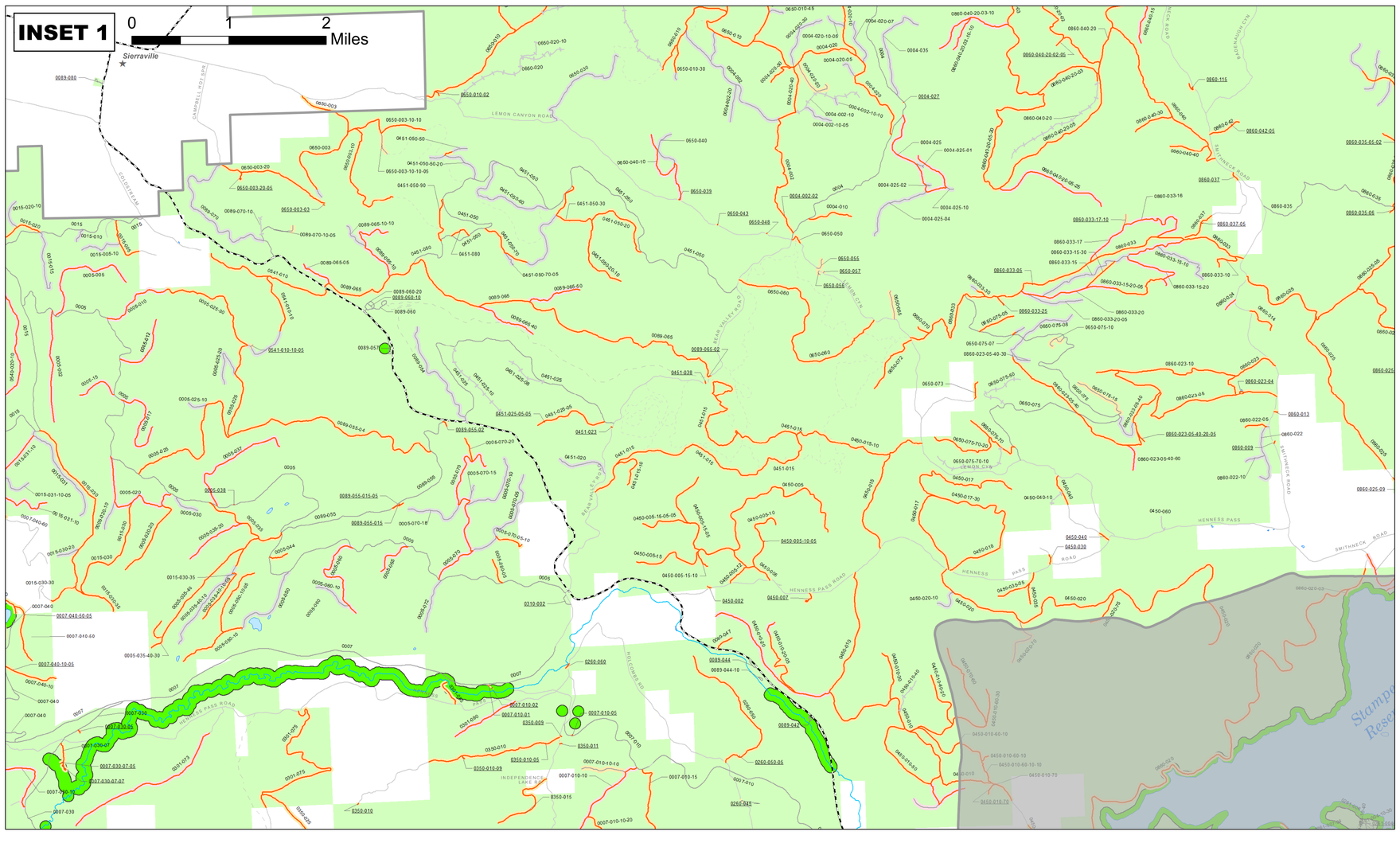

USDA United States Department of Agriculture
Forest Service

Tahoe National Forest

Travel Analysis Process

Sierraville RD
October 15, 2014

Aquatic Species
& Riparian Conservation Areas Risk

Identified Risk by Road Route*

Legend ****DRAFT****

- Aquatics & Riparian Conservation Area Risk
- Aquatic Species (300 ft buffer)

National Forest System Road Objective Maintenance Level

- 1 - BASIC CUSTODIAL CARE (CLOSED)
- 2 - HIGH CLEARANCE VEHICLES
- D - DECOMMISSION

Background layers

- Route Status = Decommissioned
- Forest Road
- Motorized Trail
- Other Roads
- Non-Motorized Trail
- Tahoe National Forest

*Per TAP Guidelines, an entire route is 'flagged' for a resource risk or benefit if any portion of that resource or its buffer intersects the route. This map displays risk from Maintenance level 1 & 2 routes. TAP uses National Forest System routed roads only. It does not include decommissioned or converted roads, nor does it include trails of any kind. They are used for display only.