UNITED STATES DEPARTMENT OF AGRICULTURE
FOREST SERVICE

PACIFIC NORTHWEST REGION

ROGUE RIVER–SISKIYOU NATIONAL FOREST

HIGH CASCADES RANGER DISTRICT

PLANS FOR PROPOSED

CARCASS TIMBER SALE

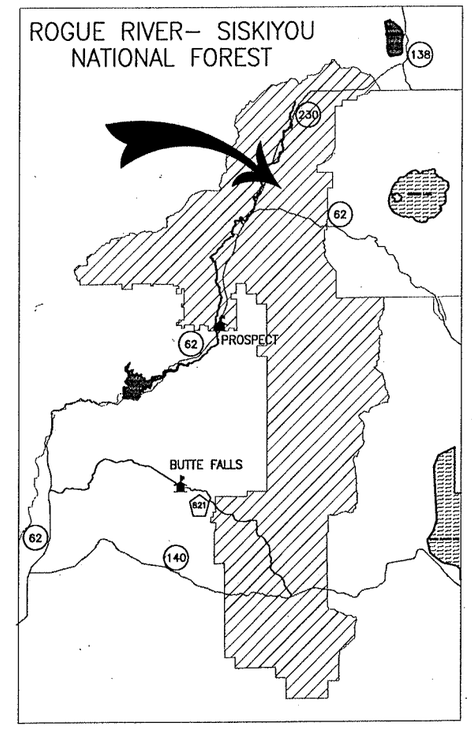

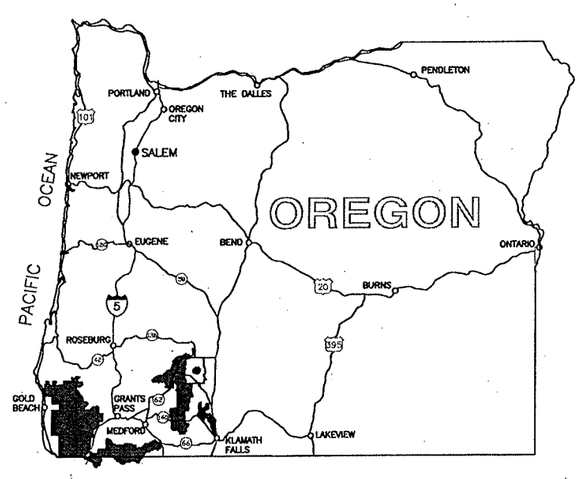

5 INTERSTATE HWY.
199 U.S. HWY.
242 STATE HWY.
FOREST SERVICE OFFICE

PROJECT LOCATION MAP
Not to Scale

DESIGNED BY: David W. Tulee PROJECT DESIGNER	10/3/2014 Date
REVIEWED BY: Dola Coombe REVIEWER	10/10/14 Date
RECOMMENDED BY: Peggy (Mary B) Ohle ASSISTANT FOREST ENGINEER	11/3/14 Date
APPROVED BY: Gary Bergstrom REHLM STAFF OFFICER	11-3-2014 Date
APPROVED BY: Mitchel Wilkinson DISTRICT RANGER	10/23/2014 Date

U.S. DEPARTMENT OF AGRICULTURE
FOREST SERVICE
R6
PACIFIC NORTHWEST REGION

Forest: ROGUE RIVER-SISKIYOU NATIONAL FOREST
HIGH CASCADES

Design: D.Tulee
Drawn: D.Tulee
Checked:
Date: OCTOBER 2014

Sheet Title: COVER SHEET
CARCASS TIMBER SALE

Project No:

Sheet 1 OF 4

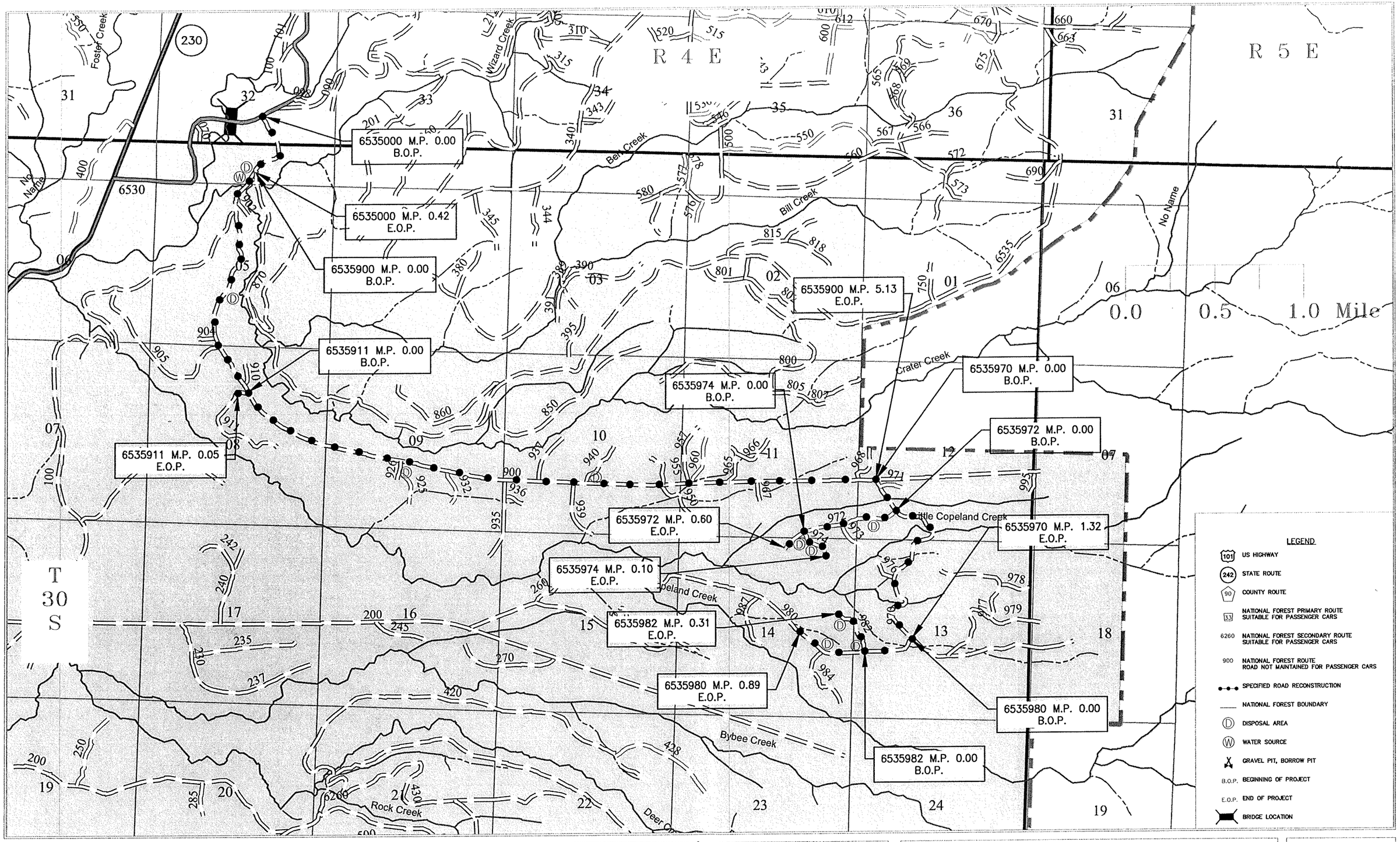

U.S. DEPARTMENT OF AGRICULTURE
FOREST SERVICE
R6
PACIFIC NORTHWEST REGION

Forest: ROGUE RIVER-SISKIYOU NATIONAL FOREST

District: HIGH CASCADES

Design: D.Tulee
Drawn: D.Tulee
Checked:
Date: 10/2014
Revised by:
Rev. Date:

Sheet Title: VICINITY MAP

Project Name: CARCASS TIMBER SALE

Project No:

Sheet 2 OF 4

ESTIMATE of QUANTITIES

Project Name: CARCASS TIMBER SALE		ROAD NO.	6535000	6535900	6535911	6535970	6535972	6535974	6535980	6535982	TOTALS	REMARKS
		MP	0.00–0.42	0.00–5.13	0.00–0.05	0.00–1.32	0.00–0.60	0.00–0.10	0.00–0.89	0.00–0.31		* Items shown with this symbol are to be designated as "CONTRACT QUANTITIES"
Item No.	Description	PAY Unit		Quantities								
15101	Mobilization	Lump Sum	1	1	1	1	1	1	1	1	ALL	Cleaning of equipment is required.
20103	Clearing and grubbing, disposal of tops and limbs (f), logs (i), stumps (f)	Mile	0.00	0.00	0.05	0.00	0.60	0.10	0.00	0.31	1.06	Scatter small trees each side of road. Do not concentrate slash/ debris which would create piles.
20301	Removal and re–installation of existing Earth Mound Barrier	Each	0	0	1	0	1	0	0	0	2	Conserve material from existing Earth Mound Barrier. Re–utilize material when re–installing Earth Mound Barrier.
23050	Brushing	Mile	0.42	5.13	0.00	1.32	0.00	0.00	0.89	0.00	7.76	
30322	Road Reconditioning, compaction method B	Mile	0.42	5.13	0.05	1.32	0.60	0.10	0.89	0.31	8.82	Ditch material will be disposed of at approved locations by the C.O.
												Noxious weeds are all along roads – Minimize impact to edge of roads, when blading travelway, shoulders and pulling ditches.

U.S. DEPARTMENT OF AGRICULTURE
FOREST SERVICE
R6
PACIFIC NORTHWEST REGION

Forest: ROGUE RIVER-SISKIYOU NATIONAL FOREST

District: HIGH CASCADES

Design: D.TULEE
Drawn: D.TULEE
Checked:
Date: 10/2014
Revised by:
Rev. Date:

Sheet Title: ESTIMATE of QUANTITIES

Project Name: CARCASS TIMBER SALE

Project No:

Sheet 3 OF 4

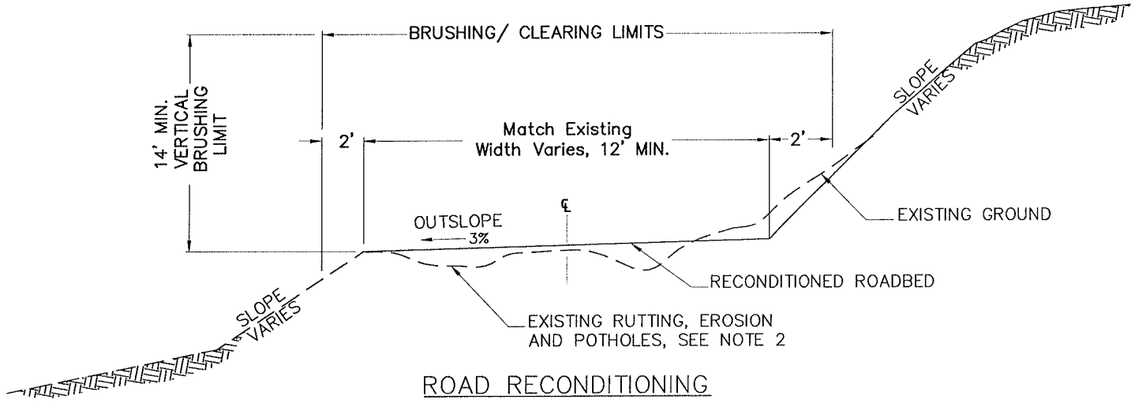

ROAD RECONDITIONING
TYPICAL NO DITCH SECTION

ROADS:
6535911 MP 0.00 – 0.05
6535972 MP 0.00 – 0.60
6535974 MP 0.00 – 0.10
6535982 MP 0.00 – 0.31

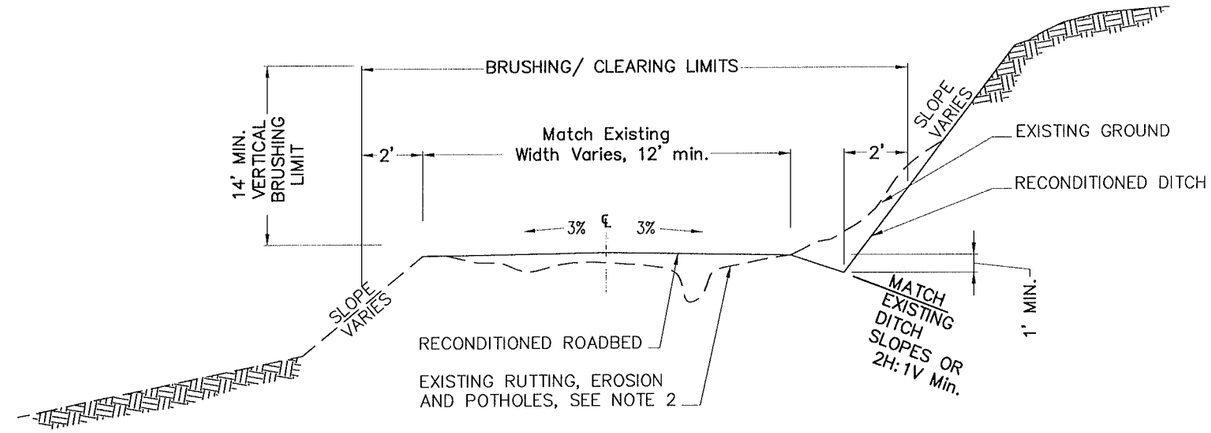

ROAD RECONDITIONING
TYPICAL DITCH SECTION

ROADS:
6535000 MP 0.00 – 0.42
6535900 MP 0.00 – 5.13
6535970 MP 0.00 – 1.32
6535980 MP 0.00 – 0.89

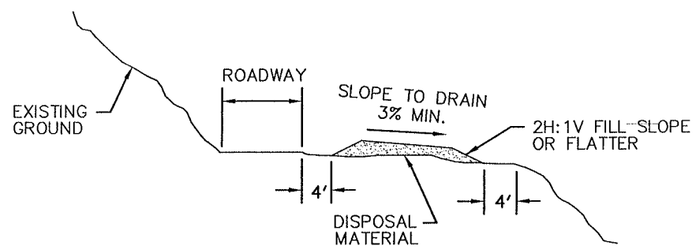

DISPOSAL AREA TYPICAL

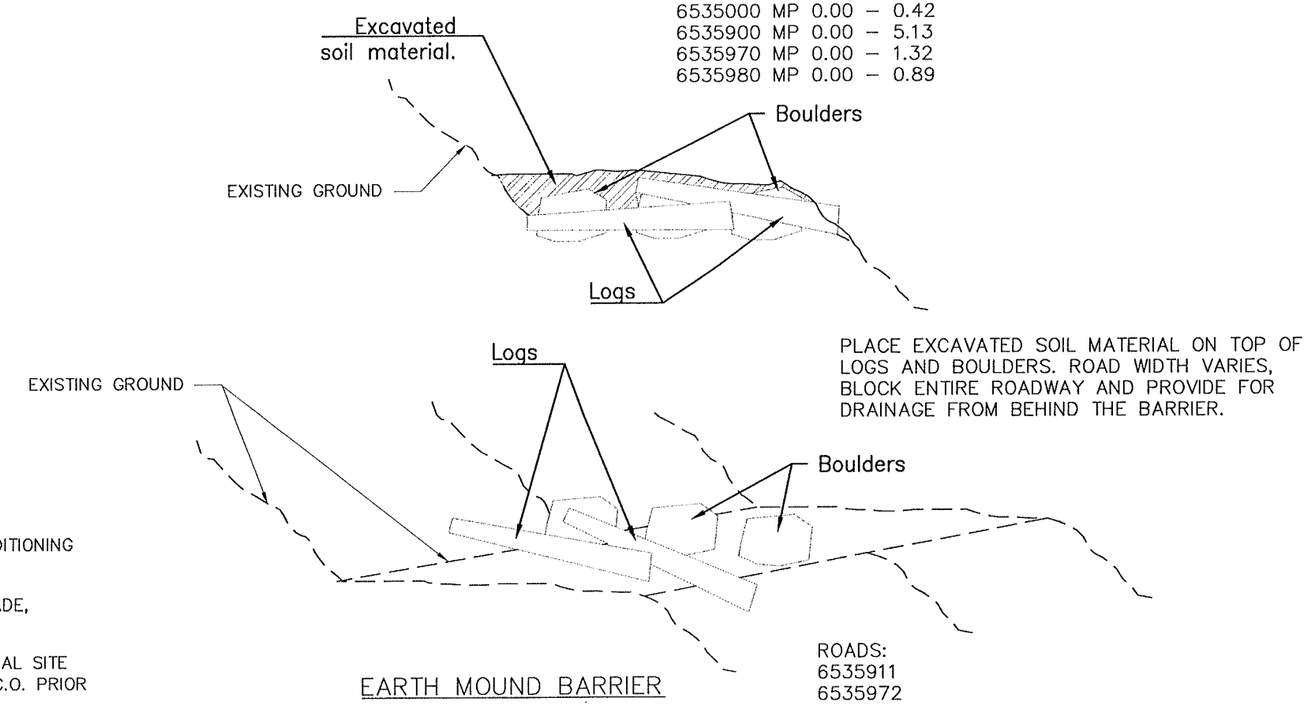

PLACE EXCAVATED SOIL MATERIAL ON TOP OF LOGS AND BOULDERS. ROAD WIDTH VARIES, BLOCK ENTIRE ROADWAY AND PROVIDE FOR DRAINAGE FROM BEHIND THE BARRIER.

EARTH MOUND BARRIER

ROADS:
6535911
6535972

NOTES:

1. RECONDITION ROADS AS SHOWN AND IN ACCORDANCE WITH FP-03 SECTION 303. REQUIRED RECONDITIONING INCLUDES CURVE WIDENING AND TURNOUTS.
2. WHERE RUTTING, EROSION AND POTHOLES EXIST, SCARIFY TO DEPTH OF RUT/EROSION/POTHOLE, BLADE, SHAPE AND COMPACT EXISTING AGGREGATE OR NATIVE SURFACE MATERIAL.
3. REMOVE AND DISPOSE OF SLIDE, DITCH, AND CATCH BASIN MATERIAL. SEE VICINITY MAP FOR DISPOSAL SITE LOCATIONS OR AS STAKED ON THE GROUND. DISPOSAL/WASTE SITES SHALL BE APPROVED BY THE C.O. PRIOR TO USE.
4. REMOVE AND RE-INSTALL EXISTING EARTH MOUND BARRIER. CONSTRUCT EARTH MOUND BARRIER FROM EXISTING BOULDERS, LOGS AND EXCAVATED MATERIAL ADJACENT TO EXISTING BARRIER LOCATION. USE ADEQUATE AMOUNT OF LOGS AND BOULDERS. PLACE EXCAVATED SOIL MATERIAL ON TOP OF BOULDERS AND LOGS, MINIMUM 5 FEET HIGH. COMPLETELY BLOCK ENTRANCE FROM CUTBANK TO OUTER EDGE OF EXISTING ROADWAY.

DRAWINGS
NOT TO SCALE

U.S. DEPARTMENT OF AGRICULTURE
FOREST SERVICE
R6
PACIFIC NORTHWEST REGION

Forest: ROGUE RIVER-SISKIYOU NATIONAL FOREST
District: HIGH CASCADES

Design: D.TULEE
Drawn: D.TULEE
Checked:
Date:
Revised by:
Rev. Date:

Sheet Title: TYPICAL SECTION DETAILS
Project Name: CARCASS TIMBER SALE

Project No:
Sheet 4 OF 4