

Devil Track

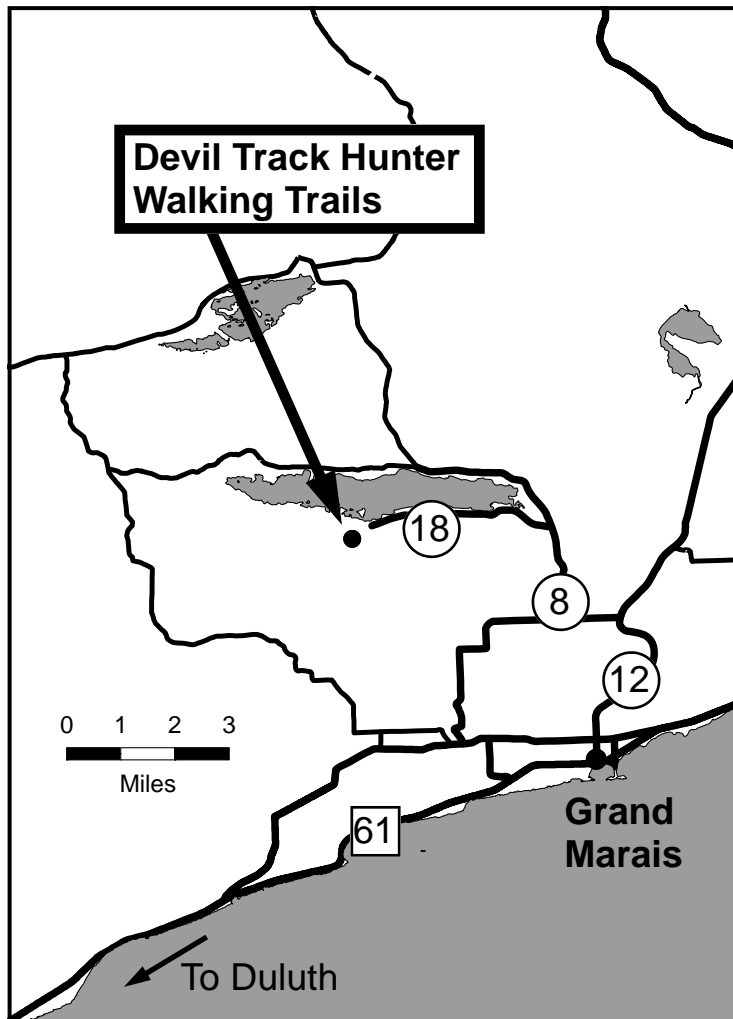
Hunter Walking Trails



SUPERIOR NATIONAL FOREST NORTH SHORE AREA TOFTE & GRAND MARAIS, MN

Features

- Several miles of interconnected trails.
- Maintained wildlife openings for grouse and woodcock.
- Good birdwatching opportunities
- Motorized vehicles prohibited.
- Dogs welcome, please remove animal waste when possible



Location

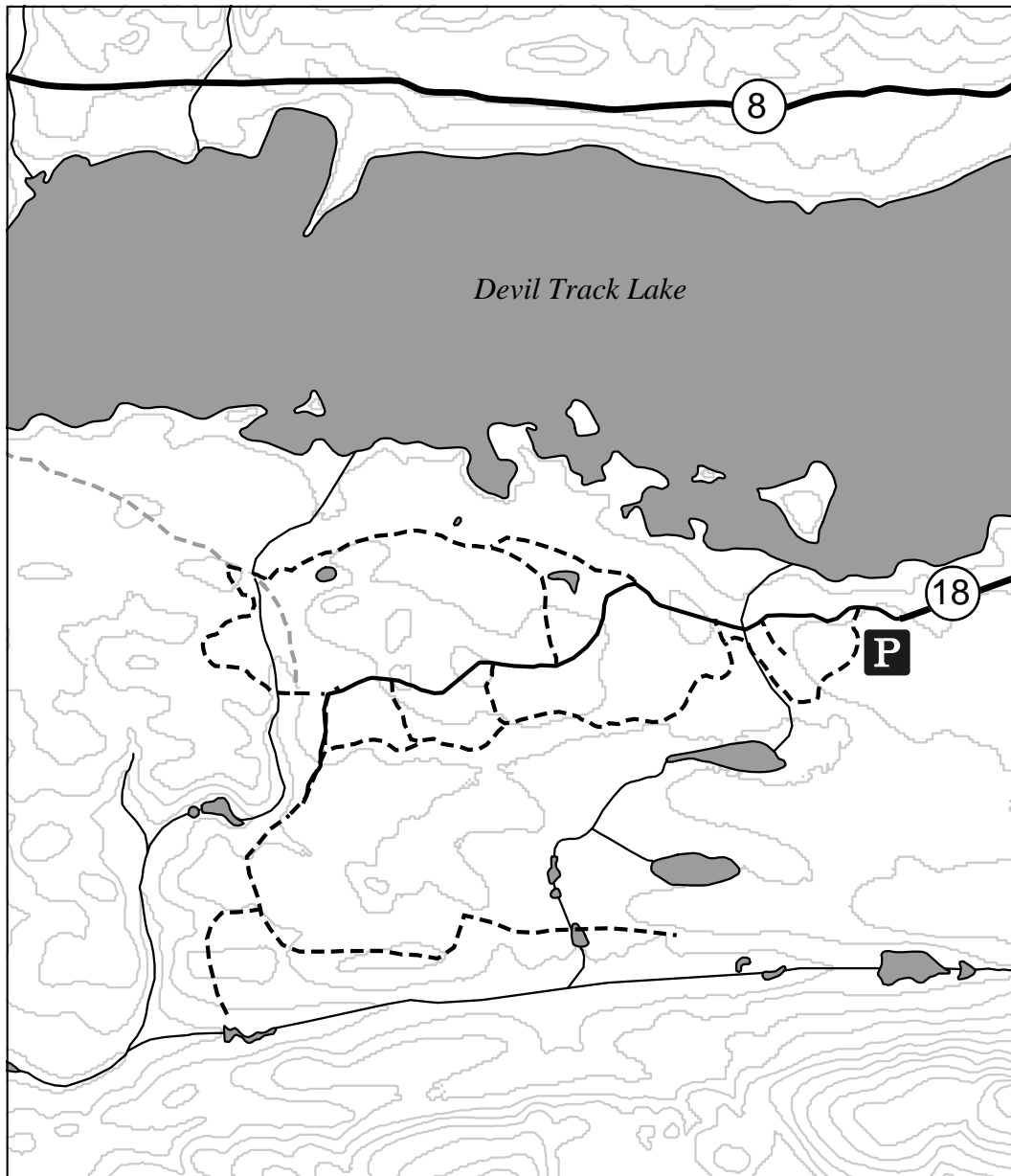
Devil Track Hunter Walking Trails are located off South Shore Dr. (Co 18), 13 miles north of Grand Marais.

- From MN 61, turn north on Co. 12 (Gunflint Trail).
- Follow Co 12 about 6 miles north. Turn left on Co 8.
- Follow Co 8 about 4 miles through a right turn, then turn left on Co 18.
- Drive 3 miles. Devil Track Hunter Walking Trails are at the end of the road.

A cooperative project between the USDA Forest Service and:



Superior National Forest -Devil Track HW Trails



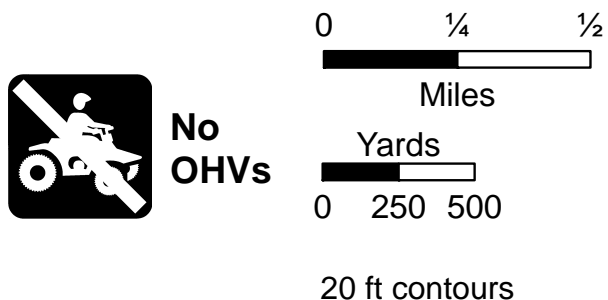
Description

Devil Track Hunter Walking Trails were developed for the conservation of ruffed grouse and woodcock and to provide hunting opportunities for these upland birds. They also provide good habitat for birders to observe these and other species.

When hunting, be aware of others using the area and obey all state regulations.



1. Plan ahead and prepare. Remove flagging.
2. Use trails when possible.
3. Dispose of waste properly. Pack out shell casings.
4. Minimize use and impact of fires.
5. Respect wildlife.
6. Leave what you find. Sight-in rifles away from hunting areas, don't use signs, trees etc. as targets
7. Be considerate of other visitors. Be aware of your field of fire and where other trails are located.



Legend	
	Parking
	Hiking trail
	Road
	Private Rd, no travel

Gunflint Ranger District
 2020 W Hwy 61
 Grand Marais, MN 55604
 218-387-1750

Need more information?

on the web at:
www.fs.usda.gov/superior

Tofte Ranger District
 PO Box 2159
 Tofte, MN 55615
 218-663-8060



Printed on Recycled Paper

USDA is an equal opportunity provider and employer

