

Kadunce Riv.

Hunter Walking Trails



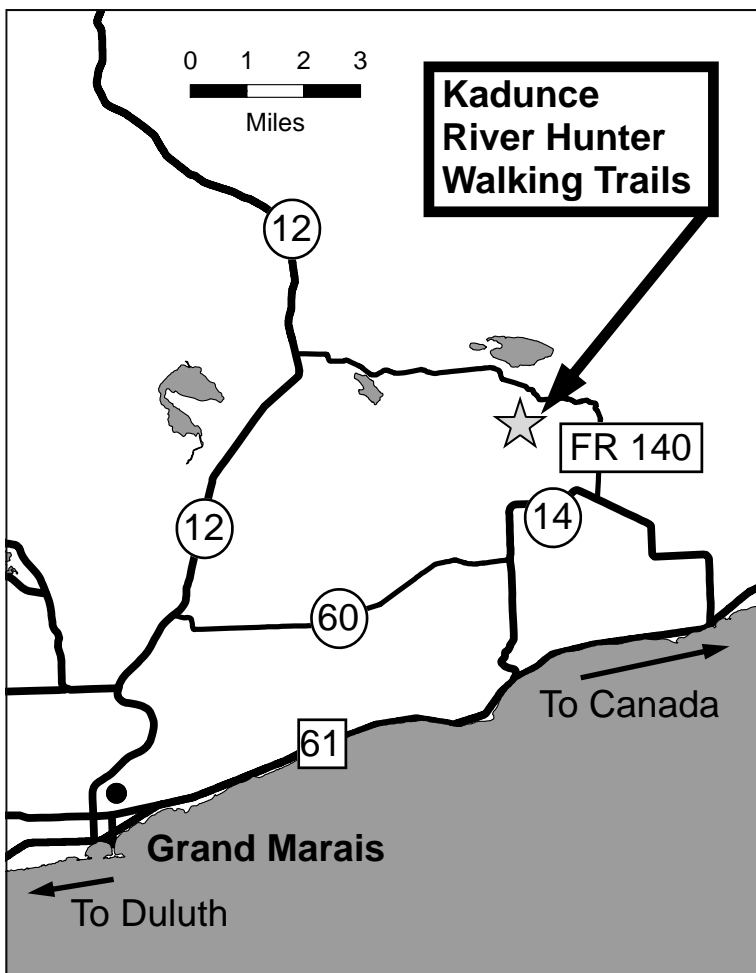

SUPERIOR NATIONAL FOREST

NORTH SHORE AREA

TOFTE & GRAND MARAIS, MN

Features

- Several miles of interconnected trails.
- Maintained wildlife openings for grouse and woodcock.
- Good birdwatching opportunities
- Motorized vehicles prohibited.
- Dogs welcome, please remove animal waste when possible



Location

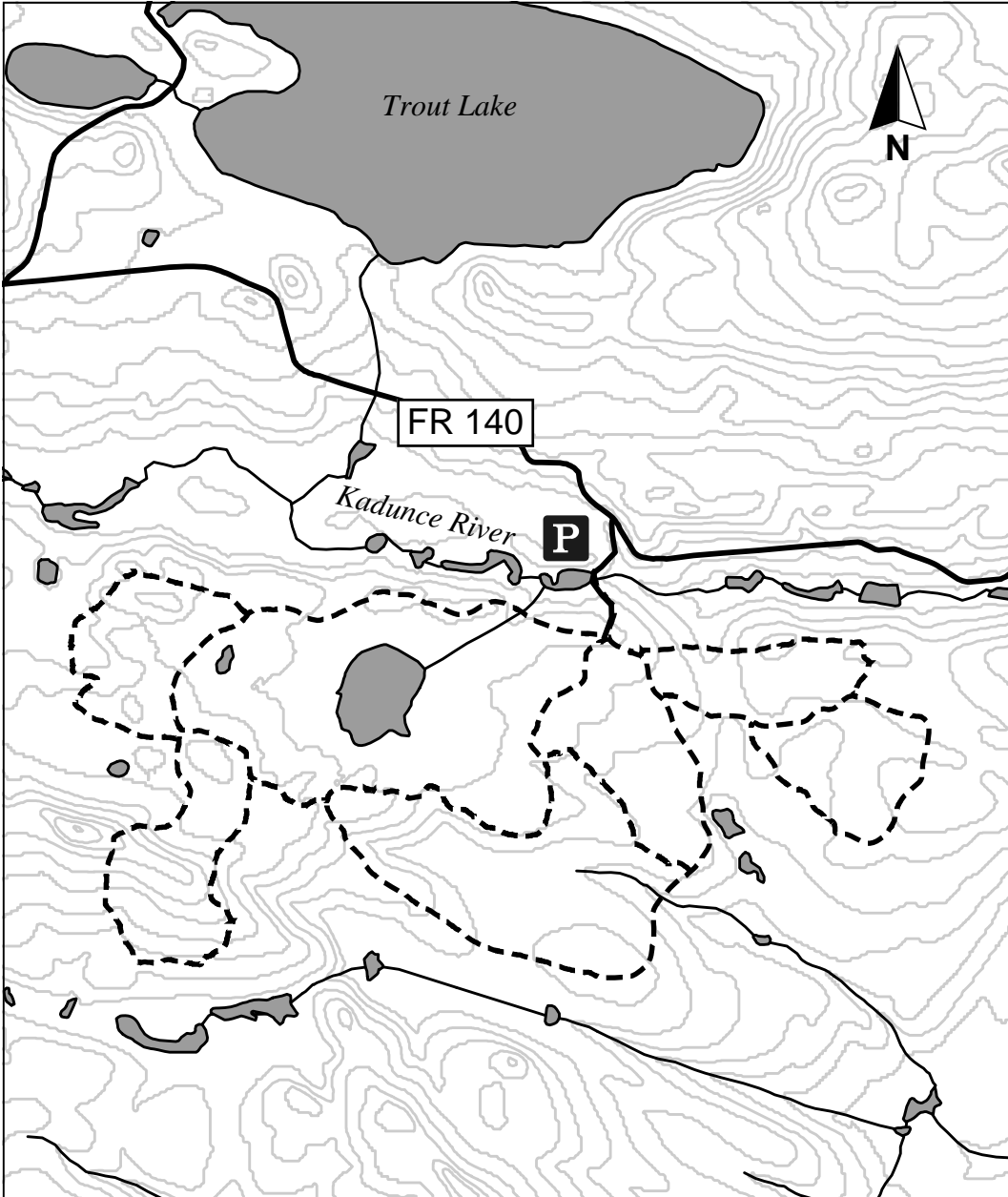
Kadunce River Hunter Walking Trails are located off the Trout Lake Rd (FR 140), just south of Trout Lake

- From MN 61, turn north on Co. 12 (Gunflint Trail) in Grand Marais.
- Follow Co 12 about 15 miles north. Turn right on FR 140 (Trout Lake Road).
- Travel 5 miles to the Kadunce Hunter Walking Trails.

A cooperative project between the USDA Forest Service and:



Superior Nat'l Forest - Kadunce R. HW Trails



Description

Kadunce River Hunter Walking Trails were developed for the conservation of ruffed grouse and woodcock and to provide hunting opportunities for these upland birds. They also provide good habitat for birders to observe these and other species.

When hunting, be aware of others using the area and obey all state regulations.

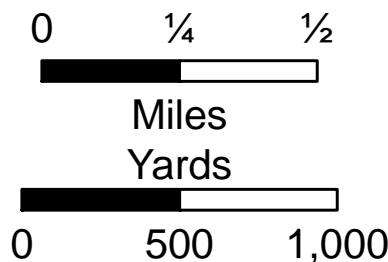


1. Plan ahead and prepare. Remove flagging.
2. Use trails when possible.
3. Dispose of waste properly. Pack out shell casings.
4. Minimize use and impact of fires.
5. Respect wildlife.
6. Leave what you find. Sight-in rifles away from hunting areas, don't use signs, trees etc. as targets
7. Be considerate of other visitors. Be aware of your field of fire and where other trails are located



**No
OHVs**

Legend	
P	Parking
- - -	Hiking trail
—	Road



Gunflint Ranger District
2020 W Hwy 61
Grand Marais, MN 55604
218-387-1750

Need more information?

on the web at:
www.fs.usda.gov/superior

Tofte Ranger District
PO Box 2159
Tofte, MN 55615
218-663-8060



Printed on Recycled Paper

USDA is an equal opportunity provider and employer

