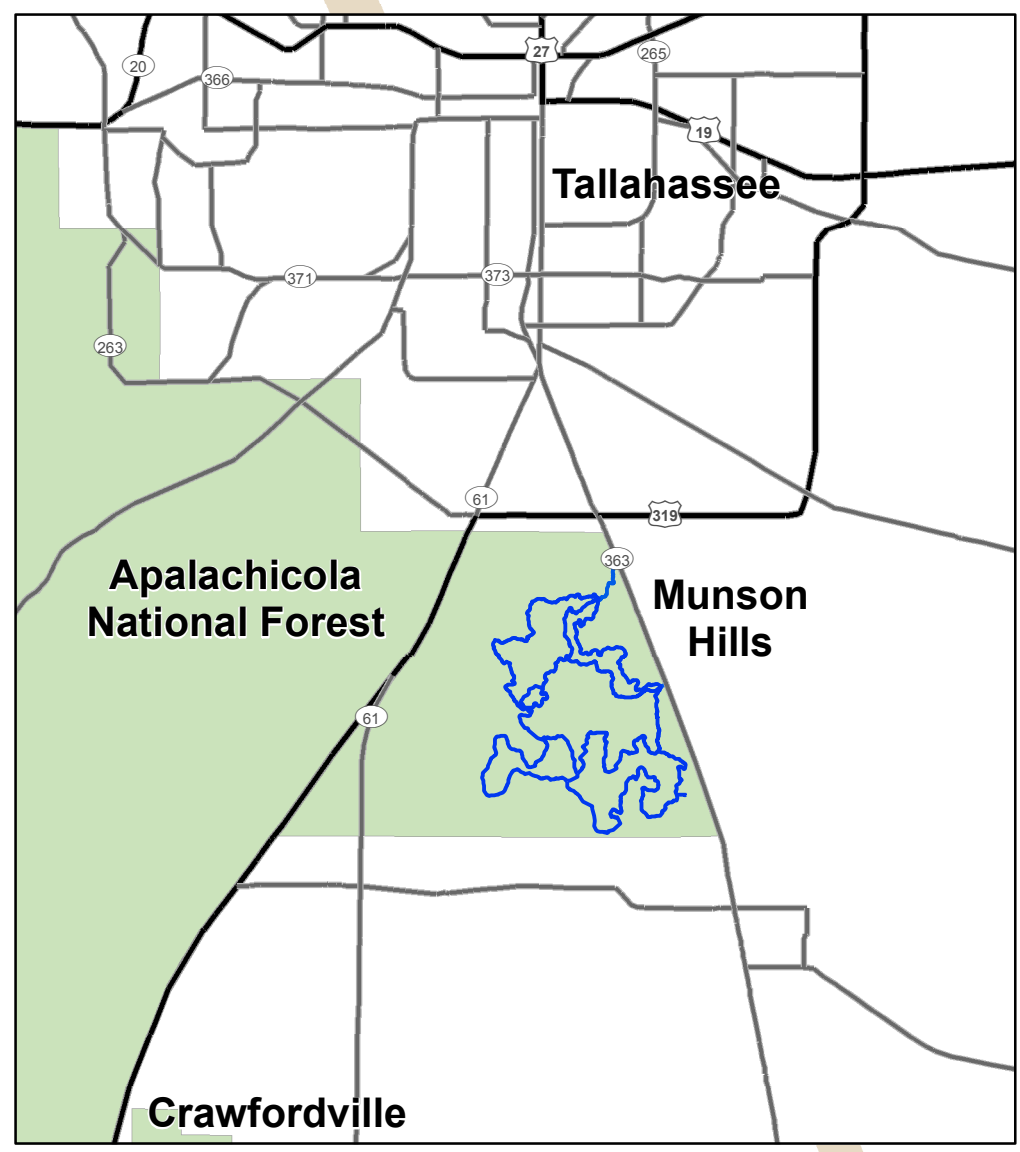




Apalachicola National Forest

Munson Hills Mountain Bike Trail System

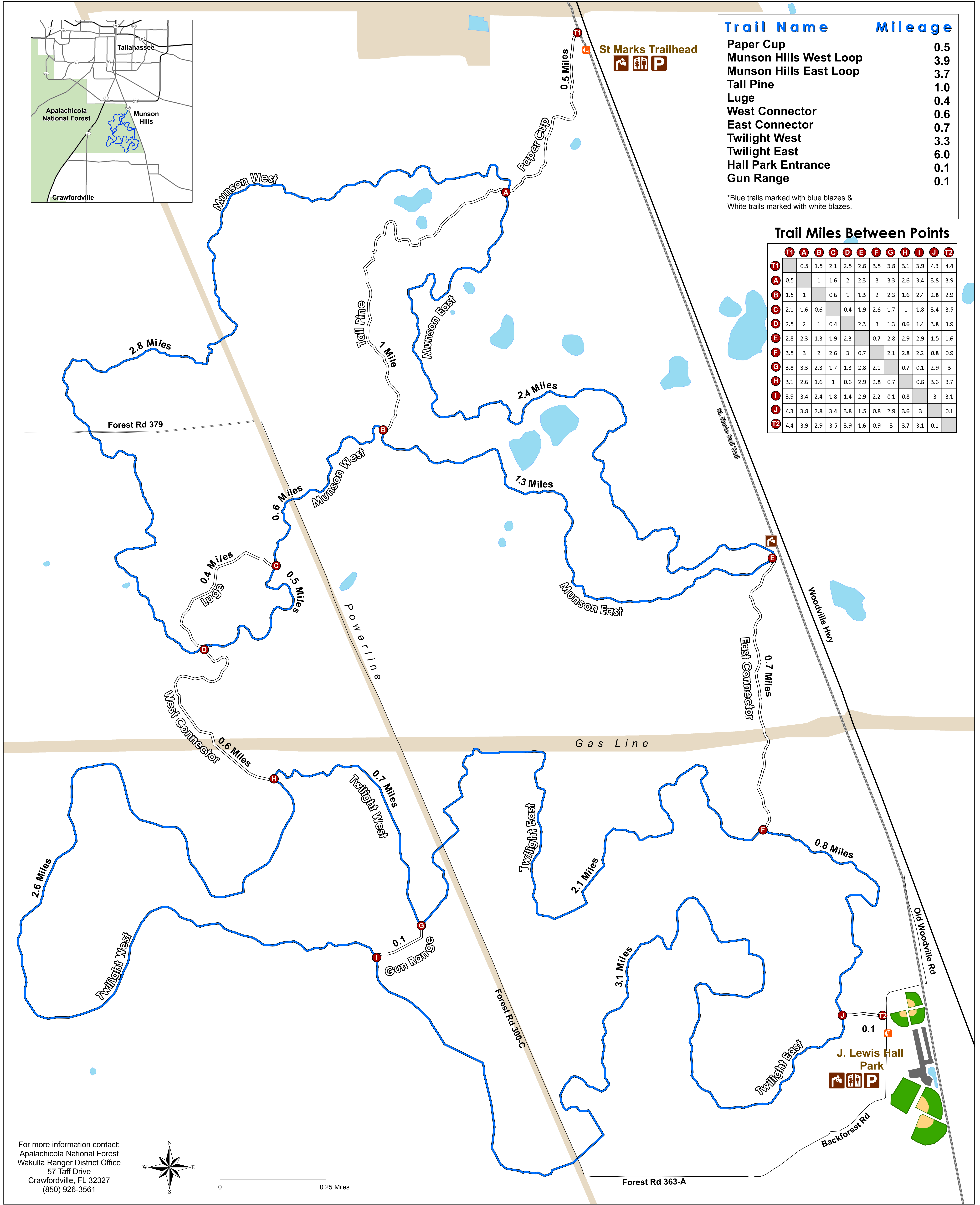


Trail Name	Mileage
Paper Cup	0.5
Munson Hills West Loop	3.9
Munson Hills East Loop	3.7
Tall Pine	1.0
Luge	0.4
West Connector	0.6
East Connector	0.7
Twilight West	3.3
Twilight East	6.0
Hall Park Entrance	0.1
Gun Range	0.1

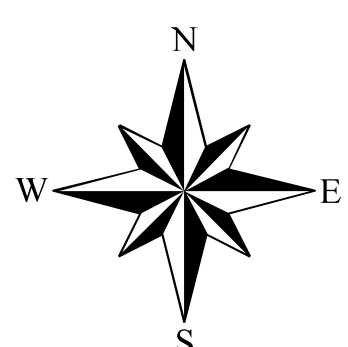
*Blue trails marked with blue blazes & White trails marked with white blazes.

Trail Miles Between Points

	T	A	B	C	D	E	F	G	H	I	J	T2
T		0.5	1.5	2.1	2.5	2.8	3.5	3.8	3.1	3.9	4.3	4.4
A	0.5		1	1.6	2	2.3	3	3.3	2.6	3.4	3.8	3.9
B	1.5	1		0.6	1	1.3	2	2.3	1.6	2.4	2.8	2.9
C	2.1	1.6	0.6		0.4	1.9	2.6	1.7	1	1.8	3.4	3.5
D	2.5	2	1	0.4		2.3	3	1.3	0.6	1.4	3.8	3.9
E	2.8	2.3	1.3	1.9	2.3		0.7	2.8	2.9	2.9	1.5	1.6
F	3.5	3	2	2.6	3	0.7		2.1	2.8	2.2	0.8	0.9
G	3.8	3.3	2.3	1.7	1.3	2.8	2.1		0.7	0.1	2.9	3
H	3.1	2.6	1.6	1	0.6	2.9	2.8	0.7		0.8	3.6	3.7
I	3.9	3.4	2.4	1.8	1.4	2.9	2.2	0.1	0.8		3	3.1
J	4.3	3.8	2.8	3.4	3.8	1.5	0.8	2.9	3.6	3		0.1
T2	4.4	3.9	2.9	3.5	3.9	1.6	0.9	3	3.7	3.1	0.1	



For more information contact:
 Apalachicola National Forest
 Wakulla Ranger District Office
 57 Taft Drive
 Crawfordville, FL 32327
 (850) 926-3561



0 0.25 Miles

Forest Rd 363-A