Motor Vehicle Use Map
Salmon-Challis National Forest
Salmon-Cobalt Ranger District
IDAHO
2015

America's Great Outdoors

United States Department of Agriculture
Forest Service



PURPOSE AND CONTENTS OF THIS MAP

The designations shown on this motor vehicle use map (MVUM) were made by the responsible official pursuant to 36 CFR 212.51; are effective as of the date on the front cover of this MVUM; and will remain in effect until superceded by next year's MVUM.

Charles A. Mark
Forest Supervisor, Salmon-Challis National Forest

It is the responsibility of the user to acquire the current MVUM.This MVUM shows the National Forest System roads, National Forest System trails, and the areas on National Forest System lands in the Salmon-Cobalt Ranger District that are designated for motor vehicle use pursuant to 36 CFR 212.51. This MVUM also identifies the vehicle classes allowed on each route and in each area; and any seasonal restrictions that apply on those routes and in those areas.

Designation of a road, trail, or area for motor vehicle use by a particular class of vehicle under 36 CFR 212.51 should not be interpreted as encouraging or inviting use or implying that the road, trail, or area is passable, actively maintained, or safe for travel. Motor vehicle designations include parking along designated routes and at facilities associated with designated routes when it is safe to do so and when not causing damage to National Forest System resources. Seasonal weather conditions and natural events may render designated roads and trails impassable for extended periods. Designated areas may contain dangerous or impassable terrain. Many designated roads and trails may be passable only by high-clearance vehicles or four-wheel-drive vehicles. Maintenance of designated roads and trails will depend on available resources, and many may receive little maintenance.

This motor vehicle use map identifies those roads, trails, and areas designated for the motor vehicle use under 36 CFR 212.51 for the purpose of enforcing the prohibition at 36 CFR 261.13. This is a limited purpose. The other public roads are shown for information and navigation purposes only and are not subject to designation under the Forest Service travel management regulation.

These designations apply only to National Forest System roads, National Forest System trails, and areas on National Forest System lands.

Legend

- Roads Open to All Vehicles
- Trails Open to All Vehicles
- Trails Open to Wheeled Vehicles 50" or Less in Width
- Trails Open to Motorcycles Only
- Seasonal Designation (See Table)
- Dispersed Camping, Both Sides
- Highways, US, State
- Other Public Roads
- Other Public Trails
- 333 Short Route Identifier
- FS Campground
- Picnic Area
- Motorized Trailhead
- Information Site
- Peaks
- Forest or Unit Boundary
- National Forest System Lands
- Non-National Forest System Lands within the National Forest
- Wilderness Areas
- Township and Range Lines
- Section Lines
- Lakes and Rivers

N

0 0.5 1 2 3 4 Miles

PROHIBITIONS

It is prohibited to possess or operate a motor vehicle on National Forest System lands on the Salmon-Cobalt Ranger District other than in accordance with these designations (CFR 261.13)

Violators of 36 CFR 261.13 are subject to a fine of up to $5,000, imprisonment for up to 6 months, or both (18 U.S.C. 3571(e)).This prohibition applies regardless of the presence or absence of signs.

This map does not display nonmotorized uses, over-snow uses, or other facilities and attractions on the Salmon-Cobalt Ranger District. Obtain forest visitor information from the local national forest office.

Designated roads, trails and areas may also be subject to temporary, emergency closures. As a visitor, you must comply with signs notifying you of such restrictions. A national forest may issue an order to close a road, trail or area on a temporary basis to protect the life, health, or safety of forest visitors or the natural or cultural resources in these areas. Such a temporary and/or emergency closures are consistent with the Travel Management Rule (36 CFR 212.52 (b), 36 CFR 261 subpart B).

The designation "road or trail open to all motor vehicles" does not supersede State traffic law.

EXPLANATION OF LEGEND ITEMS

Roads Open to All Vehicles:

These roads are open to all motor vehicles, including smaller off-highway vehicles that may not be licensed for highway use (but not to oversize or overweight vehicles under State traffic law).

Trails Open to All Vehicles:

These trails are open to all motor vehicles, including both highway legal and nonhighway legal vehicles.

Trails Open to Wheeled Vehicles 50" or less in Width:

These trails are open only to wheeled, motor vehicles less than 50 inches in width at the widest point on the vehicle.

Trails Open to Motorcycles Only:

These trails are open only to motorcycles. Sidecars are not permitted.

Seasonal Designation:

This symbol, used in conjunction with one of the other road or trail symbols, indicates that the road or trail is open only during certain portions of the year. Refer to Seasonal Table for further instructions.

Dispersed Camping:

Dispersed Camping, Both Sides

This symbol is used along with a designated road or trail to indicate limited cross-country motor vehicle use within a specific distance of that route, solely for the purpose of dispersed camping. The dots indicate where this activity is permitted. They may be on both sides of the route. Refer to the Dispersed Camping Table for specifics.

Other Public Roads and Trails:

Highways, U.S., State
Other Public Roads
Other Public Trails

These symbols are used to show routes the Forest Service does not have jurisdiction over and has not designated for motorized use. These symbols are part of the reference layers showing connections to towns and cities outside the forest boundary.

Short Route Identifier:

333

This symbol is used for roads that are too short to show a symbol type on the map. The symbol contains the number of the road or trail. Users should refer to the corresponding number in the Short Route Table for designation information.

Motorized Trail Access:

This symbol indicates a trailhead for access to a motorized route. Not all motorized routes have trailheads and those that do may range from primitive to developed.

Routes Too Short to Be Seen Clearly on the Map

Route Number	Route Designation	Length in Feet
023-H	Road Open to All Vehicles	614
048	Road Open to All Vehicles	556
094	Road Open to All Vehicles	1817
097	Road Open to All Vehicles	799
142	Road Open to All Vehicles	801
174-A	Road Open to All Vehicles	1761
174-B	Road Open to All Vehicles	511
200	Road Open to All Vehicles	1876
226	Road Open to All Vehicles	513
240	Road Open to All Vehicles	890
253	Road Open to All Vehicles	491
320	Road Open to All Vehicles	776
322	Road Open to All Vehicles	877
329	Road Open to All Vehicles	1672
371	Road Open to All Vehicles	2044
384	Road Open to All Vehicles	1680
388	Road Open to All Vehicles	1937
406-A	Road Open to All Vehicles	683
406-B	Road Open to All Vehicles	1009
6052	Trail Open to All Vehicles	1520
6055.1	Road Open to All Vehicles	532
6064	Trail Open to All Vehicles	829
709	Road Open to All Vehicles	1372
712	Road Open to All Vehicles	1581
713-A	Road Open to All Vehicles	1627
713-B	Road Open to All Vehicles	369
713-C	Road Open to All Vehicles	1032
715	Road Open to All Vehicles	372
716	Road Open to All Vehicles	636
717	Road Open to All Vehicles	743
721	Road Open to All Vehicles Seasonally	2089
723	Road Open to All Vehicles Seasonally	856
739	Road Open to All Vehicles	601
740	Road Open to All Vehicles	600
747	Road Open to All Vehicles	1090
748	Road Open to All Vehicles	1133
752	Road Open to All Vehicles	976
756	Road Open to All Vehicles	1944
757	Road Open to All Vehicles	454
783	Road Open to All Vehicles	335
6095.2	Trail Open to All Vehicles	2080
6095.3	Trail Open to All Vehicles	1079
6135	Trail Open to All Vehicles	1421
6139	Trail Open to All Vehicles	829
024-A	Road Open to All Vehicles	2074
034	Road Open to All Vehicles	802
036	Road Open to All Vehicles	789
078-A	Road Open to All Vehicles	373

Seasonal Vehicle Designations

Route Number	Legend	Special Vehicle Designation	Dates Allowed	Beginning Mile Post	Ending Mile Post
6032, 6035, 6036	Trails open to all vehicles, with Seasonal Designation	Seasonal Designation	07/01-11/15	0.000	End
0037	Trails open to Wheeled Vehicles 50" or less in width, with Seasonal Designation	Seasonal Designation	05/22-09/07	0.000	End
6056, 6057, 6066, 6131, 6162	Trails open to motorcycles, with Seasonal Designation	Seasonal Designation	05/22-09/07	0.000	End
0074	Trails open to Wheeled Vehicles 50" or less in width, with Seasonal Designation	Seasonal Designation	05/22-09/30	0.023	4.321
0092, 0094	Trails open to motorcycles, with Seasonal Designation	Seasonal Designation	07/01-09/30	0.000	End
0093	Trails open to motorcycles, with Seasonal Designation	Seasonal Designation	07/01-09/30	0.000	10.037
6100	Trails open to motorcycles, with Seasonal Designation	Seasonal Designation	05/22-09/07	5.279	8.021
023	Roads open to all Vehicles, with Seasonal Designation	Seasonal Designation	05/22-09/07	27.153	35.300
240, 000-A, 234, 234-A, 234-C, 234-E, 271, 300-A, 301-A, 326, 326-A, 330, 338, 340, 340-B, 340-C, 008, 018, 007-A, 007-B, 092, 098	Roads open to all Vehicles, with Seasonal Designation	Seasonal Designation	05/22-09/07	0.000	End
103	Roads open to all Vehicles, with Seasonal Designation	Seasonal Designation	07/01-11/15	5.870	13.628
106	Roads open to all Vehicles, with Seasonal Designation	Seasonal Designation	05/22-09/07	0.240	8.770
127	Roads open to all Vehicles, with Seasonal Designation	Seasonal Designation	05/22-09/30	1.200	4.300
128	Roads open to all Vehicles, with Seasonal Designation	Seasonal Designation	05/22-09/30	0.340	7.400
128-A, 170, 720, 721, 722, 723	Roads open to all Vehicles, with Seasonal Designation	Seasonal Designation	05/22-09/30	0.000	End
183	Roads open to all Vehicles, with Seasonal Designation	Seasonal Designation	05/22-09/30	1.604	2.415
231	Roads open to all Vehicles, with Seasonal Designation	Seasonal Designation	05/22-09/07	0.580	16.560
007	Roads open to all Vehicles, with Seasonal Designation	Seasonal Designation	05/22-09/07	1.095	3.197

VICINITY MAP

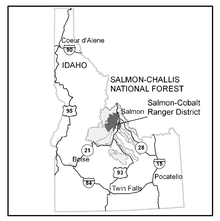

INFORMATION SOURCES

Contact Information
http://www.fs.fed.us/r4/sc/

Emergency Services.....911
Lemhi County Sheriff.....208-756-8980
Idaho State Police.....208-525-7277

Salmon-Cobalt Ranger District
311 McPherson St
Salmon, Idaho 83467
208-756-5200

Public Lands Center
1206 S. Challis St.
Salmon, Idaho 83467
208-756-5100

Report a Fish or Game Violation
1-800-632-5999

Report an OHV Violation
208-756-5200

OPERATOR RESPONSIBILITIES

Operating a motor vehicle on National Forest System roads, National Forest System trails, and in areas on National Forest System lands carries a greater responsibility than operating that vehicle in a city or other developed setting. Not only must you know and follow all applicable traffic laws, you need to show concern for the environment as well as other forest users. The misuse of motor vehicles can lead to the temporary or permanent closure of any designated road, trail, or area. As a motor vehicle operator, you are also subject to State traffic law, including State requirements for licensing, registration, and operation of the vehicle in question.

Motor vehicle use, especially off-highway vehicle use, involves inherent risks that may cause property damage, serious injury, and possibly death to participants. Drive cautiously and anticipate rough surfaces and features, such as snow, mud, vegetation, and water crossings common to remote driving conditions. By your participation, you voluntarily assume full responsibility for these damages, risks, and dangers. Take care at all times to protect yourself and those under your responsibility.

Much of the Salmon-Cobalt Ranger District is remote. Medical assistance may not be readily available. Cellular telephones do not work in many areas of the Salmon-Cobalt Ranger District. Take adequate food, water, first-aid supplies, and other equipment appropriate for the conditions and expected weather.

ALWAYS REMEMBER TO RESPECT PRIVATE LAND! PROTECT YOUR PRIVILEGE. STAY ON DESIGNATED ROADS AND TRAILS AND IN DESIGNATED AREAS.

Read and understand this map in its entirety. If you have questions, please contact the Salmon-Cobalt Ranger District for clarification.

As a motor vehicle operator on a National Forest System road, trail, or area you must comply with this map, as well as all Federal, State, and local laws and regulations. Compliance with these rules is your responsibility.

tread lightly!® LEAVING A GOOD IMPRESSION

Travel and recreate with minimum impact.

Respect the environment and the rights of others.

Educate yourself plan and prepare before you go.

Allow for future use of the outdoors by leaving it better than you found it.

Discover the rewards of responsible recreation.

For more information on Tread Lightly!, go to www.treadlightly.org or call 1-800-966-9900.

Motor vehicle use off of designated roads for the purpose of dispersed camping is permitted for up to 300ft from the centerline of the road.

Motor vehicle use off of designated trails open to all vehicles for the purpose of dispersed camping is permitted for up to 300ft from the centerline of the trail.

Motor vehicle use off of trails open to wheeled vehicles 50" or less and trails open to motorcycles for the purpose of dispersed camping is permitted for up to 100ft from the centerline of the trail.

The U.S. Department of Agriculture (USDA) prohibits discrimination in all its programs and activities on the basis of race, color, national origin, age, disability, and where applicable, sex, marital status, familial status, parental status, religion, sexual orientation, genetic information, political beliefs, reprisal, or because all or part of an individual's income is derived from any public assistance program. (Not all prohibited bases apply to all programs.) Persons with disabilities who require alternative means for communication of program information (Braille, large print, audiotape, etc.) should contact USDA's TARGET Center at (202) 720-2600 (voice and TDD). To file a complaint of discrimination, write to USDA, Director, Office of Civil Rights, 1400 Independence Avenue, S.W., Washington, D.C. 20250-9410, or call (800) 795-3272 (voice) or (202) 720-6382 (TDD). USDA is an equal opportunity provider and employer.

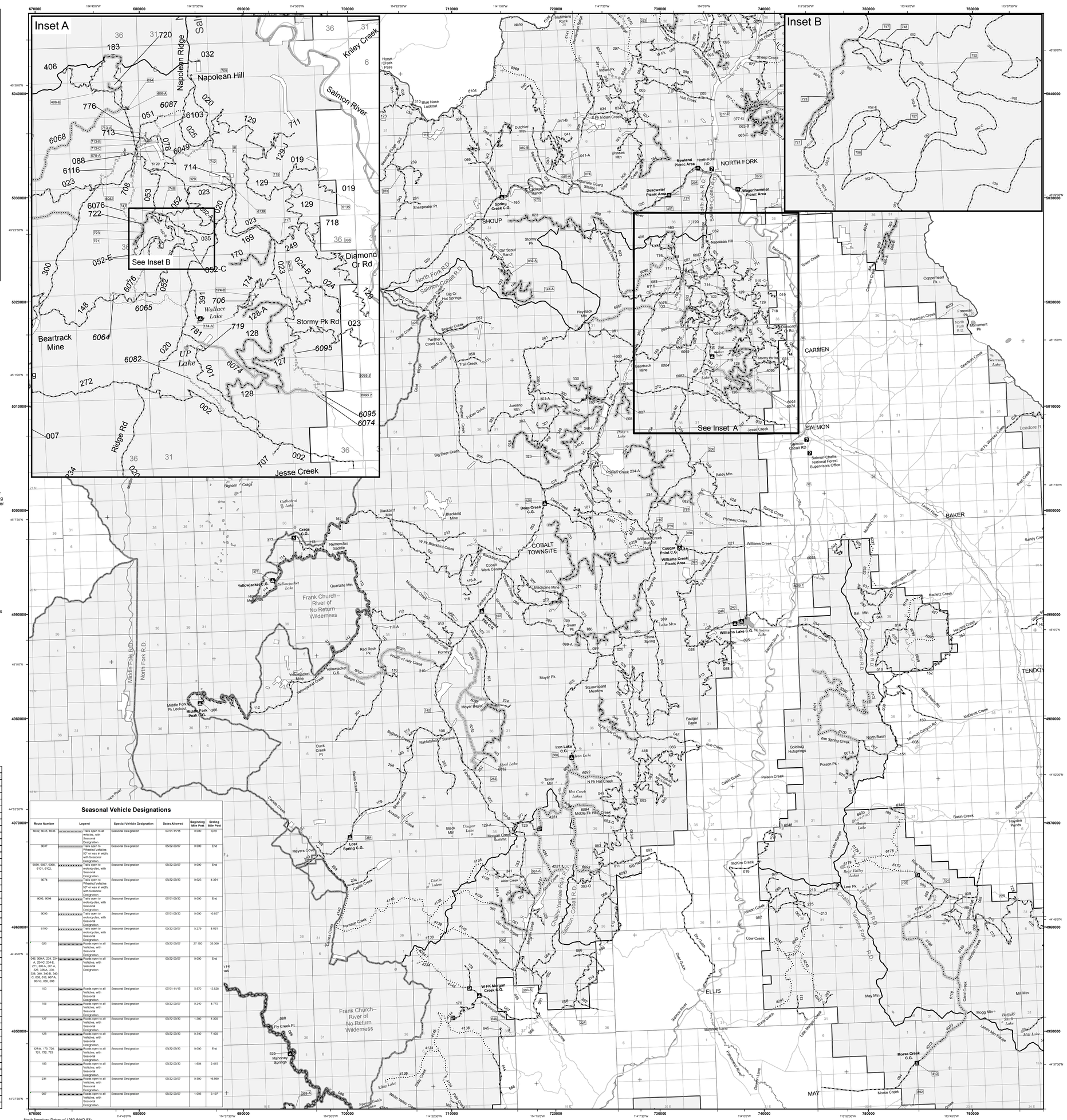
Inset A
Inset B
See Inset B
See Inset A
Napolean Ridge
Napolean Hill
Kriley Creek
Salmon River
Diamond Cr Rd
Stormy Pk Rd
Beartrack Mine
Wallace Lake
UP Lake
Ridge Rd
Jesse Creek
NORTH FORK
SHOUP
CARMEN
SALMON
BAKER
TENDOY
ELLIS
MAY
COBALT TOWNSITE
Frank Church–River of No Return Wilderness
Middle Fork R.D.
North Fork R.D.
Salmon-Cobalt R.D.
Challis-Yankee Fork R.D.
Salmon-Challis National Forest Supervisors Office
Deadwater Picnic Area
Nawland Picnic Area
Wagonhammer Picnic Area
Spring Creek C.G.
Williams Creek Picnic Area
Cougar Point C.G.
Deep Creek C.G.
Williams Lake C.G.
Iron Lake C.G.
Lost Spring C.G.
W Fk Morgan Creek C.G.
Morse Creek C.G.
Crags C.G.
Yellowjacket C.G.
Middle Fork Peak C.G.
Mahoney Springs
Meyers Cove
Salmon-Cobalt RD
Salmon-Challis National Forest
Challis-Yankee Fork R.D.
Leadore R.D.
Salmon River
Lemhi Mtn Range
Morse Creek
Mill Lake
Mogg Mtn
May Mtn
Mill Mtn
Sal Mtn
Copperhead Pk
Freeman Pk
Monument Pk
Greenhorn Lake
Leadore
Hayden Ponds
Basin Creek
McKim Creek
Cow Creek
Dry Gulch
Deer Gulch
Morgan Creek
Big Hat Creek
Middle Fk Hat Creek
Hat Creek Lakes
Iron Creek
Poison Creek
Poison Pk
North Basin
Wm Spring Creek
Goldbug Hotsprings
Kadletz Creek
Williams Creek
Perreau Creek
Baldy Mtn
Big Deer Creek
Big Creek
Bear Valley Creek
Bear Valley Lakes
Basin Lake
Alder Creek
Castle Creek
Castle Lakes
Furnace Creek
Cottonwood Creek
Lost Creek
Alison Creek
Lem Pk
Lemhi Pk
Hayden Creek
Freeman Creek
Tower Creek
Napolean Hill
Sheep Creek
Indian Creek
Hot Springs
Big Cr Hot Springs
Panther Creek G.S.
Girl Scout Ranch
Stormy Pk
Haystack Mtn
Dutchler Mtn
Ulysses Mtn
Blue Nose Lookout
Horse Creek Pass
Sheepeater Pt
Cedarpole Ranch
Indianola Guard Station
Jureano Mtn
Blackbird Mtn
Blackbird Mine
Swan Pk
Moyer Pk
Squawboard Meadow
Quartzite Mtn
Red Rock Pk
Fourth of July Creek
Yellowjacket Mine
Yellowjacket G.S.
Beagle Creek
Duck Creek Pt
Rabbitfoot Summit
Bighorn Crags
Cathedral Lake
Remendau Saddle
Yellowjacket Lake
Fly Creek Pt
Black Mtn
Cougar Lake
Morgan Creek Summit
Taylor Mtn
Badger Basin
Cabin Creek
Iron Lake
Opal Lake
Pattee Creek
Bishop Creek
Armstrong Creek
Eldorado Creek
Sawtooth Lake
Stanley Gulch
White Valley Creek
Pole Creek
Eddy Creek
Italy Lake
Burnside Lane
Pasturing Road
Dragon Lane
Lee Morgan Creek
Emma Gulch
Sawtooth Creek
Pattee Creek
Bear Creek
Bear Valley Creek