

United States Department of Agriculture

Forest Service

IDAHO

2023

America's Great Outdoors

District

Ranger

North Fork

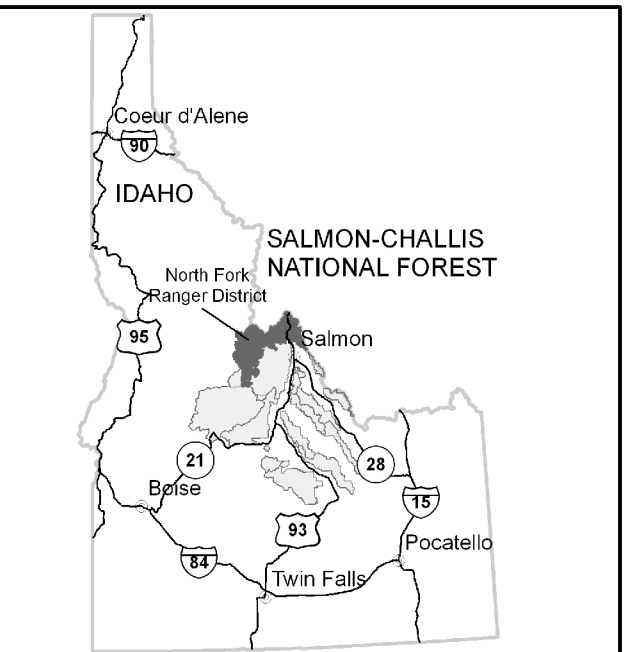


Salmon-Challis National Forest

Use Map

Motor Vehicle

VICINITY MAP



INFORMATION SOURCES

Contact Information

http://www.fs.fed.us/4/sc/

Emergency Services.....911

Lemhi County Sheriff.....208-756-8980

Idaho State Police.....208-525-7277

North Fork Ranger District

P.O. Box 180

North Fork, Idaho 83466

208-865-2700

Public Lands Center

1206 S. Challis St.

Salmon, Idaho 83467


208-756-5100

Report a Fish or Game Violation

1-800-632-5999

Report an OHV Violation

208-865-2700



treadlightly®

LEAVING A GOOD IMPRESSION

Travel and recreate with minimum impact.

Respect the environment and the rights of others.

Educate yourself plan and prepare before you go.

Allow for future use of the outdoors by leaving it better than you found it.


Discover the rewards of responsible recreation.

For more information on Tread Lightly®, go to www.treadlightly.org or call 1-800-966-9900.

The U.S. Department of Agriculture (USDA) prohibits discrimination in all its programs and activities on the basis of race, color, national origin, age, disability, and where applicable, sex, marital status, familial status, parental status, religion, sexual orientation, genetic information, political beliefs, reprisal, or because all or part of an individual's income is derived from any public assistance program. (Not all prohibited bases apply to all programs.) Persons with disabilities who require alternative means for communication of program information (Braille, large print, audiotope, etc.) should contact USDA's TARGET Center at (202) 720-2600 (voice and TDD). To file a complaint of discrimination, write to USDA, Director, Office of Civil Rights, 1400 Independence Avenue, S.W., Washington, D.C. 20250-9410, or call (800) 795-3272 (voice) or (202) 720-6382 (TDD). USDA is an equal opportunity provider and employer.

PURPOSE AND CONTENTS OF THIS MAP

The designations shown on this motor vehicle use map (MVUM) were made by the responsible official pursuant to 36 CFR 212.51, are effective as of the date on the front cover of this MVUM, and will remain in effect until superseded by next year's MVUM.



Forest Supervisor, Salmon-Challis National Forest

It is the responsibility of the user to acquire the current MVUM. This MVUM shows the National Forest System roads, National Forest System trails, and the areas on National Forest System lands in the North Fork Ranger District that are designated for motor vehicle use pursuant to 36 CFR 212.51. This MVUM also identifies the vehicle classes allowed on each route and in each area, and any seasonal restrictions that apply on those routes and in those areas.

Designation of a road, trail, or area for motor vehicle use by a particular class of vehicle under 36 CFR 212.51 should not be interpreted as encouraging or inviting use or implying that the road, trail, or area is passable, actively maintained, or safe for travel. Motor vehicle designations include parking along designated routes and at facilities associated with designated routes when it is safe to do so and when not causing damage to National Forest System resources. Seasonal weather conditions and natural events may render designated roads and trails impassable for extended periods. Designated areas may contain dangerous or impassable terrain. Many designated roads and trails may be passable only by high-clearance vehicles or four-wheel-drive vehicles. Maintenance of designated roads and trails will depend on available resources, and many may receive little maintenance.

This motor vehicle use map identifies those roads, trails, and areas designated for the motor vehicle use under 36 CFR 212.51 for the purpose of enforcing the prohibition at 36 CFR 261.13. This is a limited purpose. The other public roads are shown for information and navigation purposes only and are not subject to designation under the Forest Service travel management regulation.

These designations apply only to National Forest System roads, National Forest System trails, and areas on National Forest System lands.

PROHIBITIONS

It is prohibited to possess or operate a motor vehicle on National Forest System lands on the North Fork Ranger District other than in accordance with these designations (36 CFR 261.13).

Violators of 36 CFR 261.13 are subject to a fine of up to \$5,000, imprisonment for up to 6 months, or both (18 U.S.C. 3571(a)). This prohibition applies regardless of the presence or absence of signs.

This map does not display nonmotorized uses, over-snow uses, or other facilities and attractions on the North Fork Ranger District. Obtain forest visitor information from the local national forest office.

Designated roads, trails and areas may also be subject to temporary emergency closures. As a visitor, you must comply with signs notifying you of such restrictions. A national forest may issue an order to close a road, trail or area on a temporary basis to protect the life, health, or safety of forest visitors or the natural or cultural resources in these areas. Such a temporary and/or emergency closures are consistent with the Travel Management Rule (36 CFR 212.52 (b), 36 CFR 261 subpart B).

The designation "road or trail open to all motor vehicles" does not supersede State traffic law.

OPERATOR RESPONSIBILITIES

Operating a motor vehicle on National Forest System roads, National Forest System trails, and in areas on National Forest System lands carries a greater responsibility than operating that vehicle in a city or other developed setting. Not only must you know and follow all applicable traffic laws, you need to show concern for the environment as well as other forest users. The misuse of motor vehicles can lead to the temporary or permanent closure of any designated road, trail, or area. As a motor vehicle operator, you are also subject to State traffic law, including State requirements for licensing, registration, and operation of the vehicle in question.

Motor vehicle use, especially off-highway vehicle use, involves inherent risks that may cause property damage, serious injury, and possibly death to participants. Drive cautiously and anticipate rough surfaces and features, such as snow, mud, vegetation, and water crossings common to remote driving conditions. By your participation, you voluntarily assume full responsibility for these damages, risks, and dangers. Take care at all times to protect yourself and those under your responsibility.

Much of the North Fork Ranger District is remote. Medical assistance may not be readily available. Cellular telephones do not work in many areas of the North Fork Ranger District. Take adequate food, water, first-aid supplies, and other equipment appropriate for the conditions and expected weather.

ALWAYS REMEMBER TO RESPECT PRIVATE LAND! PROTECT YOUR PRIVILEGE. STAY ON DESIGNATED ROADS AND TRAILS AND IN DESIGNATED AREAS.

Read and understand this map in its entirety. If you have questions, please contact the North Fork Ranger District for clarification.

As a motor vehicle operator on a National Forest System road, trail, or area, you must comply with this map, as well as all Federal, State, and local laws and regulations. Compliance with these rules is your responsibility.

Motor vehicle use off of designated roads for the purpose of dispersed camping is permitted for up to 300ft from the centerline of the road.

Motor vehicle use off of designated trails open to all vehicles for the purpose of dispersed camping is permitted for up to 300ft from the centerline of the trail.

Motor vehicle use off of trails open to wheeled vehicles 50" or less and trails open to motorcycles for the purpose of dispersed camping is permitted for up to 100ft from the centerline of the trail.

Legend

Roads Open to All Vehicles

Trails Open to All Vehicles

Trails Open to Wheeled Vehicles 50" or Less in Width

Trails Open to Motorcycles Only

Seasonal Designation (See Table)

Dispersed Camping, Both Sides

Highways, U.S., State

Other Public Roads

Other Public Trails

Short Route Identifier

FS Campground

Picnic Area

Motorized Trailhead

Information Site

Peaks

Forest or Unit Boundary

National Forest System Lands

Non-National Forest System Lands within the National Forest

Wilderness Areas

Township and Range Lines

Section Lines

Lakes and Rivers

Inset A

0 0.5 1 2 3 4 Miles

N

EXPLANATION OF LEGEND ITEMS

Roads Open to All Vehicles:

These roads are open to all motor vehicles, including smaller off-highway vehicles that may not be licensed for highway use (but not to oversize or overweight vehicles under State traffic law).

Trails Open to All Vehicles:

These trails are open to all motor vehicles, including both highway legal and nonhighway legal vehicles.

Trails Open to Wheeled Vehicles 50" or less in Width:

These trails are open only to wheeled, motor vehicles less than 50 inches in width at the widest point on the vehicle.

Trails Open to Motorcycles Only:

These trails are open only to motorcycles. Sidecars are not permitted.

Seasonal Designation:

This symbol, used in conjunction with one of the other road or trail symbols, indicates that the road or trail is open only during certain portions of the year. Refer to Seasonal Table for further instructions.

Dispersed Camping:

Dispersed Camping, Both Sides

This symbol is used along with a designated road or trail to indicate limited cross-country motor vehicle use within a specific distance of that route, solely for the purpose of dispersed camping. The dots indicate where this activity is permitted. They may be on both sides of the route. Refer to the Dispersed Camping Table for specifics.

Other Public Roads and Trails:

Highways, U.S., State

Other Public Roads

Other Public Trails

These symbols are used to show routes the Forest Service does not have jurisdiction over and has not designated for motorized use. These symbols are part of the reference layers showing connections to towns and cities outside the forest boundary.

Short Route Identifier:

This symbol is used for roads that are too short to show a symbol type on the map. The symbol contains the number of the road or trail. Users should refer to the corresponding number in the Short Route Table for designation information.

Motorized Trail Access:

This symbol indicates a trailhead for access to a motorized route. Not all motorized routes have trailheads and those that do may range from primitive to developed.

Routes Too Short to Be Seen Clearly on the Map		
Route Number	Route Designation	Length in Feet
002-A	Road Open to All Vehicles	1277
040-A	Road Open to All Vehicles	1277
040-B	Road Open to All Vehicles	1476
067-A	Road Open to All Vehicles	280
070	Road Open to All Vehicles	1411
072	Road Open to All Vehicles	1599
074	Road Open to All Vehicles	553
077-D	Road Open to All Vehicles	1575
077-H	Road Open to All Vehicles	1918
111	Road Open to All Vehicles	1947
131	Road Open to All Vehicles	1403
133	Road Open to All Vehicles	1014
147-A	Seasonally	1980
158-A	Road Open to All Vehicles	274
158-B	Road Open to All Vehicles	938
158-C	Road Open to All Vehicles	716
172	Road Open to All Vehicles	1693
233	Road Open to All Vehicles	1835
241	Road Open to All Vehicles	1943
265	Road Open to All Vehicles	681
265-A	Road Open to All Vehicles	363
270	Road Open to All Vehicles	1385
283	Road Open to All Vehicles	997
293	Road Open to All Vehicles	466
294	Road Open to All Vehicles	640
304	Road Open to All Vehicles	1577
304-A	Road Open to All Vehicles	438
312	Road Open to All Vehicles	1677
434	Road Open to All Vehicles	444
442	Road Open to All Vehicles	806
449-C	Road Open to All Vehicles	744
451	Road Open to All Vehicles	941
734	Road Open to All Vehicles	1874

