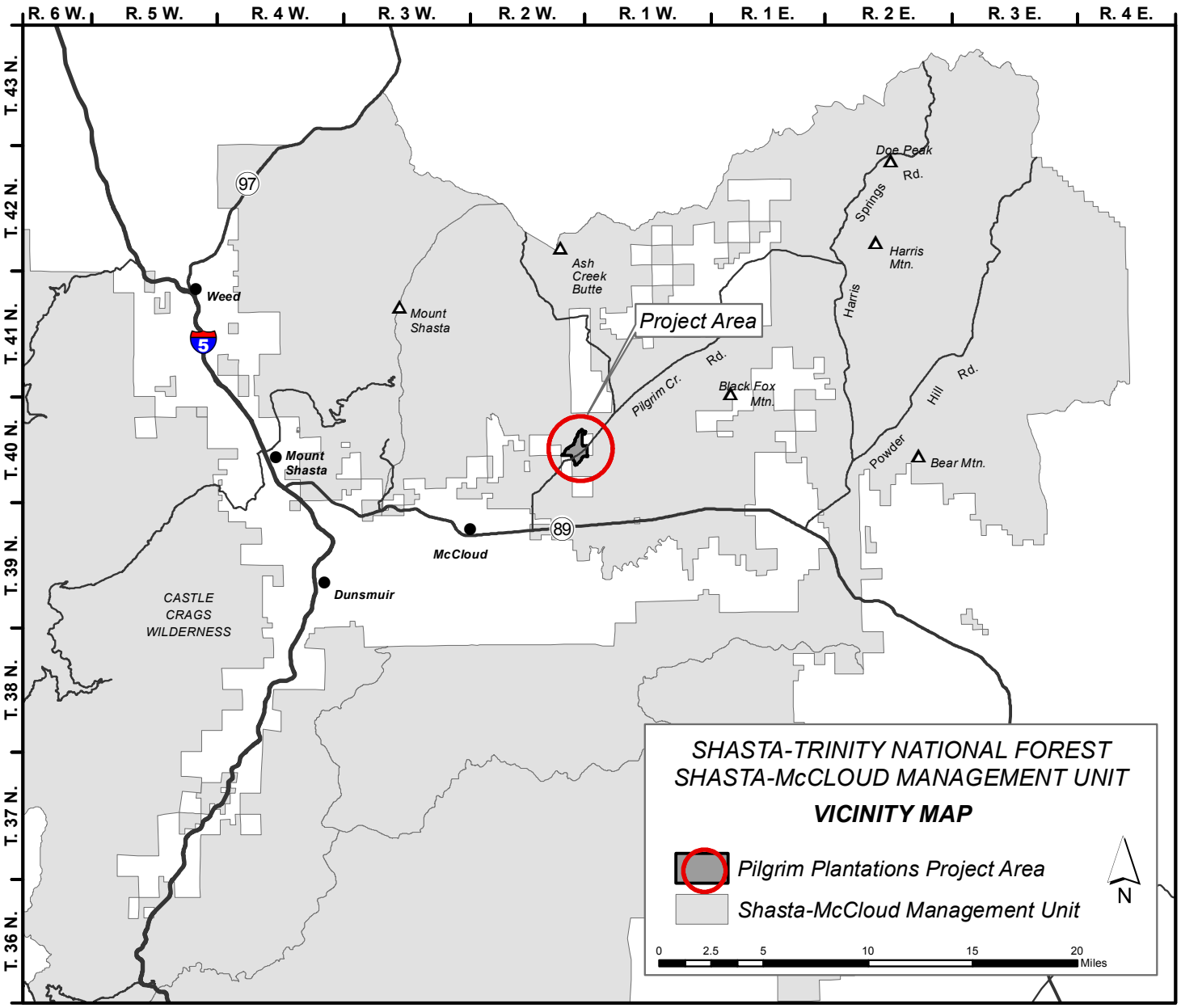
R. 6 W.
R. 5 W.
R. 4 W.
R. 3 W.
R. 2 W.
R. 1 W.
R. 1 E.
R. 2 E.
R. 3 E.
R. 4 E.
T. 43 N.
T. 42 N.
T. 41 N.
T. 40 N.
T. 39 N.
T. 38 N.
T. 37 N.
T. 36 N.
Weed
Mount Shasta
Mount Shasta
McCloud
Dunsmuir
CASTLE CRAGS WILDERNESS
Ash Creek Butte
Project Area
Pilgrim Cr. Rd.
Black Fox Mtn.
Doe Peak
Harris Springs Rd.
Harris Mtn.
Powder Hill Rd.
Bear Mtn.
97
5
89
SHASTA-TRINITY NATIONAL FOREST
SHASTA-McCLOUD MANAGEMENT UNIT
VICINITY MAP
Pilgrim Plantations Project Area
Shasta-McCloud Management Unit
N
0 2.5 5 10 15 20 Miles

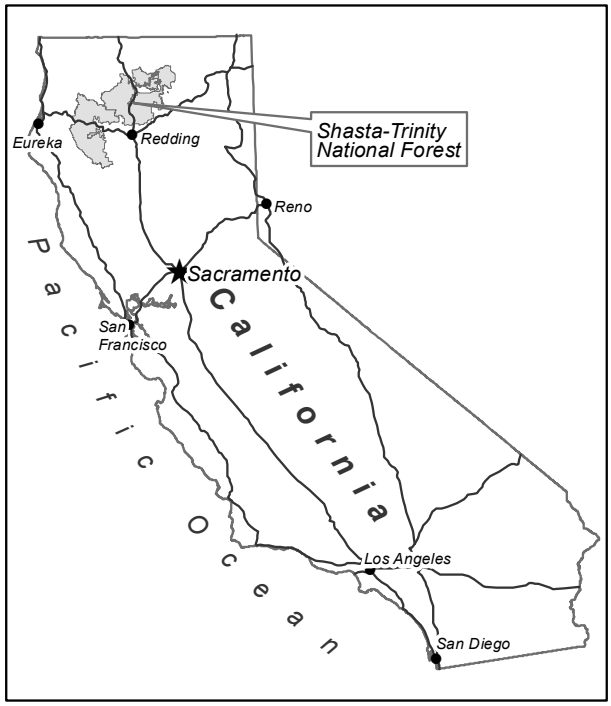
Eureka
Redding
Shasta-Trinity National Forest
Reno
Sacramento
San Francisco
California
Pacific Ocean
Los Angeles
San Diego

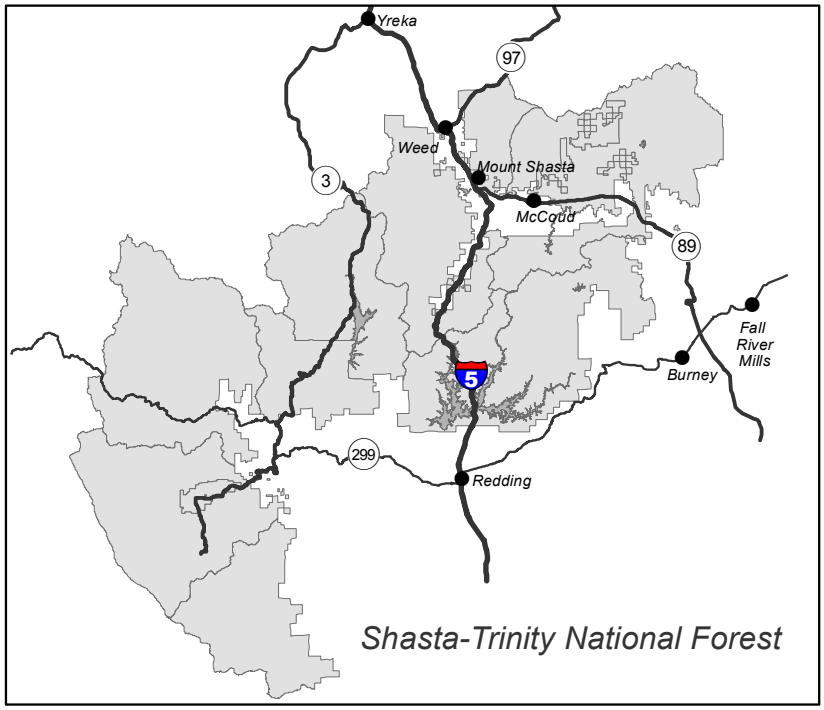
Yreka
97
Weed
Mount Shasta
McCloud
3
89
Fall River Mills
Burney
5
299
Redding
Shasta-Trinity National Forest