Lower Siuslaw Watershed Analysis Project

Berkley Slope Stability Model

Prepared for Shapiro & Associates by Atterbury Consultants, Inc. February 3, 1998

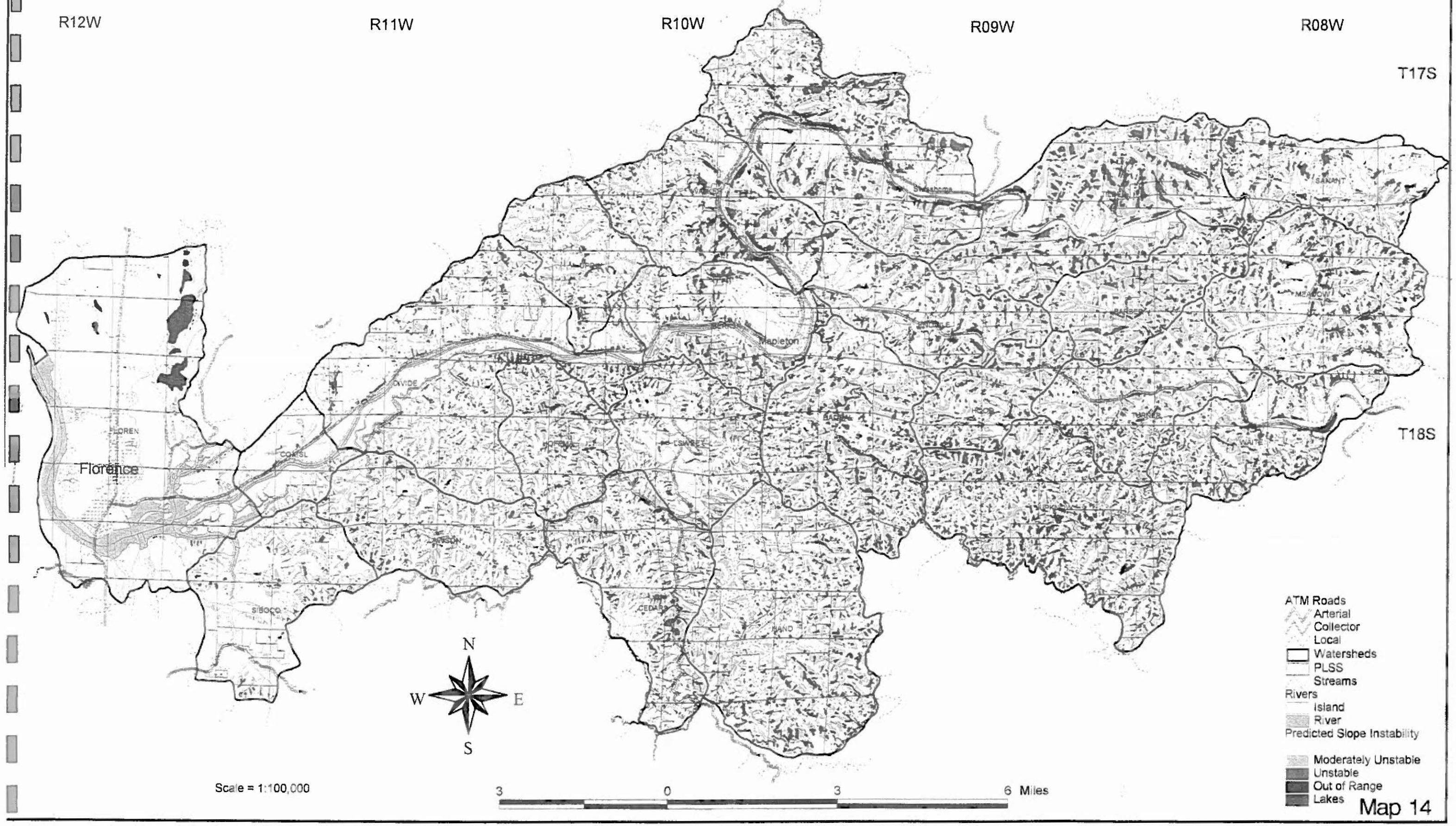

Map 14

Lower Siuslaw Watershed Analysis Project

Land Area by Slope Percent Classification

Prepared for Shapiro & Associates by Atterbury Consultants, Inc. February 3, 1998

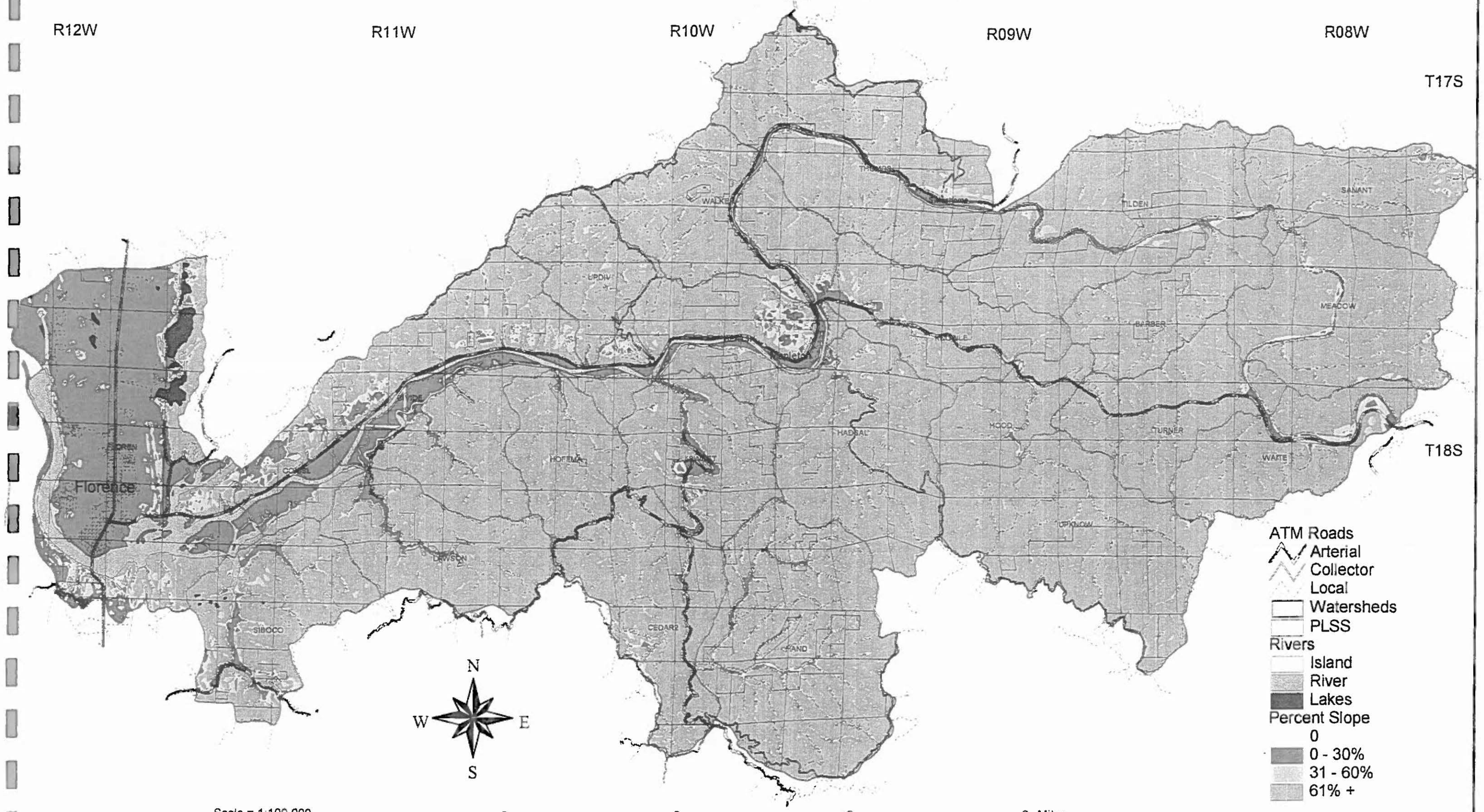

Map 14a

Lower Siuslaw Watershed Analysis Project

Current Fish Distribution

Prepared for Shapiro & Associates by Atterbury Consultants, Inc. February 3, 1998

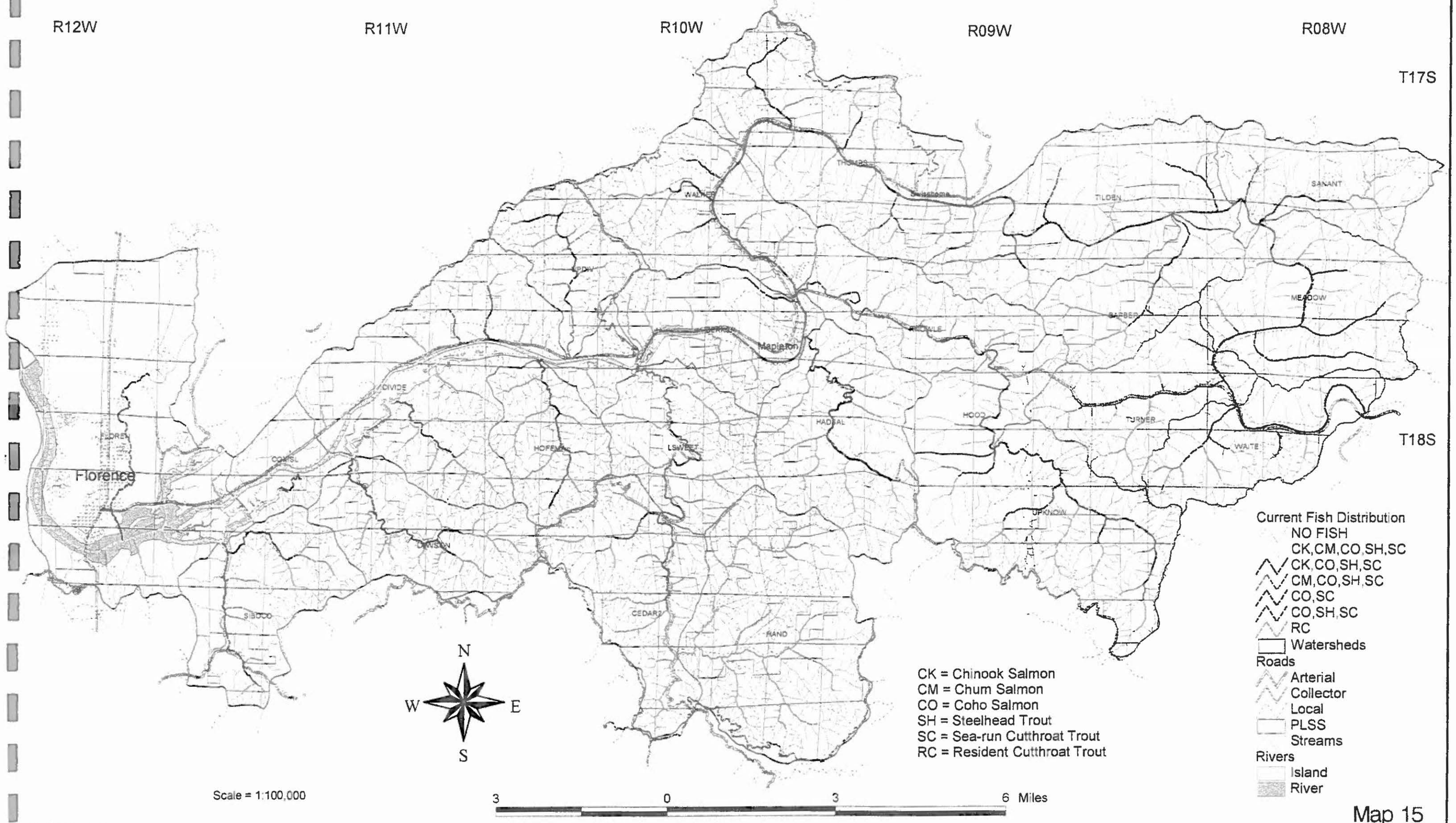

Map 15

Lower Siuslaw Watershed Analysis Project

Physical Barriers to Fish Movement (Human Caused)

Prepared for Shapiro & Associates by Atterbury Consultants, Inc. February 3, 1998

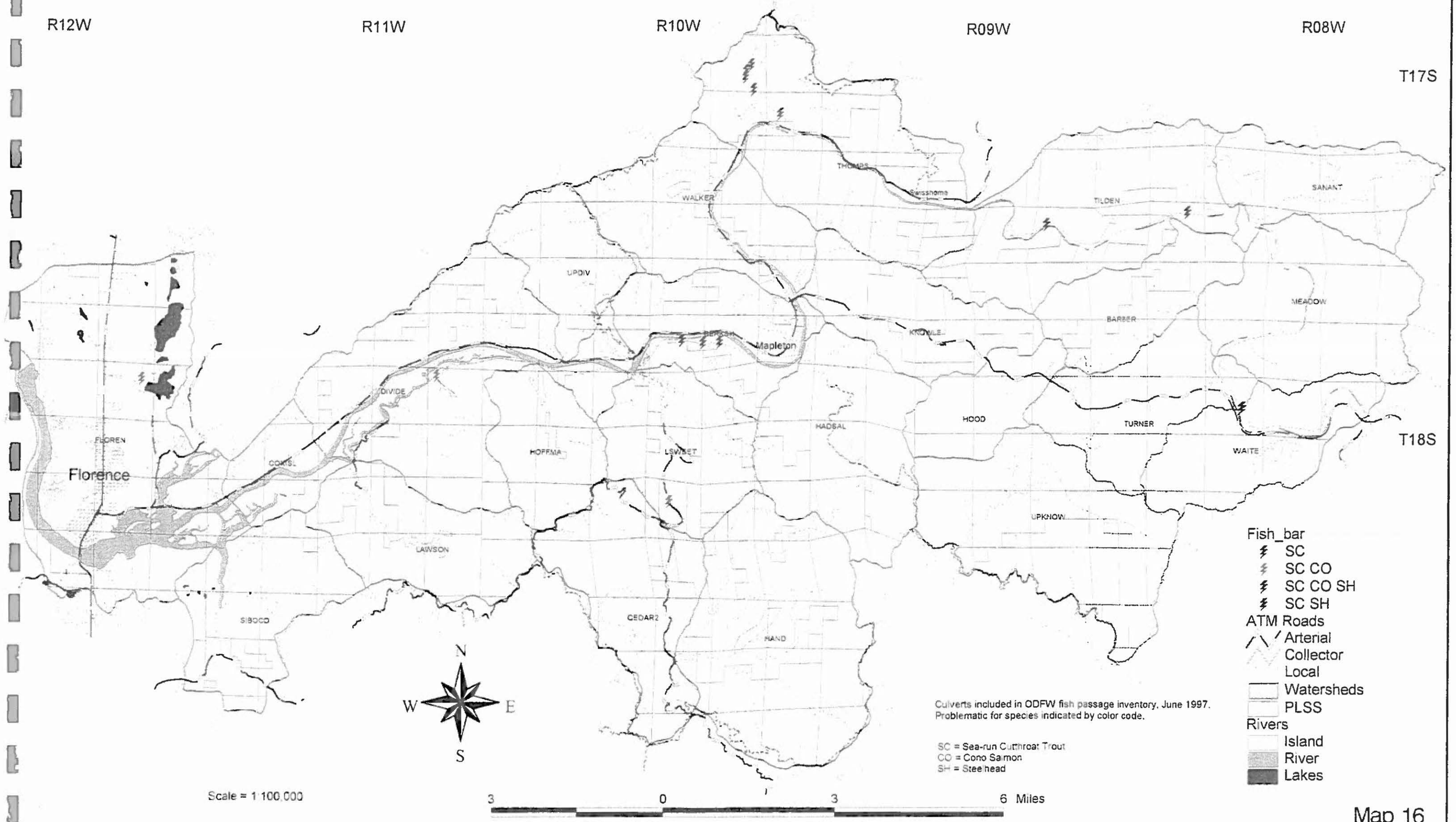

Map 16

Lower Siuslaw Watershed Analysis Project

Stream Habitat Conditions & Fish Production Hot Spots

Prepared for Shapiro & Associates by Atterbury Consultants, Inc. February 3, 1998

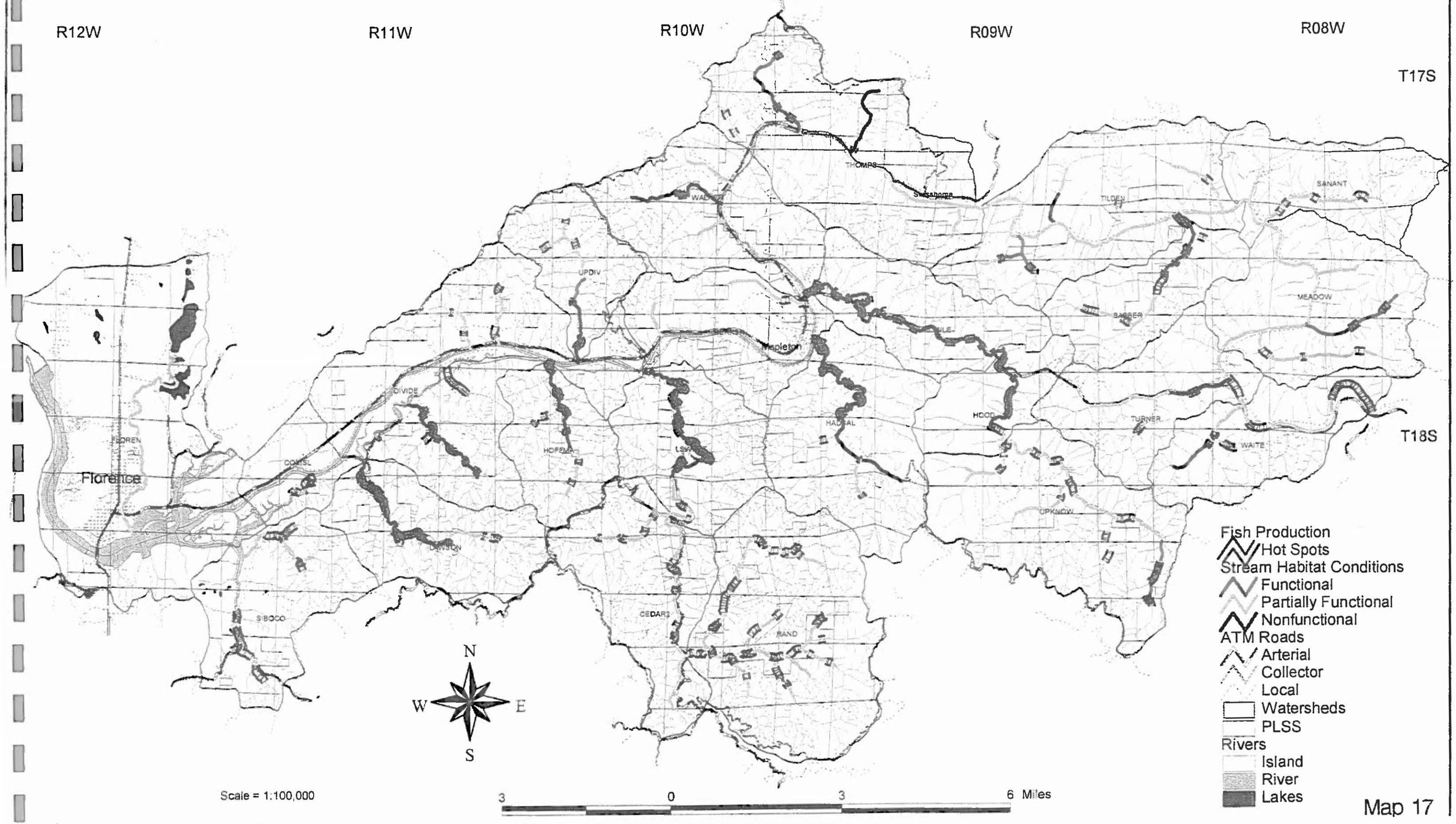

Map 17

Lower Siuslaw Watershed Analysis Project

Stream Gradient

Prepared for Shapiro & Associates by Atterbury Consultants, Inc. February 3, 1998

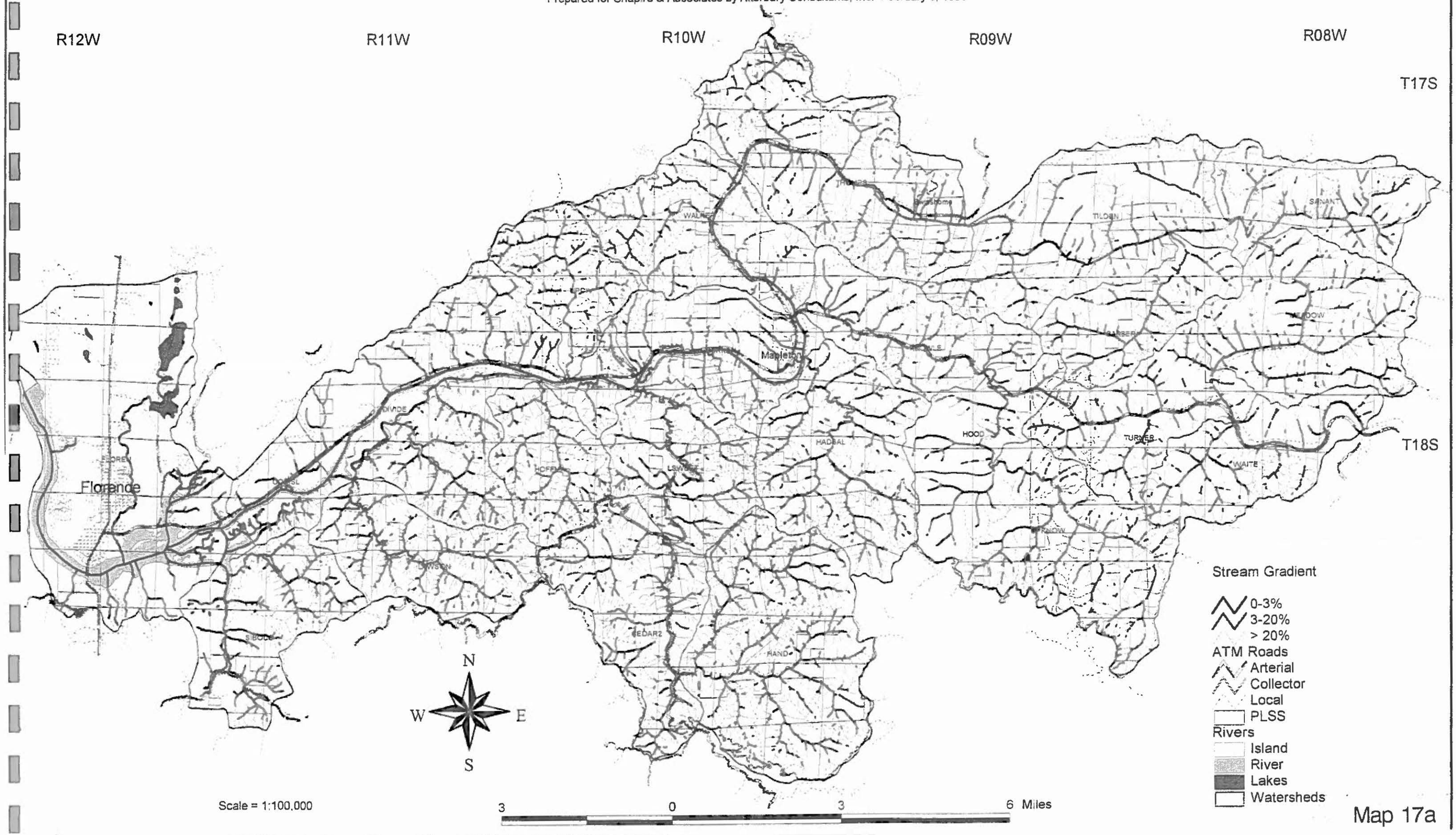

Map 17a

Lower Siuslaw Watershed Analysis Project

Large Woody Debris Recruitment Potential

Prepared for Shapiro & Associates by Atterbury Consultants, Inc. February 3, 1998

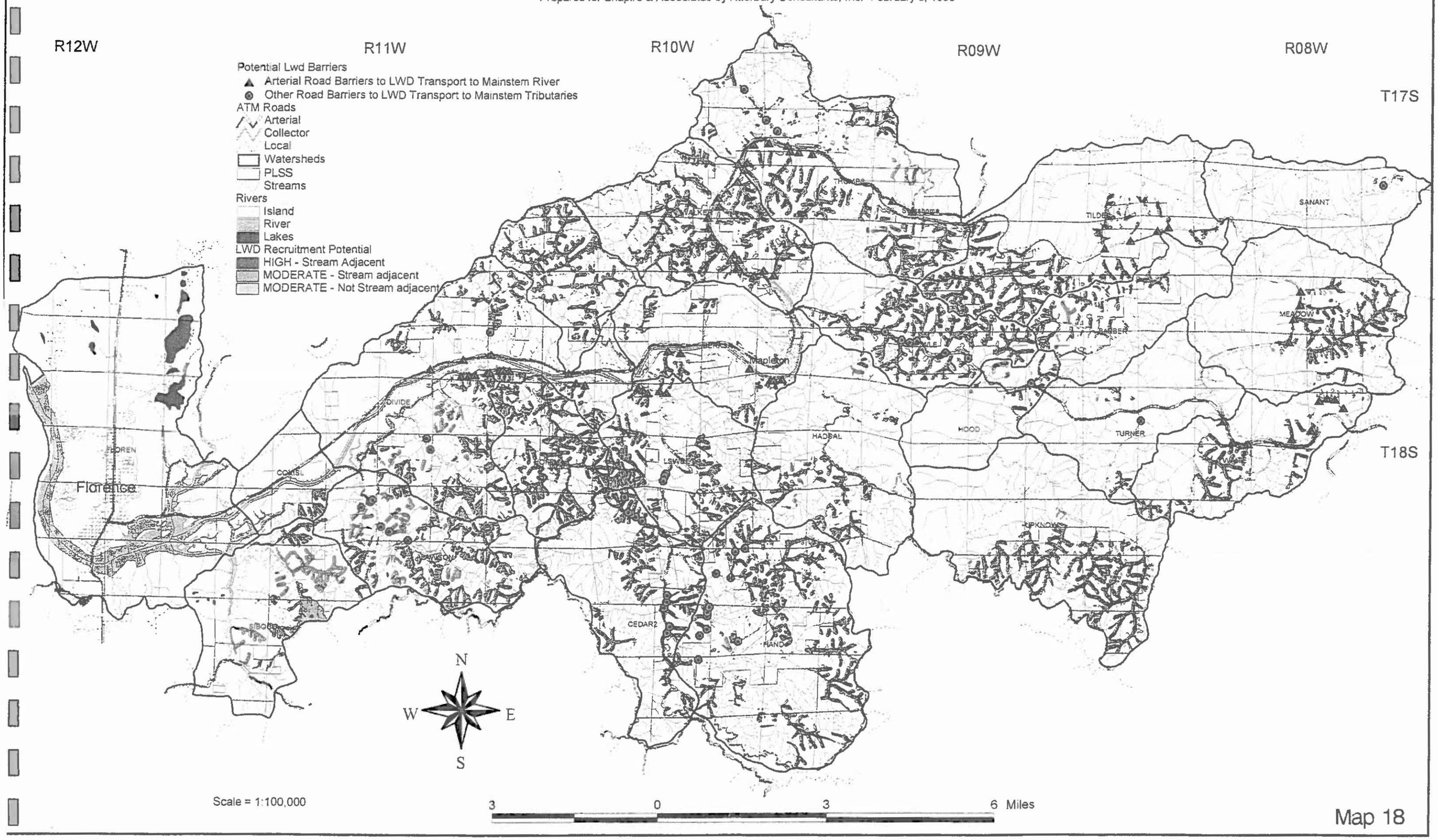

Map 18

Lower Siuslaw Watershed Analysis Project

Stream Shade Model w/Stream Monitoring Sites

Prepared for Shapiro & Associates by Atterbury Consultants, Inc. February 3, 1998

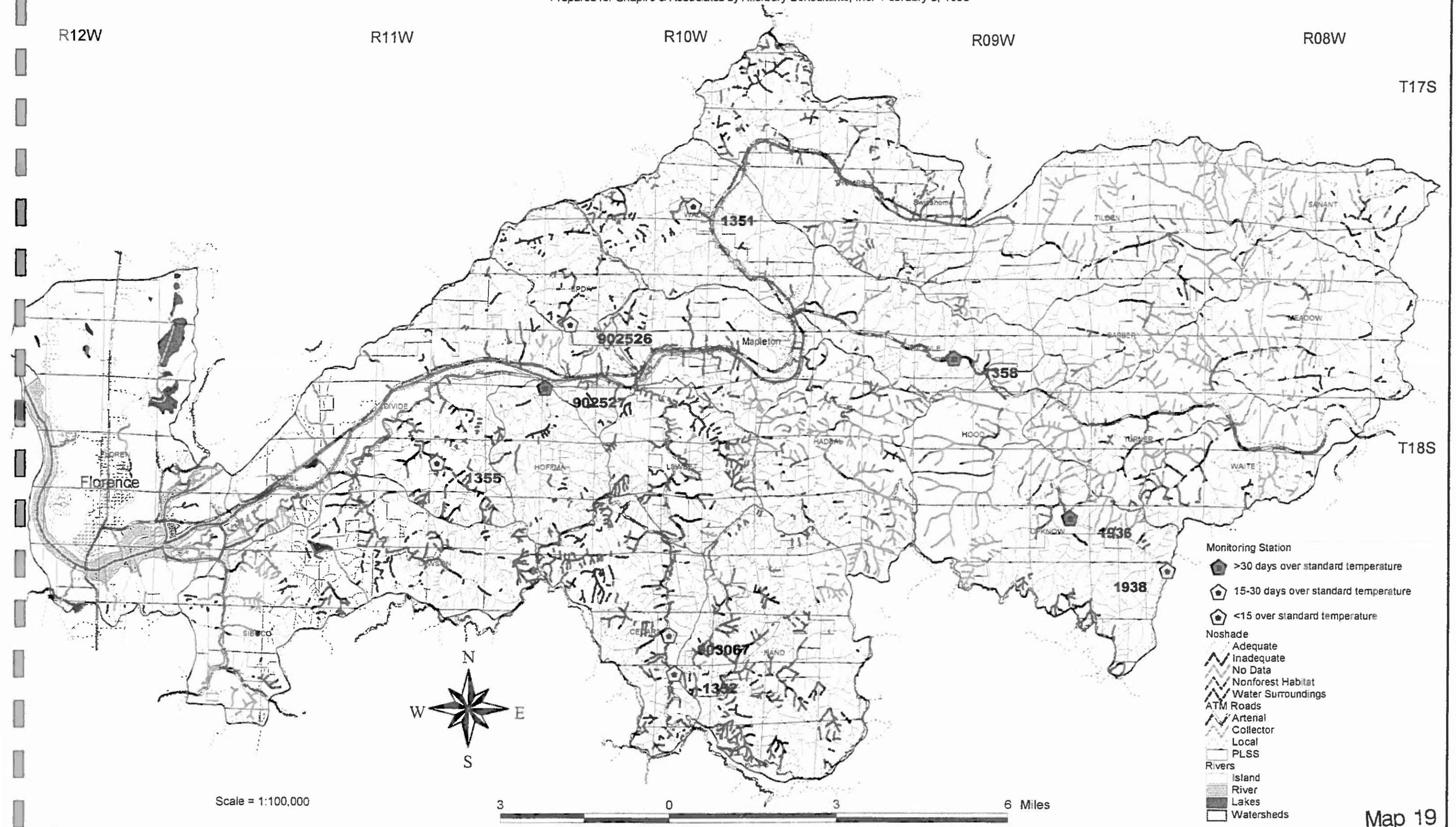

Map 19

Lower Siuslaw Watershed Analysis Project

Plant Association Group Model Predictions

Prepared for Shapiro & Associates by Atterbury Consultants, Inc. February 3, 1998

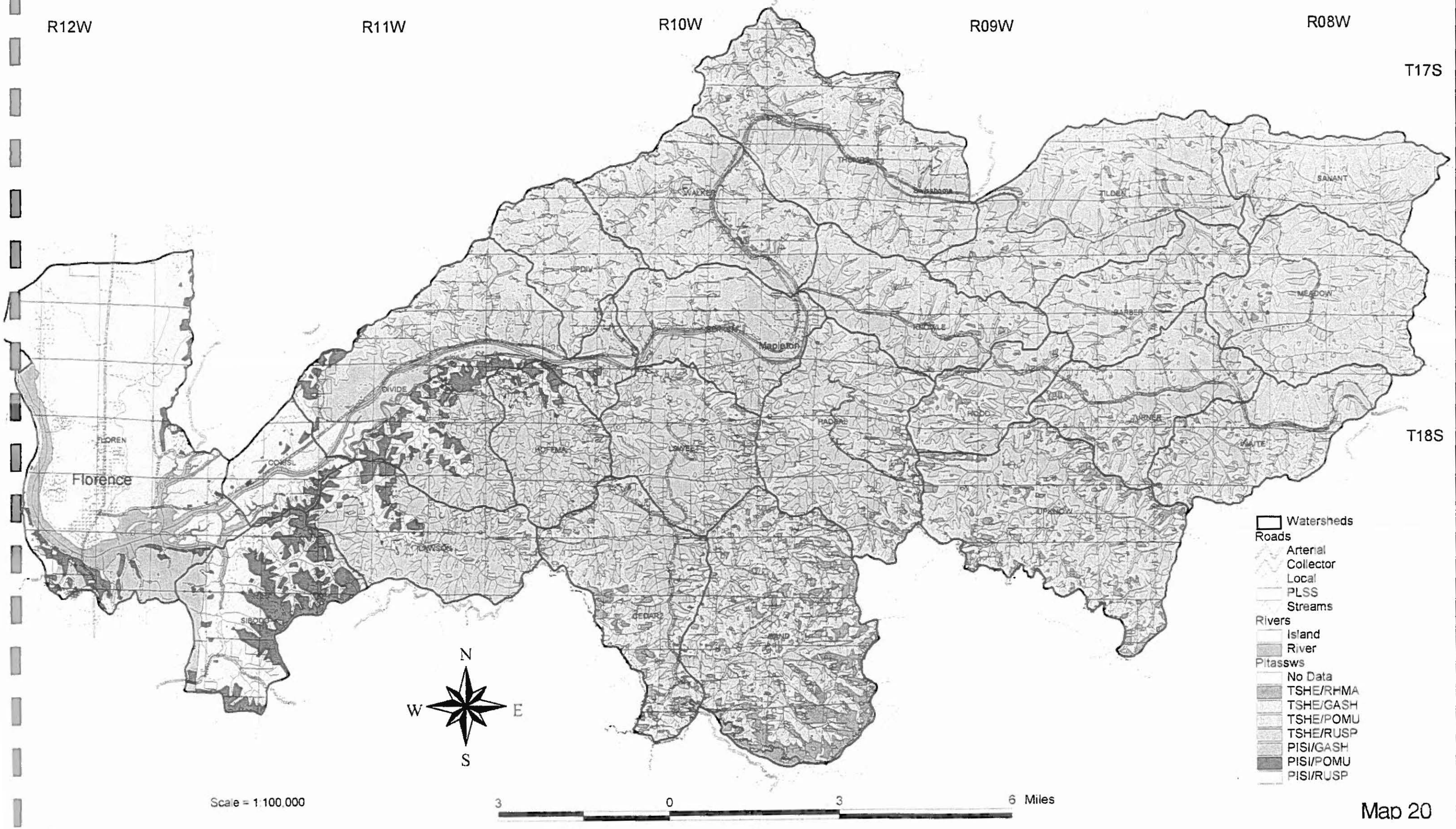

Map 20

Lower Siuslaw Watershed Analysis Project

Seral Stage Classifications

Prepared for Shapiro & Associates by Atterbury Consultants, Inc. February 3, 1998

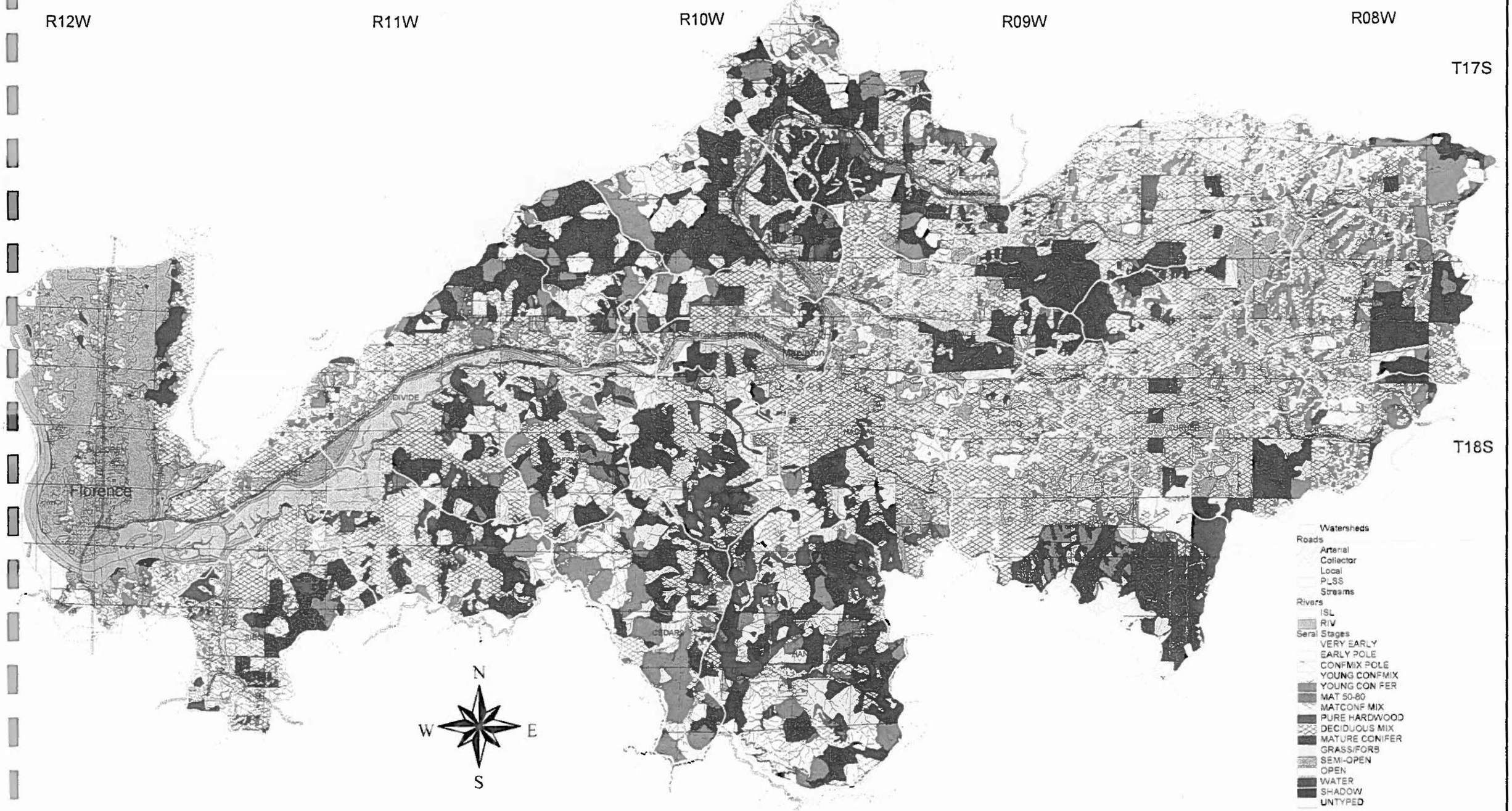

Map 21