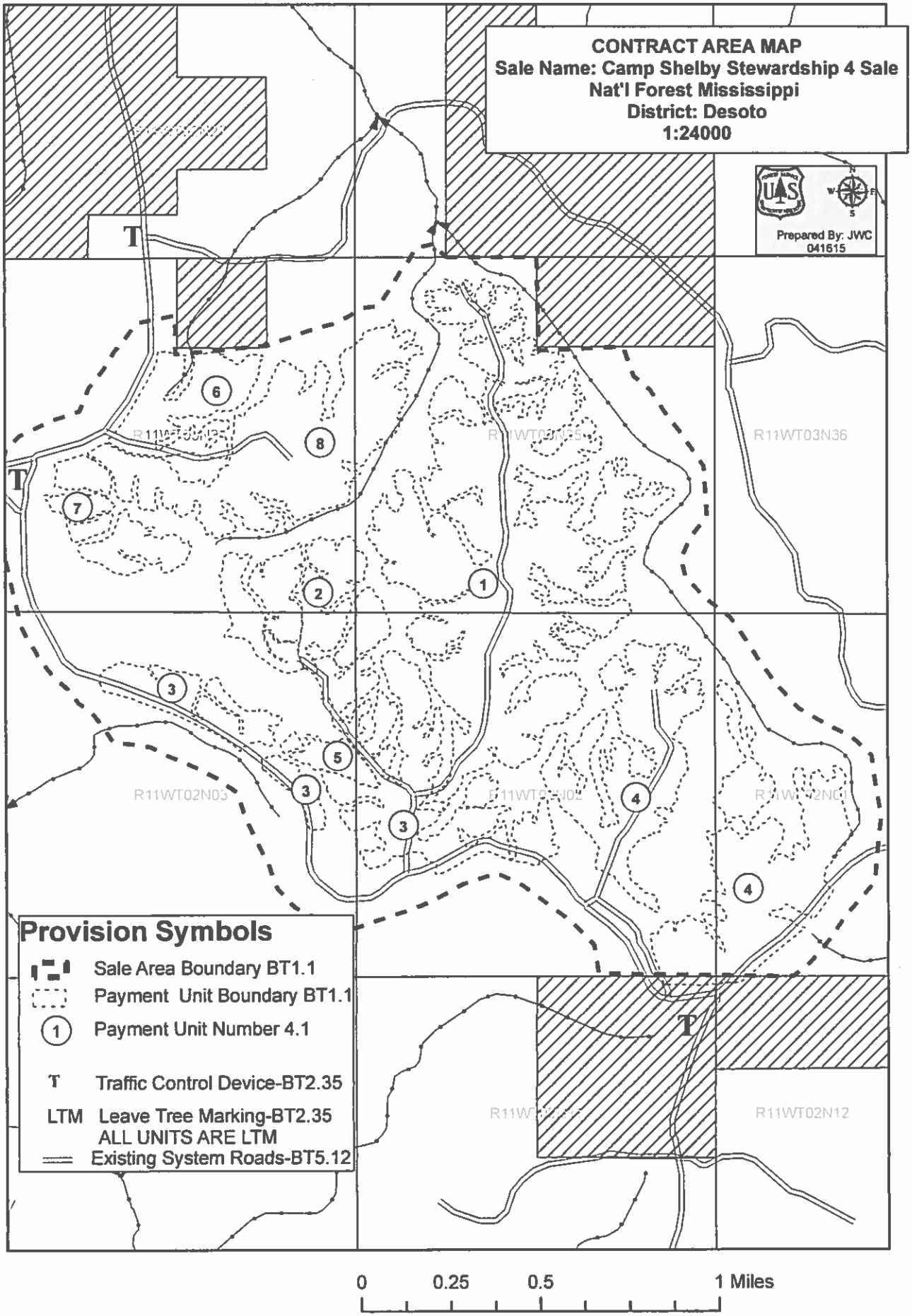
CONTRACT AREA MAP
Sale Name: Camp Shelby Stewardship 4 Sale
Nat'l Forest Mississippi
District: Desoto
1:24000
Prepared By: JWC
041615
R11WT03N36
R11WT02N03
R11WT02N12
Provision Symbols
Sale Area Boundary BT1.1
Payment Unit Boundary BT1.1
Payment Unit Number 4.1
Traffic Control Device-BT2.35
LTM Leave Tree Marking-BT2.35
ALL UNITS ARE LTM
Existing System Roads-BT5.12
0
0.25
0.5
1 Miles

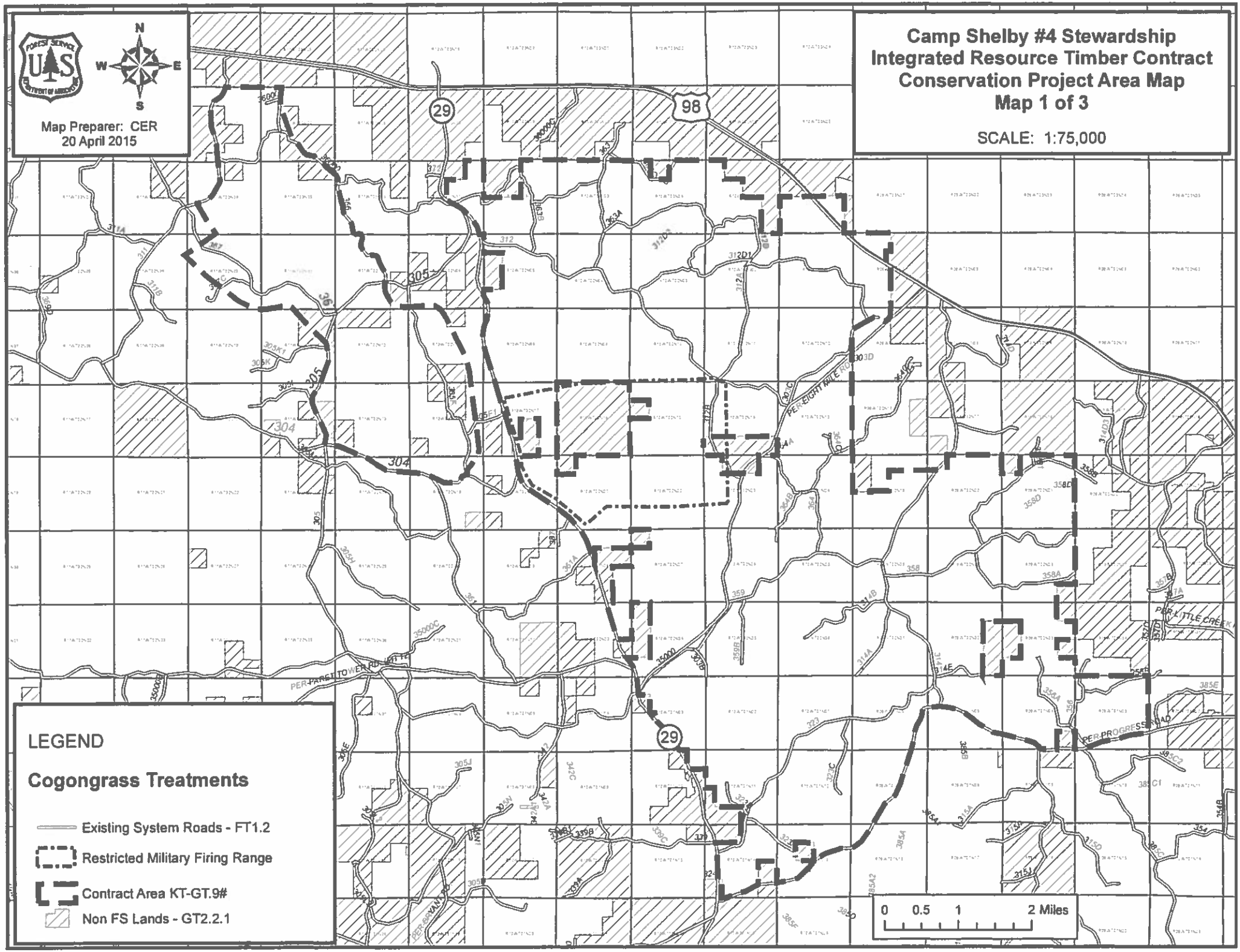
Camp Shelby #4 Stewardship
Integrated Resource Timber Contract
Conservation Project Area Map
Map 1 of 3
SCALE: 1:75,000
Map Preparer: CER
20 April 2015
N
S
E
W
LEGEND
Cogongrass Treatments
Existing System Roads - FT1.2
Restricted Military Firing Range
Contract Area KT-GT.9#
Non FS Lands - GT2.2.1
0 0.5 1 2 Miles
29
98
305
304
PER-EIGHT MILE RD
PER-PARET TOWER RD
PER-LITTLE CREEK
PER-PROGRESS ROAD
PER-BRYANT RD

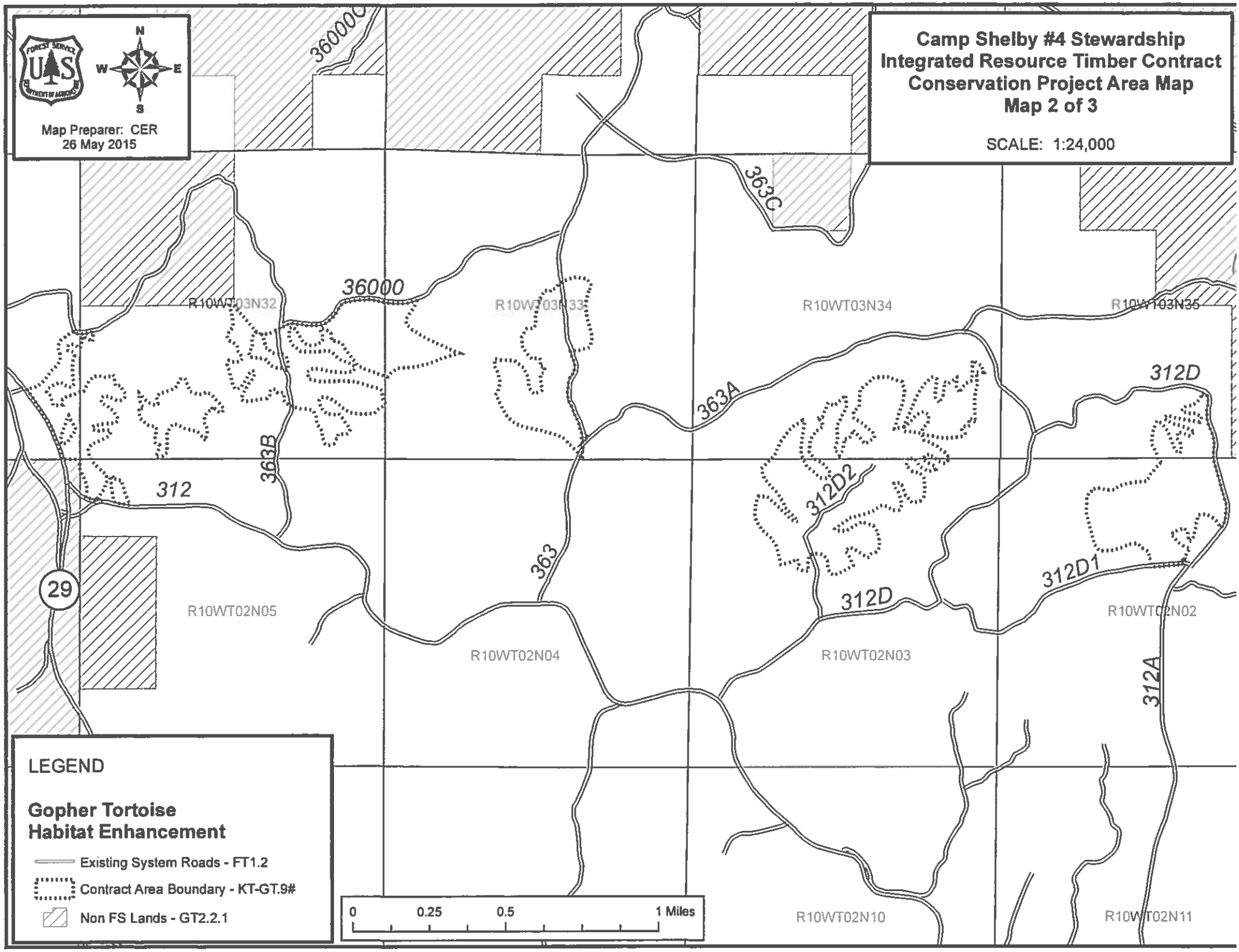
Map Preparer: CER
26 May 2015
N
W
E
S
Camp Shelby #4 Stewardship
Integrated Resource Timber Contract
Conservation Project Area Map
Map 2 of 3
SCALE: 1:24,000
36000C
363C
36000
R10WT03N32
R10WT03N33
R10WT03N34
R10WT03N35
363A
312D
363B
312
312D2
363
312D1
312D
29
R10WT02N05
R10WT02N04
R10WT02N03
R10WT02N02
312A
R10WT02N10
R10WT02N11
LEGEND
Gopher Tortoise
Habitat Enhancement
Existing System Roads - FT1.2
Contract Area Boundary - KT-GT.9#
Non FS Lands - GT2.2.1
0
0.25
0.5
1 Miles

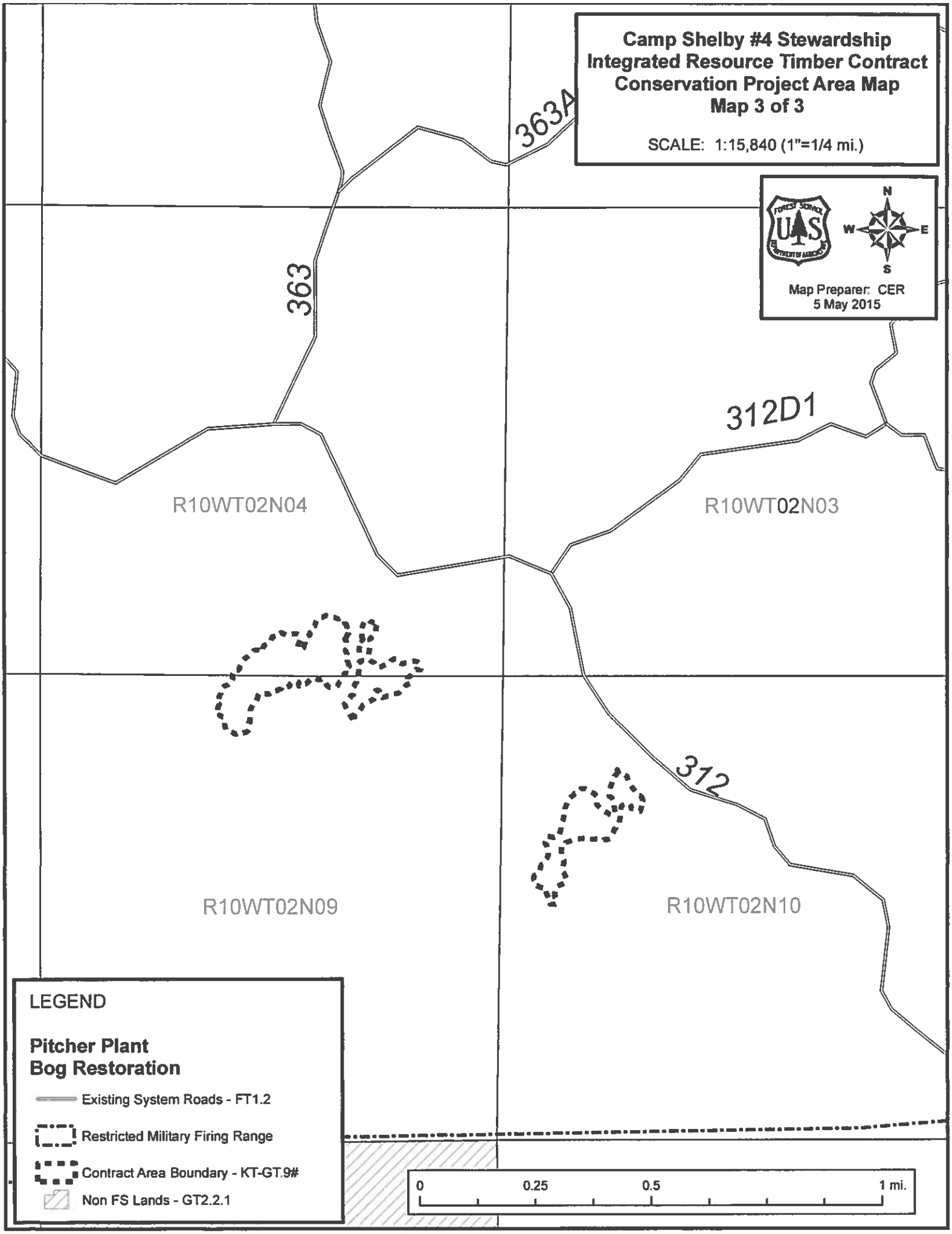
Camp Shelby #4 Stewardship
Integrated Resource Timber Contract
Conservation Project Area Map
Map 3 of 3
SCALE: 1:15,840 (1"=1/4 mi.)
N
W
E
S
Map Preparer: CER
5 May 2015
363A
363
312D1
312
R10WT02N04
R10WT02N03
R10WT02N09
R10WT02N10
LEGEND
Pitcher Plant
Bog Restoration
Existing System Roads - FT1.2
Restricted Military Firing Range
Contract Area Boundary - KT-GT.9#
Non FS Lands - GT2.2.1
0
0.25
0.5
1 mi.