





# Thunder Trails







## TRAILS OPEN TO:

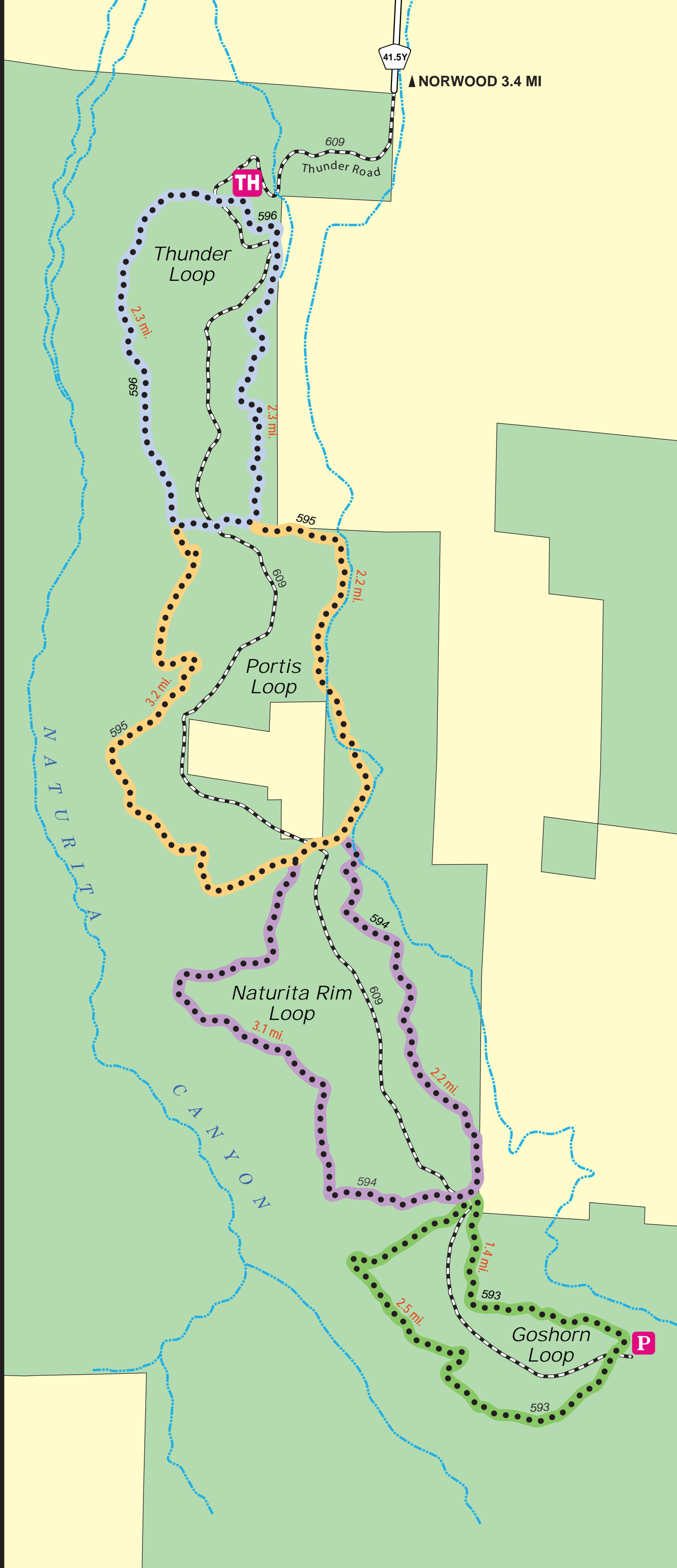

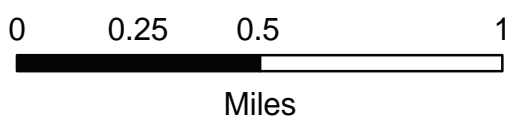
-  Motorcycle
-  Bicycle
-  Horse
-  Hiker

## TRAILS

-  Thunder Loop #596
-  Portis Loop # 595
-  Naturita Rim Loop #594
-  Goshorn Loop #593

## MAP SYMBOLS

-  Parking
-  Trailhead Parking
-  Stream
-  Thunder Road
-  National Forest
-  Private Land / Non National Forest



United States Department of Agriculture  
Uncompahgre National Forest