

EXHIBIT D

JUNE 29 2015 @ 8:35:32 AM

VIEW FROM CHATTOOGA RIVER TRAIL ON RIVER RIGHT BANK

LOOKING TOWARDS SANDBAR RIVER LEFT

@ APPRX 35 02 50.71 N 83 07 14.84 W



JUNE 29 2015 @ 8:35:57 AM

COLLAPSED BANK RIVER RIGHT & SILT FENCE

@ APPRX 35 02 50.71 N 83 07 14.84 W



COLLAPSED SILT FENCE

JUNE 29 2015 @ 8:36:41 AM

VIEW FROM TOP OF RIVER RIGHT BANK

SHOWING HOW BANK IS COLLAPSING WHERE
BEDFORM DIVERSITY HAS BEEN ELIMINATED AS CONSEQUENCE OF
EXCESSIVE SEDIMENT INPUT DURING THE TIME THAT BOATING HAS
BEEN PERMITTED



JUNE 29 2015 @ 8:36:50 AM

APPRX 35 02 50.71 N 83 07 14.84 W

COLLAPSED BANK
RIVER RIGHT &
SILT FENCE



JUNE 29 2015 @ 8:36:58 AM
APPRX 35 02 50.71 N 83 07 14.84 W



EXHIBIT E

JUNE 29 2015 @ 7:23:22 AM




JUNE 29 2015 @ 7:32:57 AM



JUNE 29 2015 @ 8:35:39 AM

VIEW DOWN THE CHATTOOGA RIVER TRAIL



JUNE 29 2015 @ 8:39:56 AM



JUNE 29 2015 @ 8:41:08 AM



JUNE 29 2015 @ 8:49:56 AM



JUNE 29 2015 @ 8:54:20 AM



JUNE 29 2015 @ 8:55:14 AM
BRIDE OVER NORTON MILL CREEK
@ 35 02 28.56 N 83 07 30.56 W



JUNE 29 2015 @ 10:25:54 M

VIEW OF CAMPSITE ON RIVER RIGHT BANK



JUNE 29 2015 @ 10:28:32 AM
CHATTOOGA RIVER TRAIL
SOUTH OF NORTON MILL CREEK POOL
EVIDENCE OF FOREST SERVICE FAILURE
TO MAINTAIN EXISTING TRAIL



JUNE 29 2015 @ 10:31:30 AM
SOUTH OF NORTON MILL CREEK POOL
VIEW DOWN CHATTOOGA RIVER TRAIL
WHERE FALLEN TREES BLOCK TRAIL



JUNE 29 2015 @ 10:34:11 AM

VIEW DOWN CRTRAIL AT FOOTBRIDGE ON TRAIL LEFT



JUNE 29 2015 @ 10:42:16 AM
VIEW DOWN CHATTOOGA RIVER TRAIL
@ INTERSECTION WITH COUNTY LINE ROAD TRAIL



JUNE 29 2015 @ 10:42:52 AM
VIEW DOWN THE CHATTOOGA RIVER TRAIL
AT POINT WHERE COUNTY LINE ROAD TRAIL
JOINS ON TRAIL RIGHT



JUNE 29 2015 @ 10:54:39 AM

VIEW DOWN THE CRTRAIL @ LOCATION

WHERE CANE CREEK CAMPSITE IS ON TRAIL RIGHT



CAMPSITE

JUNE 29 2015 @ 10:54:55AM

VIEW FROM CRTRAIL INTO CANE CREEK CAMPSITE
WHERE CANE CREEK MANWAY JOINS THE CRTRAIL

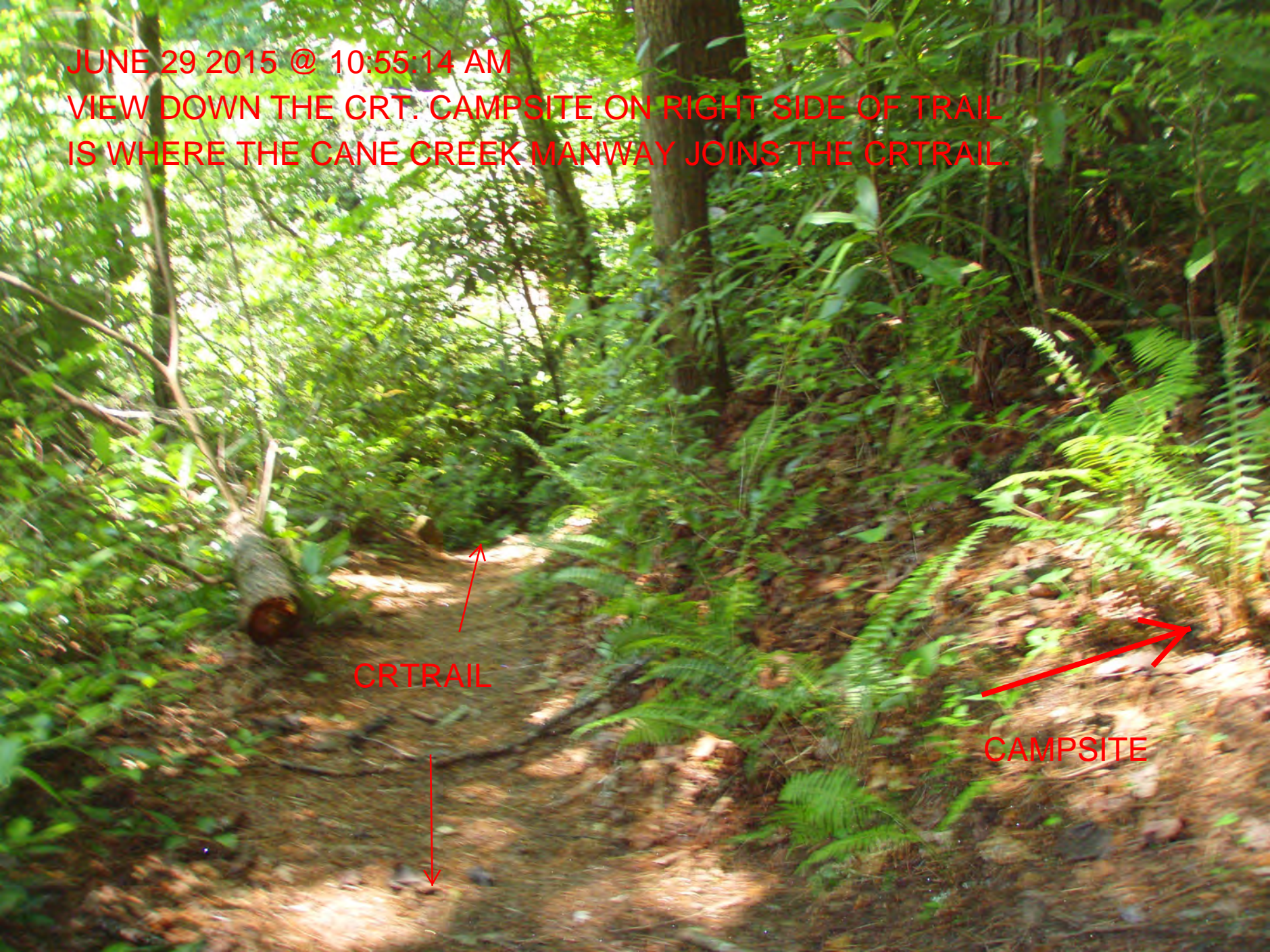


JUNE 29 2015 @ 10:55:14 AM

VIEW DOWN THE CRT. CAMPSITE ON RIGHT SIDE OF TRAIL
IS WHERE THE CANE CREEK MANWAY JOINS THE CRTRAIL.

CRTRAIL

CAMPSITE



JUNE 29 2015 @ 10:55:50AM
VIEW FROM CRT INTO CAMPSITE
WHERE CANE CREEK MANWAY JOINS
THE CHATTOOGA RIVER TRAIL



JUNE 29 2015 @ 10:57:04 AM
CANE CREEK BRIDGE



JUNE 6 2015 @ 5:41:51 PM

VIEW BACK UP AT CHATTOOGA RIVER TRAIL ON RIVER RIGHT BANK

TAKEN FROM EDGE OF STREAMER ROCK POOL

@ APPRX 35 02 54.50 N, 83 07 12.98 W



JUNE 6 2015 @ 5:45:51 PM

PICTURE TAKEN WALKING BACK UP TRAIL TO WHITESIDE COVE

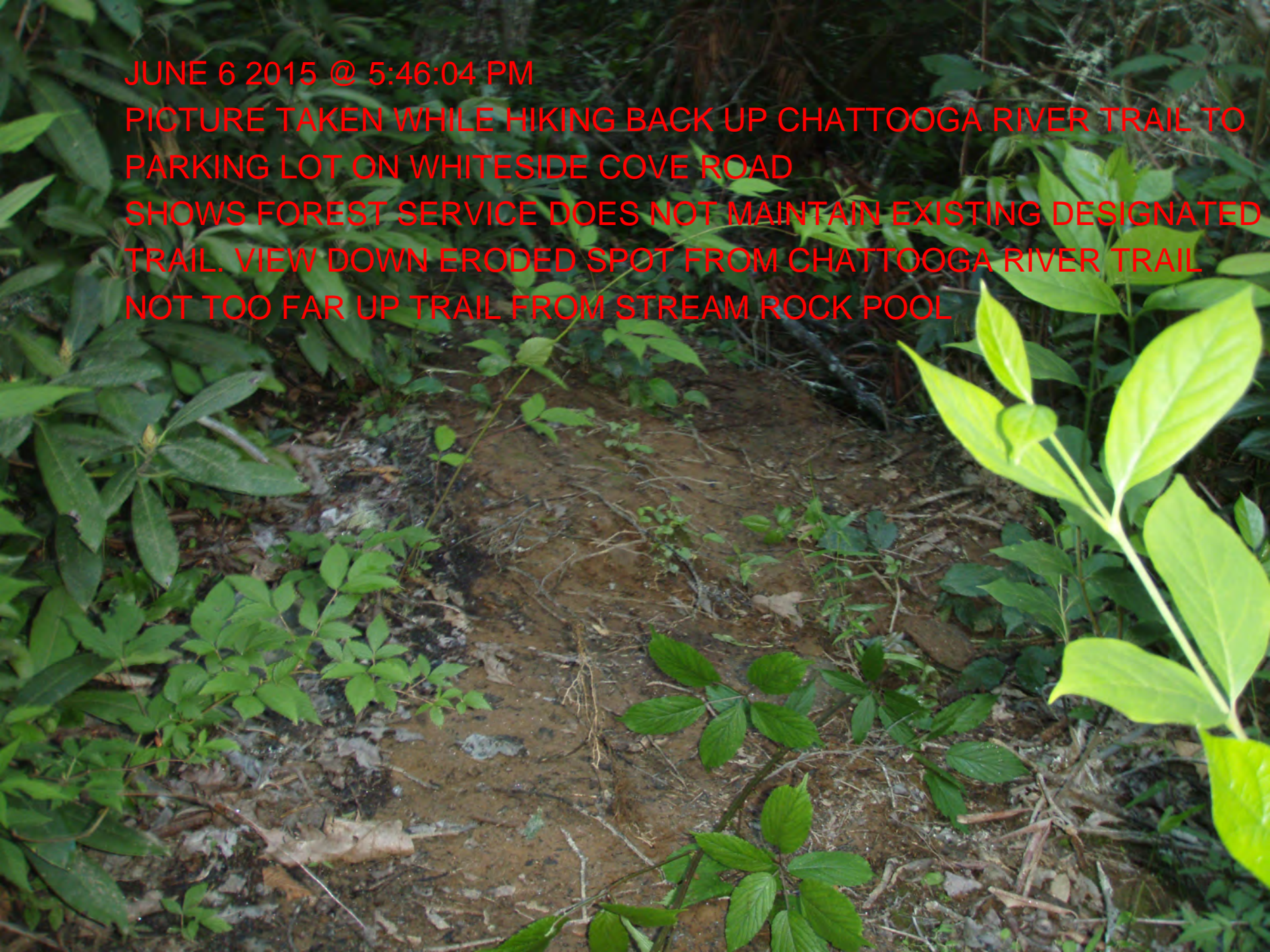
NORTH OF POOL @ APPRX 35 02 54.50 N, 83 07 12.98 W

SHOWS UNMAINTAINED CONDITION OF EXISTING CHATTOOGA RIVER
TRAIL HAS ERODED ON DOWNHILL SIDE



JUNE 6 2015 @ 5:46:04 PM

PICTURE TAKEN WHILE HIKING BACK UP CHATTOOGA RIVER TRAIL TO
PARKING LOT ON WHITESIDE COVE ROAD
SHOWS FOREST SERVICE DOES NOT MAINTAIN EXISTING DESIGNATED
TRAIL. VIEW DOWN ERODED SPOT FROM CHATTOOGA RIVER TRAIL
NOT TOO FAR UP TRAIL FROM STREAM ROCK POOL



JUNE 6 2015 @ 5:46:20 PM

ERODED TRAIL ON
DOWNSIDE SLOPE
IS DANGEROUS
AND EROSIVE



JUNE 6 2015 @ 5:48:17 PM

FOREST SERVICE IS NOT MAINTAINING THE EXISTING
CHATTOOGA RIVER TRAIL



JUNE 6 2015 @ 5:52:48 PM



JUNE 6 2015 @ 5:57:13 PM

EVIDENCE OF
UNMAINTAINED
CHATTOOGA RIVER TRAIL



JUNE 6 2015 @ 5:57:49 PM

EVIDENCES FAILURE
OF FOREST SERVICE
TO MAINTAIN EXISTING
CHATTOOGA RIVER TRAIL



JUNE 6 2015 @ 5:57:57 PM
DEMONSTRATES FOREST SERVICE
FAILS TO MAINTAIN EXISTING
CHATTOOGA RIVER TRAIL



JUNE 6 2015 @ 5:59:41 PM
DEMONSTRATED FOREST SERVICE DOES NOT
MAINTAIN EXISTING CHATTOOGA RIVER TRAIL



JUNE 6 2015 @ 5:59:48 PM

UNMAINTAINED
CHATTOOGA RIVER TRAIL



JUNE 6 2015 @ 6:00:23 PM

DEMONSTRATES FOREST SERVICE DOES NOT MAINTAIN
EXISTING CHATTOOGA RIVER TRAIL



JUNE 6 2015 @ 6:01:36 PM



JUNE 6 2015 @ 6:03:14 PM

ADDITIONAL EVIDENCE OF FOREST SERVICE FAILURE TO MAINTAIN
EXISTING CHATTOOGA RIVER TRAIL



JUNE 6 2015 @ 6:22:20 PM

