Driving Map: Mosquito Meadows Bough II Sale

Gifford Pinchot National Forest, Cowlitz Valley Ranger District

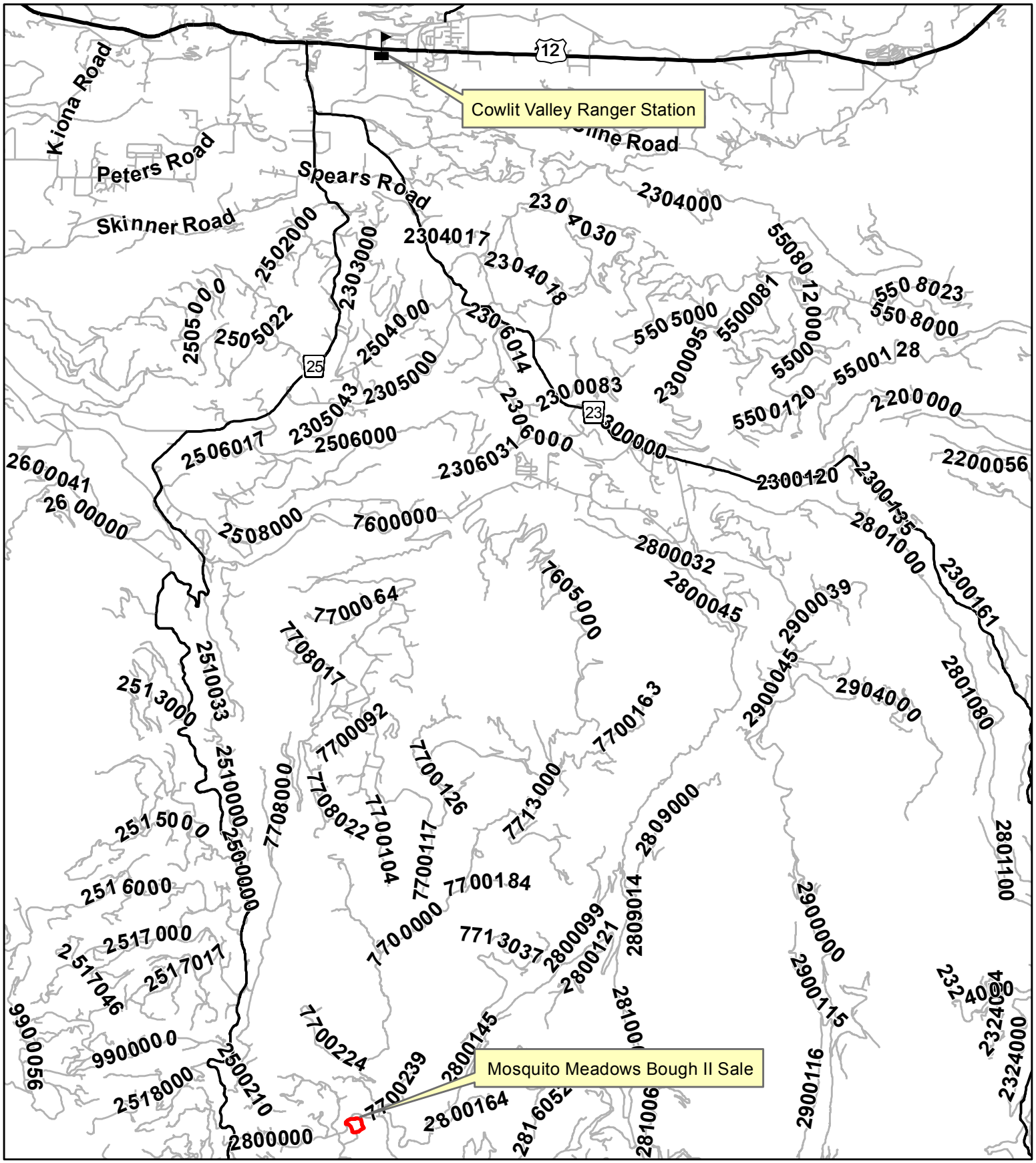

SALE AREA MAP
Cowlitz Valley Ranger District
Gifford Pinchot National Forest
Mosquito Meadows Bough II Sale

Legal Description: T.10 N. R. 7 E. Sections: 33 Sale Acres: 22

Remarks: Payment Unit boundary is designated on the ground with pink ribbon and blue boundary tags labled on the the corners "Mosquito Meadows Bough II Sale" with orange tracer paint. Yellow project signs labeled "Mosquito Meadowsh II Sale" are posted at the unit.Sale Area boundary is one and the same as the Payment Unit boundary.

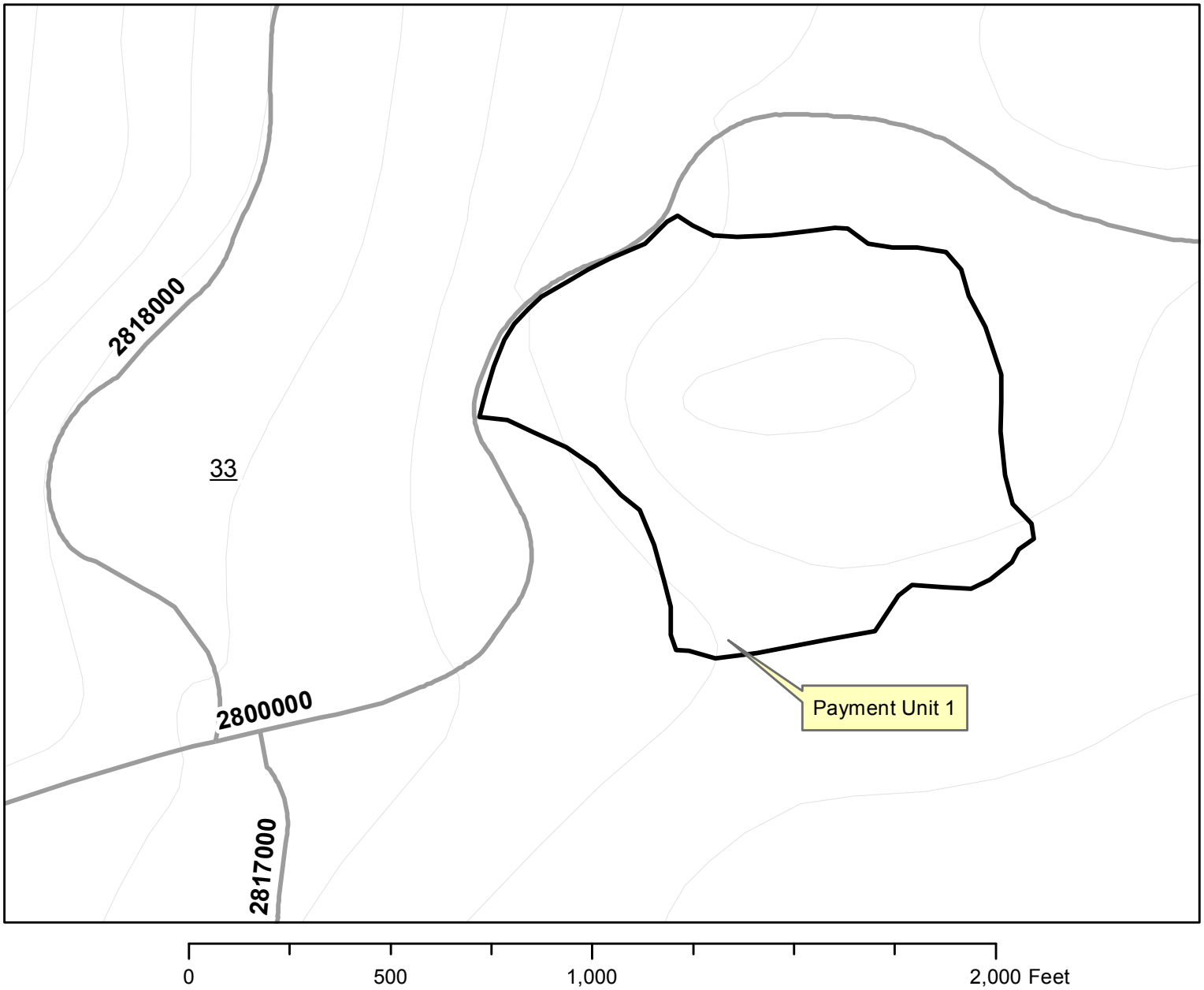

PAYMENT UNIT NUMBER AND BOUNDARY, BP1.1

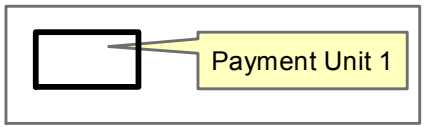

TRANSPORTATION SYSTEM BP5.0

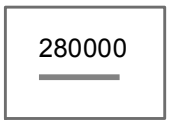

SUPPLEMENTAL AREA MAP
Cowlitz Valley Ranger District
Gifford Pinchot National Forest
Mosquito Meadows Bough II Sale

Legal Description: T.10 N. R. 7 E. Sections: 33 Sale Acres: 22

Remarks: Payment Unit boundary is designated on the ground with pink ribbon and blue boundary tags labled on the the corners "Mosquito Meadows Bough II Sale" with orange tracer paint. Yellow project signs labeled "Mosquito Meadowsh II Sale" are posted at the unit.Sale Area boundary is one and the same as the Payment Unit boundary.

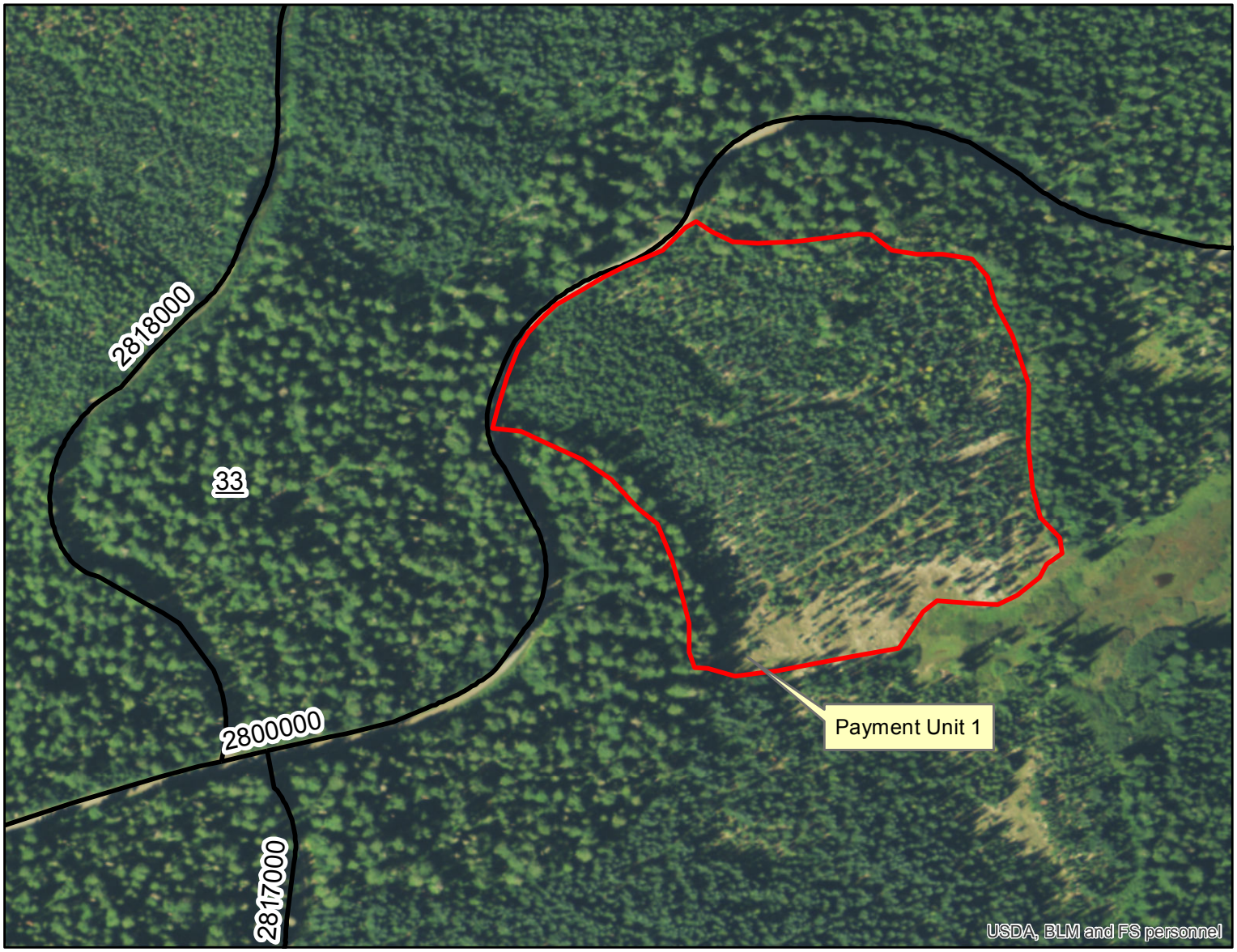

0 500 1,000 2,000 Feet

PAYMENT UNIT NUMBER AND BOUNDARY, BP1.1

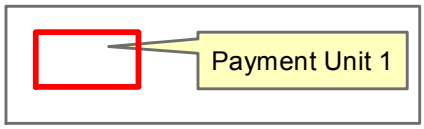
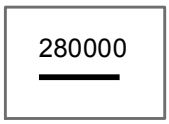
TRANSPORTATION SYSTEM BP5.0