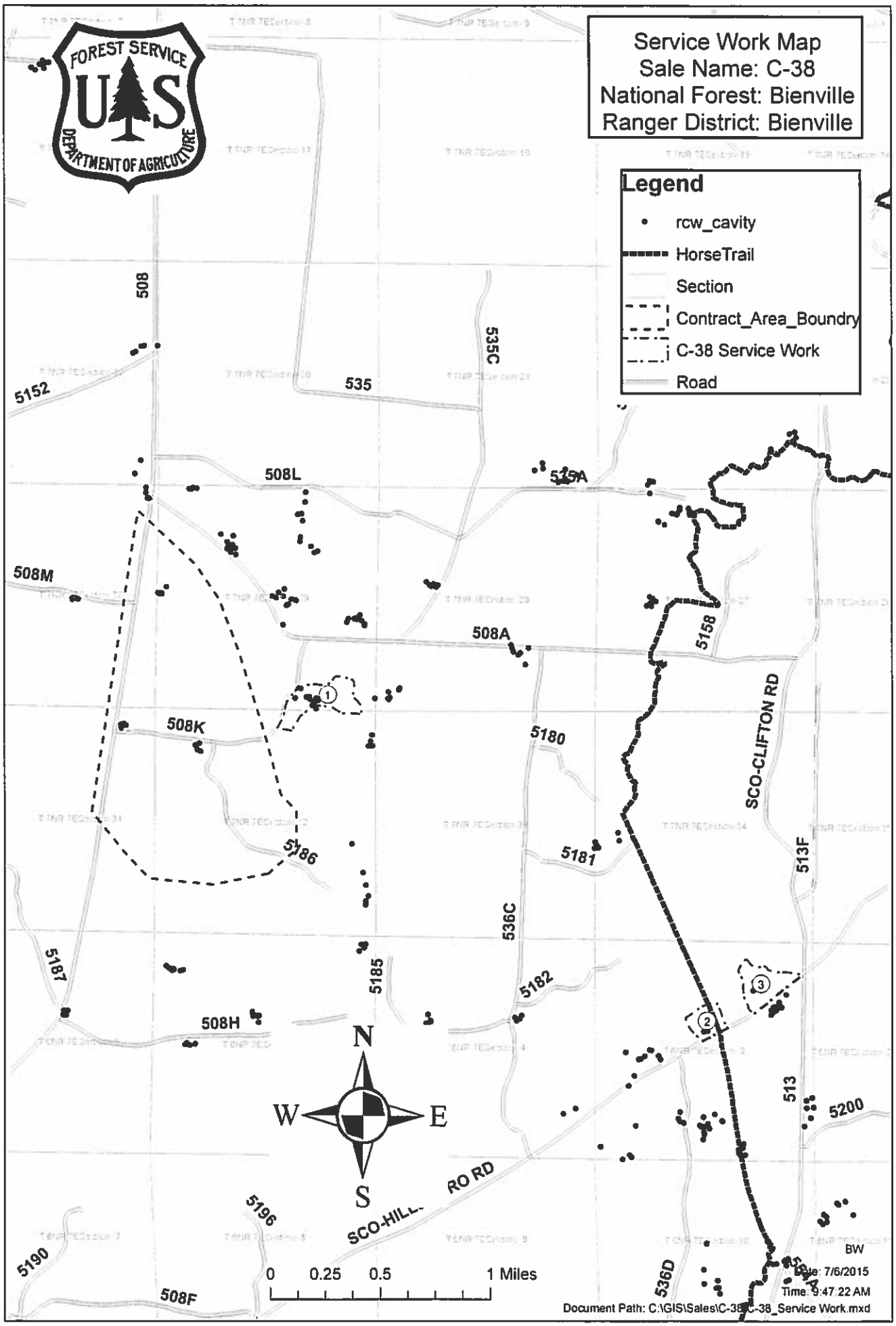
Service Work Map
Sale Name: C-38
National Forest: Bienville
Ranger District: Bienville
Legend
rcw_cavity
HorseTrail
Section
Contract_Area_Boundry
C-38 Service Work
Road
FOREST SERVICE
U S
DEPARTMENT OF AGRICULTURE
508
5152
535
535C
508L
5159A
508M
508A
5158
508K
5180
SCO-CLIFTON RD
5186
5181
513F
536C
5187
5185
5182
508H
513
5200
N
W
E
S
SCO-HILL RO RD
5196
5190
508F
536D
0 0.25 0.5 1 Miles
BW
Date: 7/6/2015
Time: 9:47:22 AM
Document Path: C:\GIS\Sales\C-38\C-38_Service Work.mxd

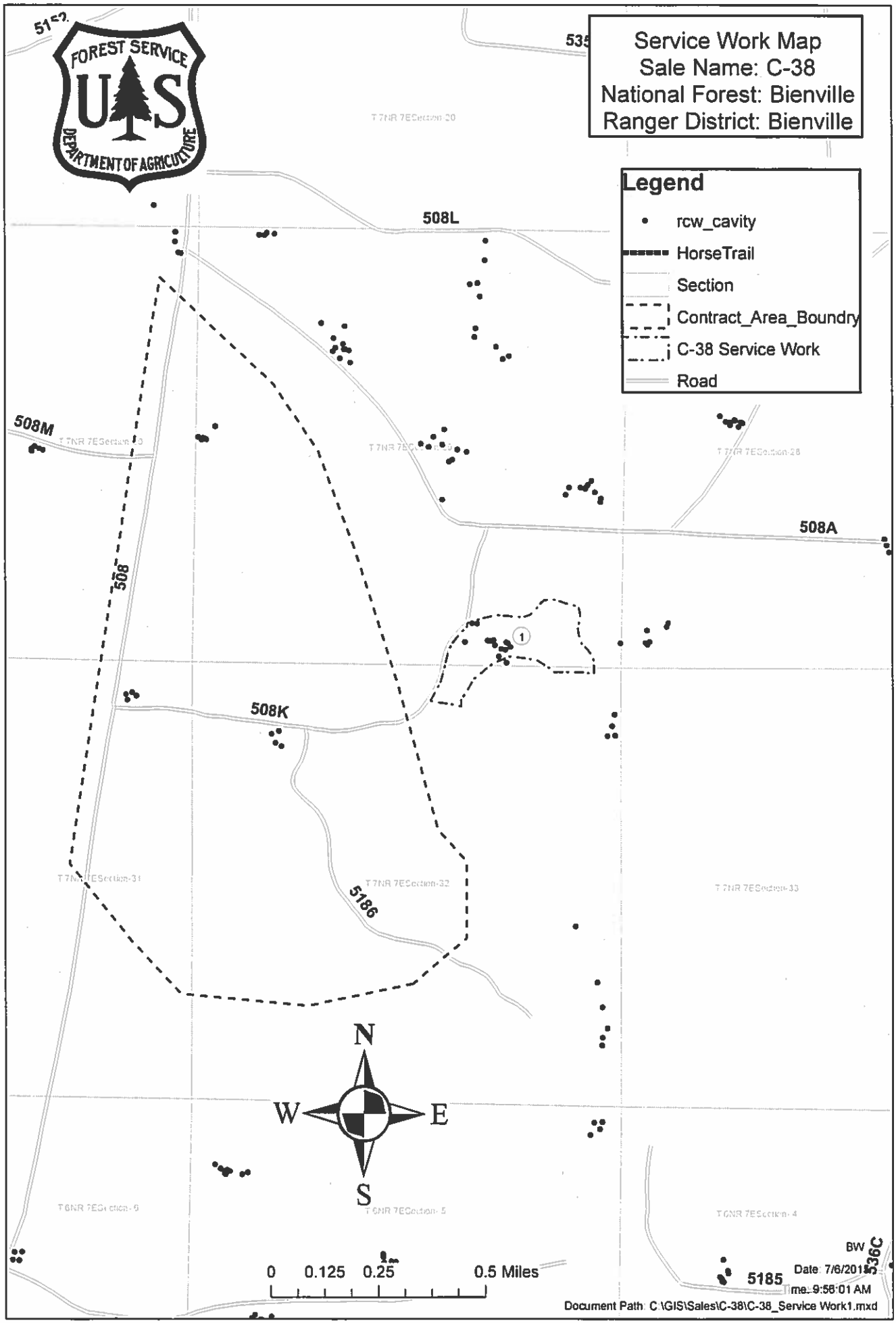
Service Work Map
Sale Name: C-38
National Forest: Bienville
Ranger District: Bienville
Legend
rcw_cavity
HorseTrail
Section
Contract_Area_Boundry
C-38 Service Work
Road
FOREST SERVICE
U S
DEPARTMENT OF AGRICULTURE
508L
508M
508A
508
508K
5186
5185
536C
1
N
W
E
S
0 0.125 0.25 0.5 Miles
Date: 7/6/2018
Document Path: C:\GIS\Sales\C-38\C-38_Service Work1.mxd

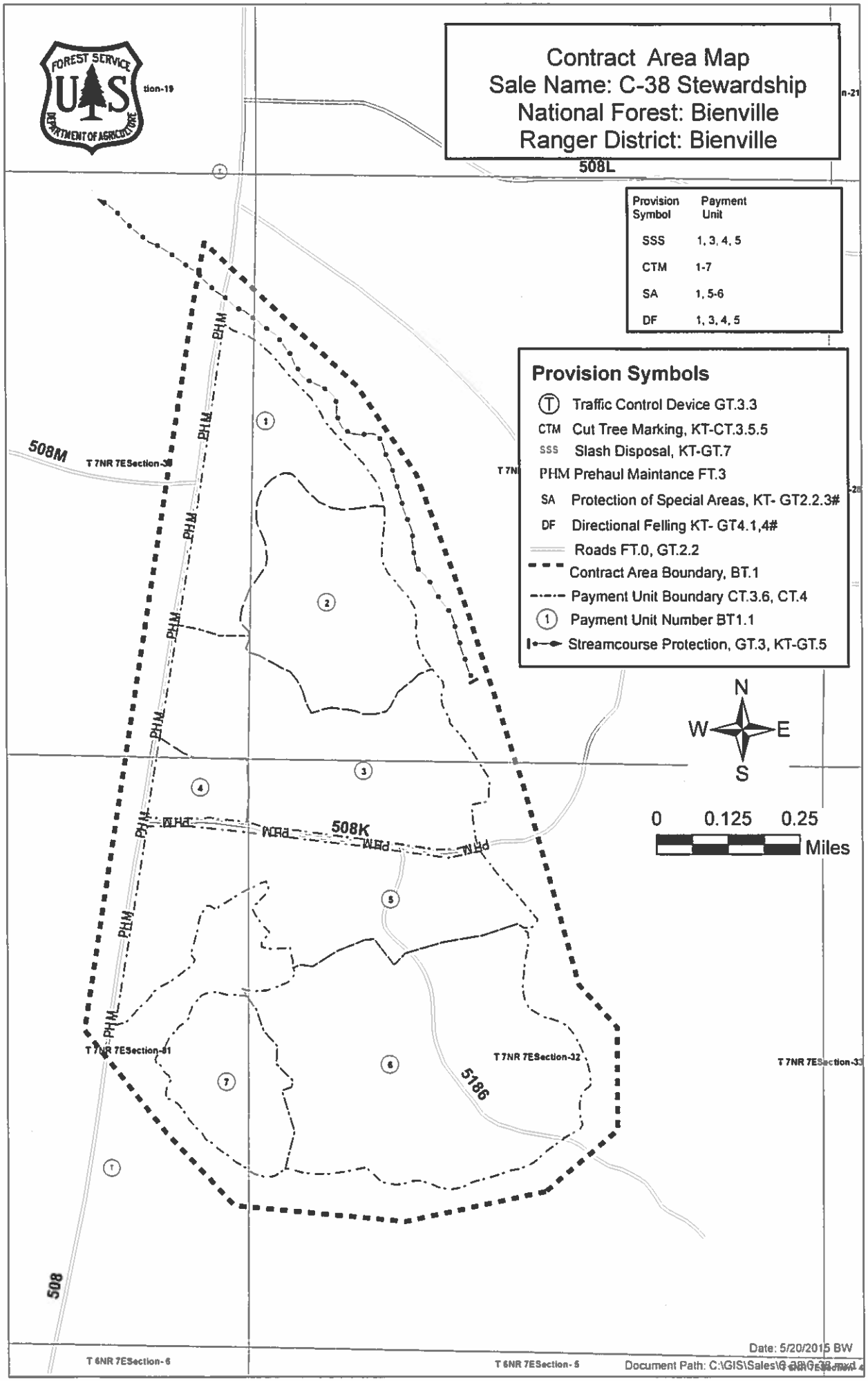
Contract Area Map
Sale Name: C-38 Stewardship
National Forest: Bienville
Ranger District: Bienville
508L
Provision Symbol | Payment Unit
SSS | 1, 3, 4, 5
CTM | 1-7
SA | 1, 5-6
DF | 1, 3, 4, 5
Provision Symbols
Traffic Control Device GT.3.3
CTM Cut Tree Marking, KT-CT.3.5.5
SSS Slash Disposal, KT-GT.7
PHM Prehaul Maintance FT.3
SA Protection of Special Areas, KT- GT2.2.3#
DF Directional Felling KT- GT4.1,4#
Roads FT.0, GT.2.2
Contract Area Boundary, BT.1
Payment Unit Boundary CT.3.6, CT.4
Payment Unit Number BT1.1
Streamcourse Protection, GT.3, KT-GT.5
N
W
E
S
0 0.125 0.25
Miles
508M
T 7NR 7ESection-30
508K
5186
T 7NR 7ESection-31
T 7NR 7ESection-32
T 7NR 7ESection-33
508
T 6NR 7ESection-6
T 6NR 7ESection-5
Date: 5/20/2015 BW

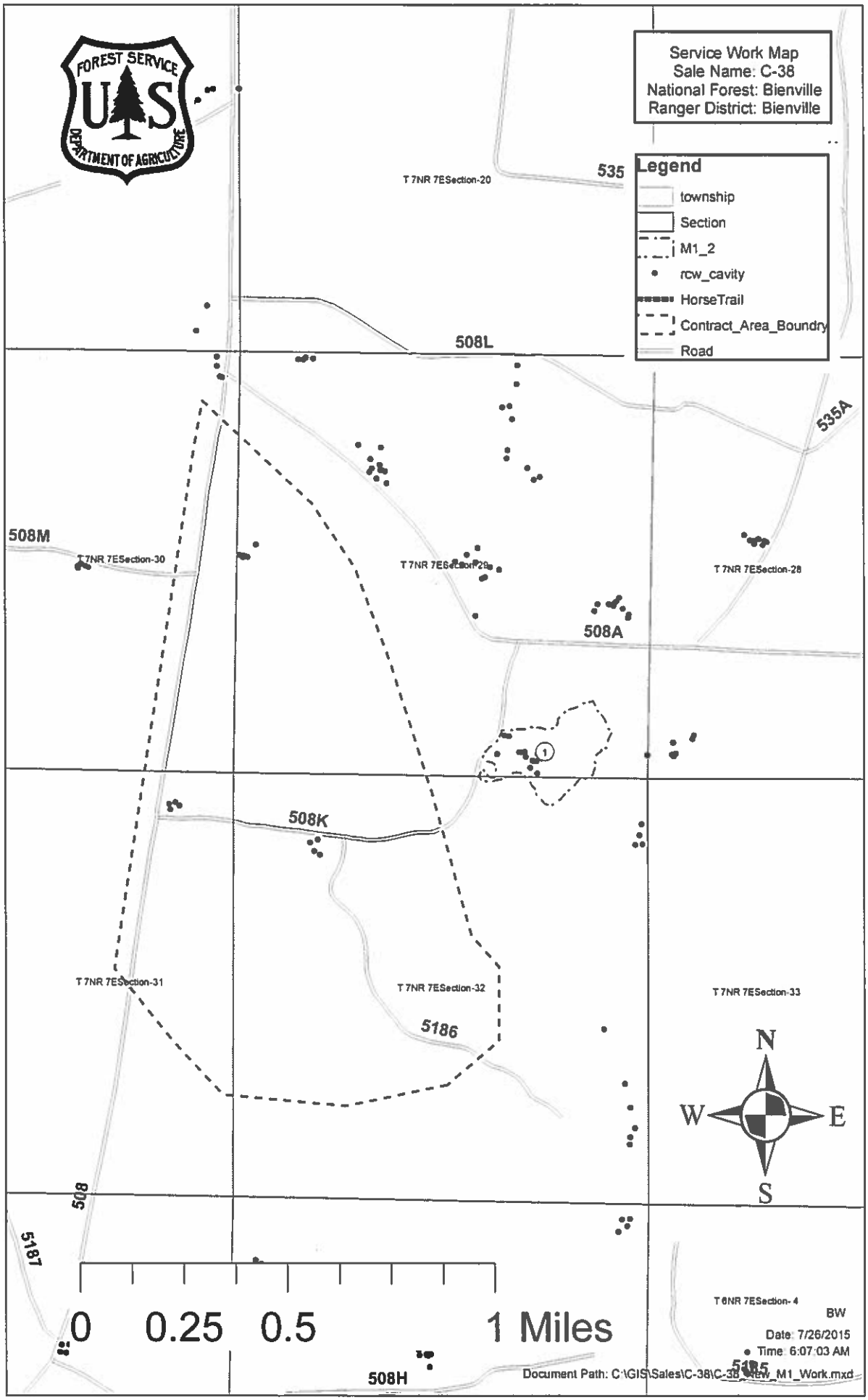
Service Work Map
Sale Name: C-38
National Forest: Bienville
Ranger District: Bienville
Legend
township
Section
M1_2
rcw_cavity
HorseTrail
Contract_Area_Boundry
Road
T 7NR 7ESection-20
535
508L
535A
508M
T 7NR 7ESection-30
T 7NR 7ESection-29
T 7NR 7ESection-28
508A
508K
T 7NR 7ESection-31
T 7NR 7ESection-32
T 7NR 7ESection-33
5186
N
W
E
S
508
5187
0 0.25 0.5 1 Miles
T 6NR 7ESection- 4
BW
Date: 7/26/2015
Time: 6:07:03 AM
508H
Document Path: C:\GIS\Sales\C-38\C-38_New_M1_Work.mxd

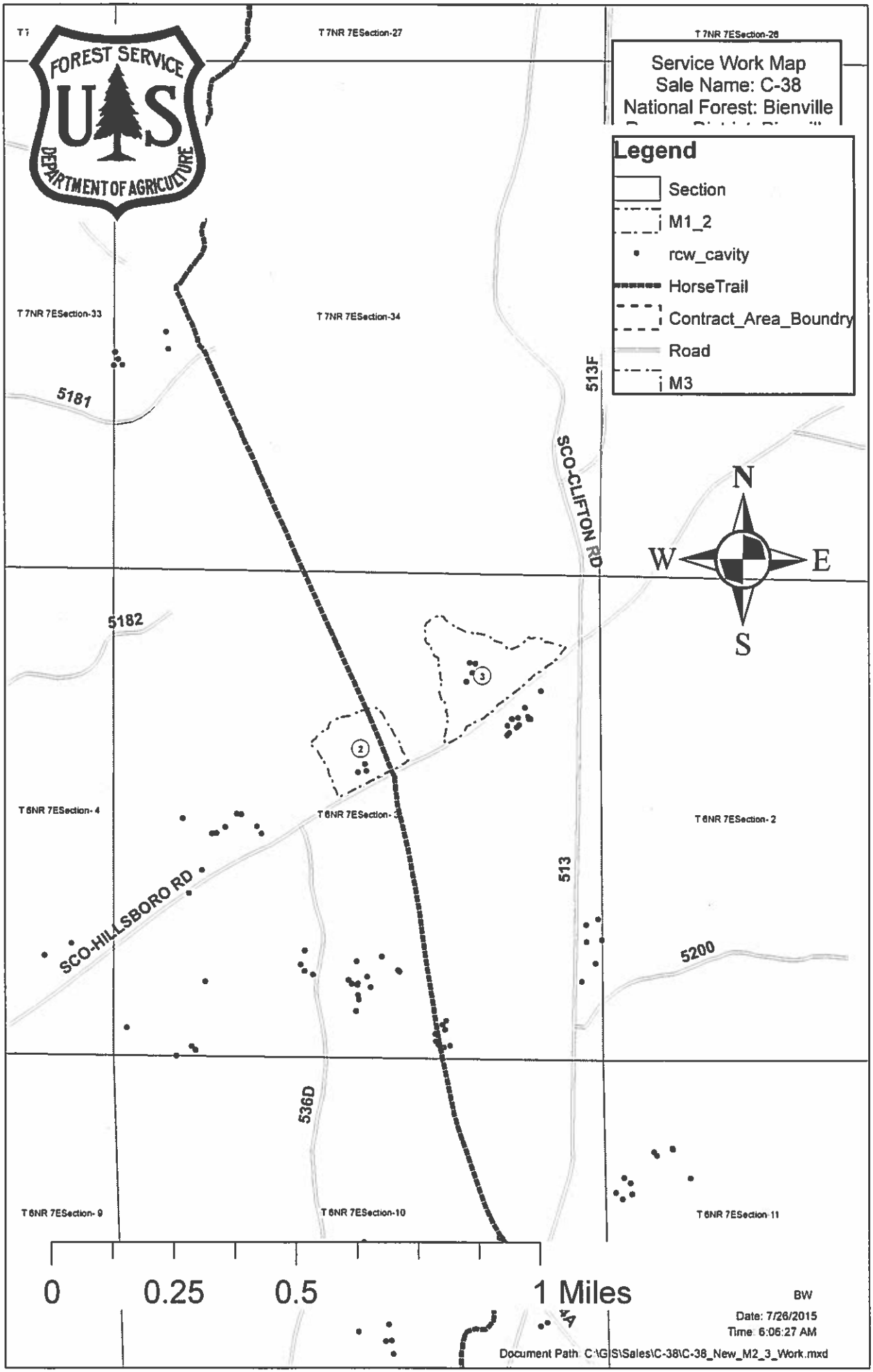
Service Work Map
Sale Name: C-38
National Forest: Bienville
Legend
Section
M1_2
rcw_cavity
HorseTrail
Contract_Area_Boundry
Road
M3
T 7NR 7ESection-27
T 7NR 7ESection-26
T 7NR 7ESection-33
T 7NR 7ESection-34
5181
513F
SCO-CLIFTON RD
N
W
E
S
5182
T 6NR 7ESection- 4
T 6NR 7ESection- 2
513
SCO-HILLSBORO RD
5200
536D
T 6NR 7ESection- 9
T 6NR 7ESection-10
T 6NR 7ESection-11
0
0.25
0.5
1 Miles
BW
Date: 7/26/2015
Time: 6:06:27 AM
Document Path: C:\GIS\Sales\C-38\C-38_New_M2_3_Work.mxd

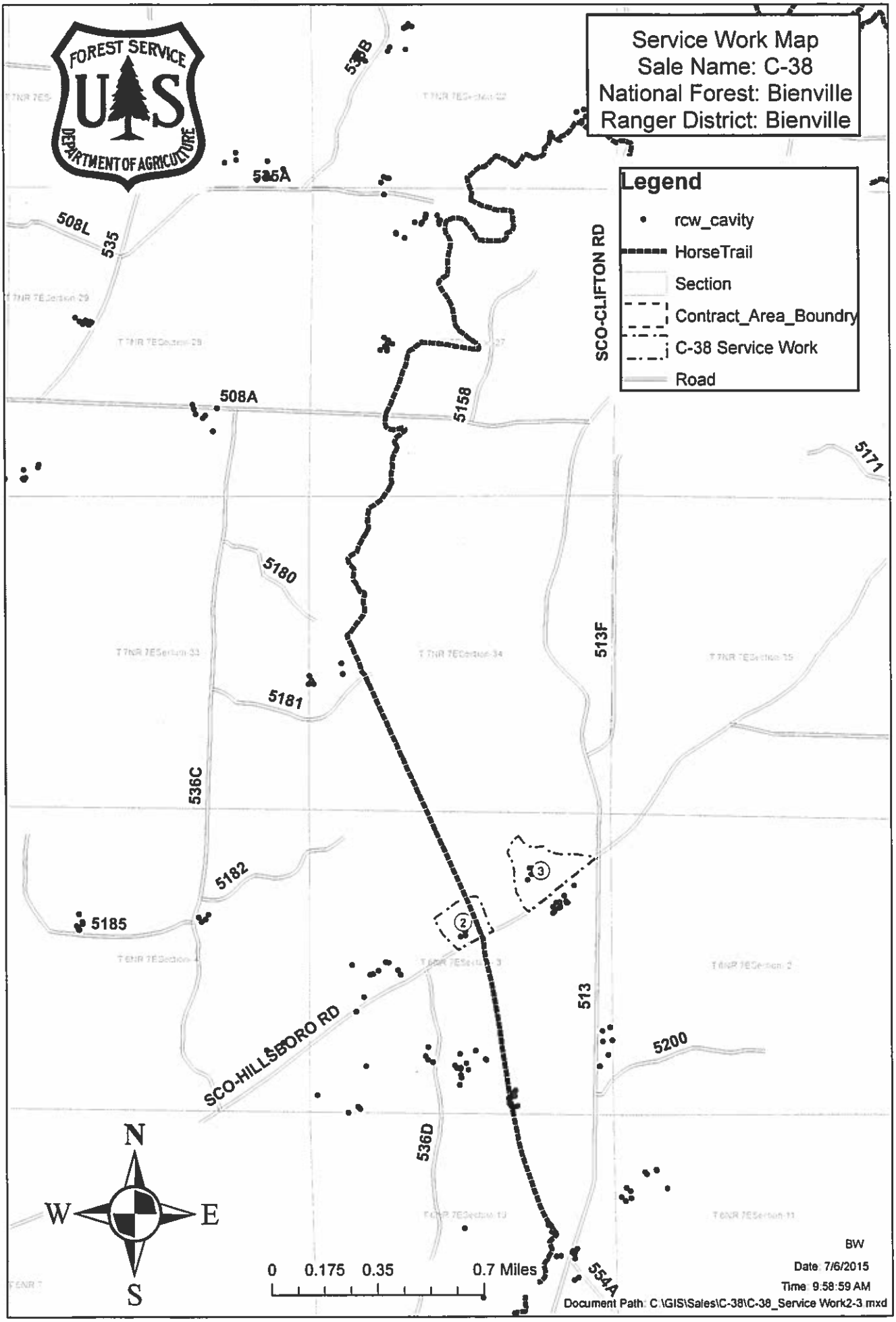

Service Work Map
Sale Name: C-38
National Forest: Bienville
Ranger District: Bienville
Legend
rcw_cavity
HorseTrail
Section
Contract_Area_Boundry
C-38 Service Work
Road
FOREST SERVICE
U S
DEPARTMENT OF AGRICULTURE
535A
508L
535
508A
5158
SCO-CLIFTON RD
5171
5180
513F
5181
536C
5182
5185
513
5200
SCO-HILLSBORO RD
536D
554A
N
W
E
S
0 0.175 0.35 0.7 Miles
BW
Date: 7/6/2015
Time: 9:58:59 AM
Document Path: C:\GIS\Sales\C-38\C-38_Service Work2-3.mxd