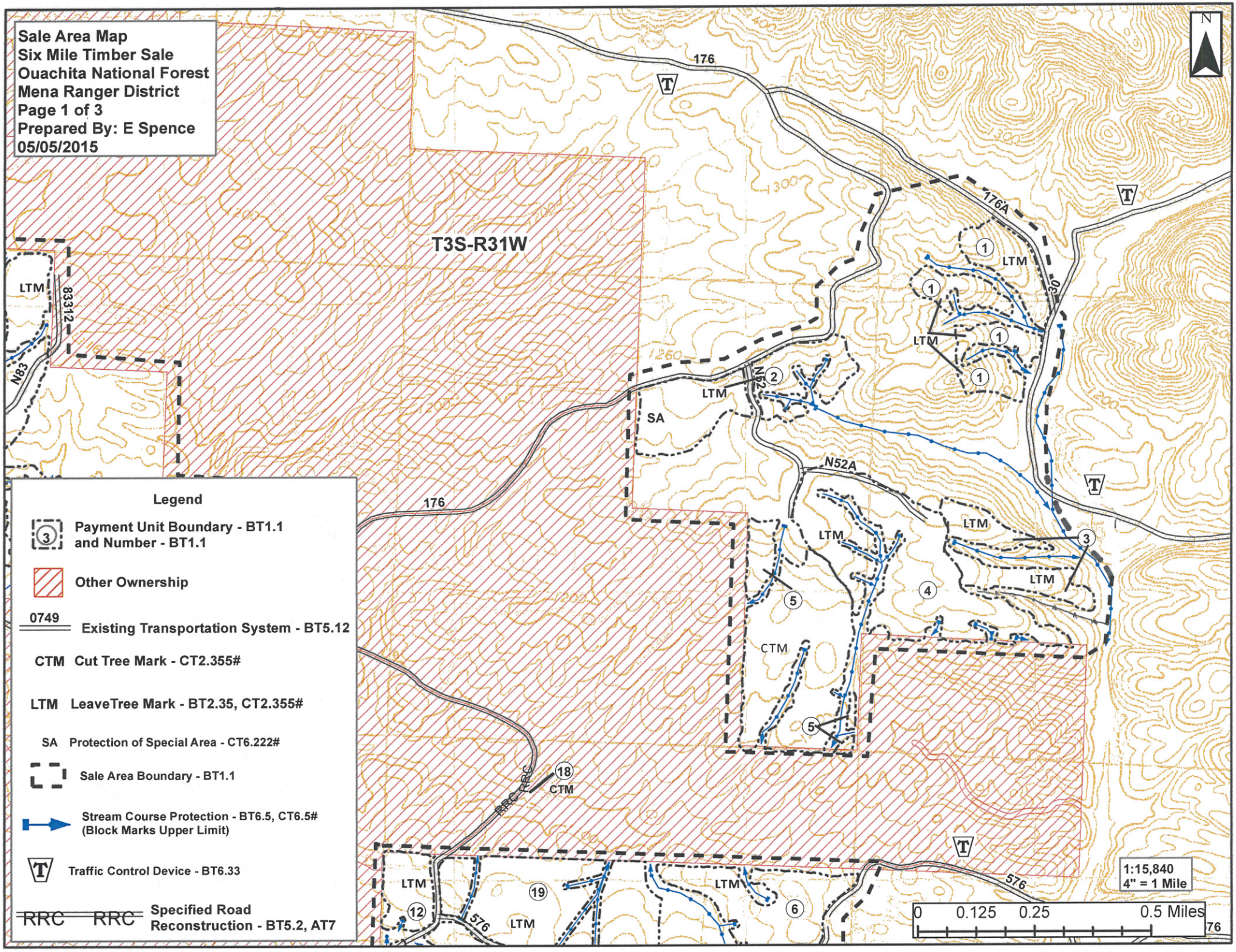
Sale Area Map
Six Mile Timber Sale
Ouachita National Forest
Mena Ranger District
Page 1 of 3
Prepared By: E Spence
05/05/2015
N
T3S-R31W
176
176A
N52
N52A
N83
83312
576
SA
LTM
CTM
RRC
Legend
Payment Unit Boundary - BT1.1 and Number - BT1.1
Other Ownership
0749 Existing Transportation System - BT5.12
CTM Cut Tree Mark - CT2.355#
LTM LeaveTree Mark - BT2.35, CT2.355#
SA Protection of Special Area - CT6.222#
Sale Area Boundary - BT1.1
Stream Course Protection - BT6.5, CT6.5# (Block Marks Upper Limit)
Traffic Control Device - BT6.33
Specified Road Reconstruction - BT5.2, AT7
1:15,840
4" = 1 Mile
0 0.125 0.25 0.5 Miles

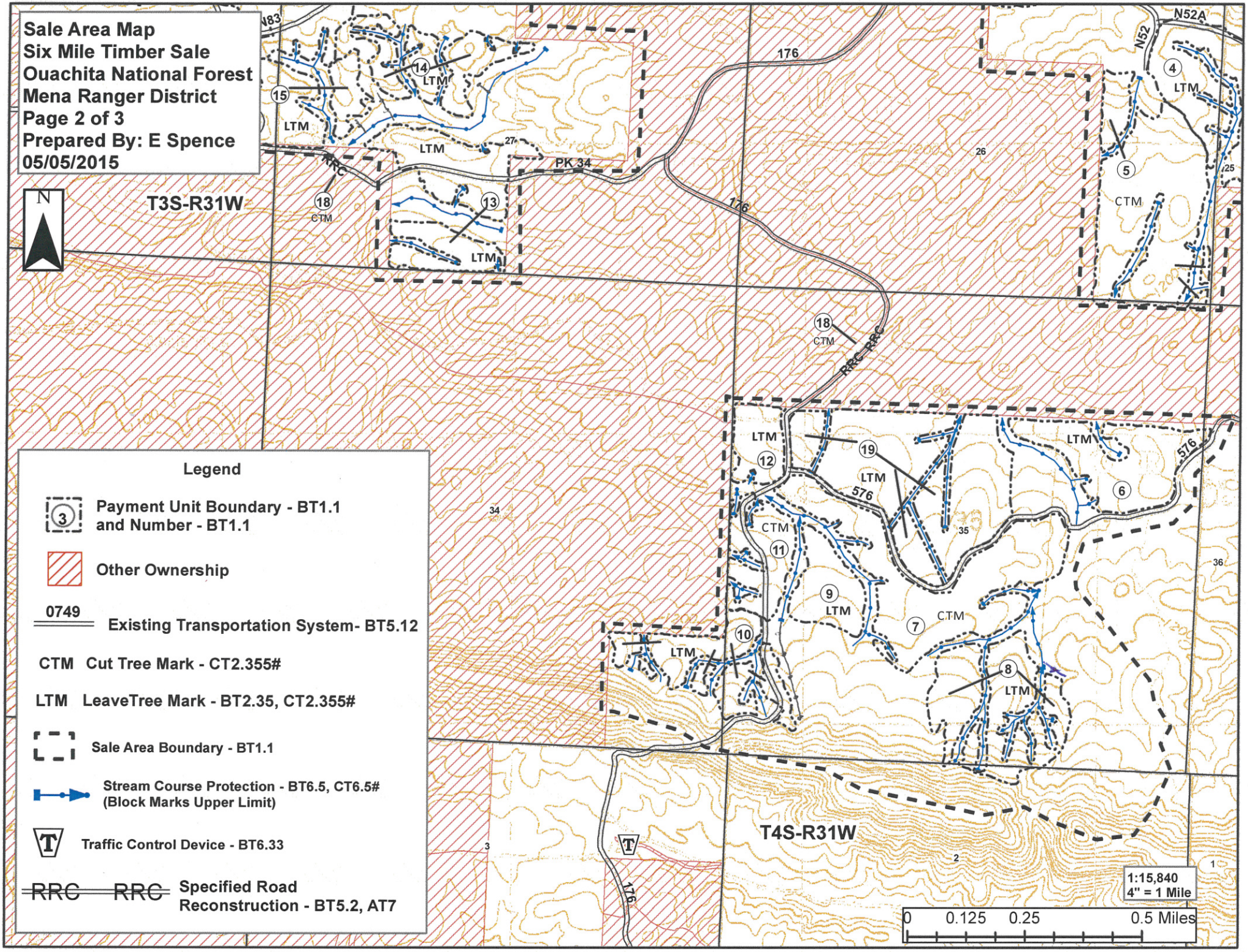
Sale Area Map
Six Mile Timber Sale
Ouachita National Forest
Mena Ranger District
Page 2 of 3
Prepared By: E Spence
05/05/2015
N
T3S-R31W
T4S-R31W
N83
N52
N52A
176
576
PK 34
RRC
LTM
CTM
Legend
Payment Unit Boundary - BT1.1 and Number - BT1.1
Other Ownership
0749
Existing Transportation System- BT5.12
CTM Cut Tree Mark - CT2.355#
LTM LeaveTree Mark - BT2.35, CT2.355#
Sale Area Boundary - BT1.1
Stream Course Protection - BT6.5, CT6.5# (Block Marks Upper Limit)
Traffic Control Device - BT6.33
RRC RRC Specified Road Reconstruction - BT5.2, AT7
1:15,840
4" = 1 Mile
0 0.125 0.25 0.5 Miles

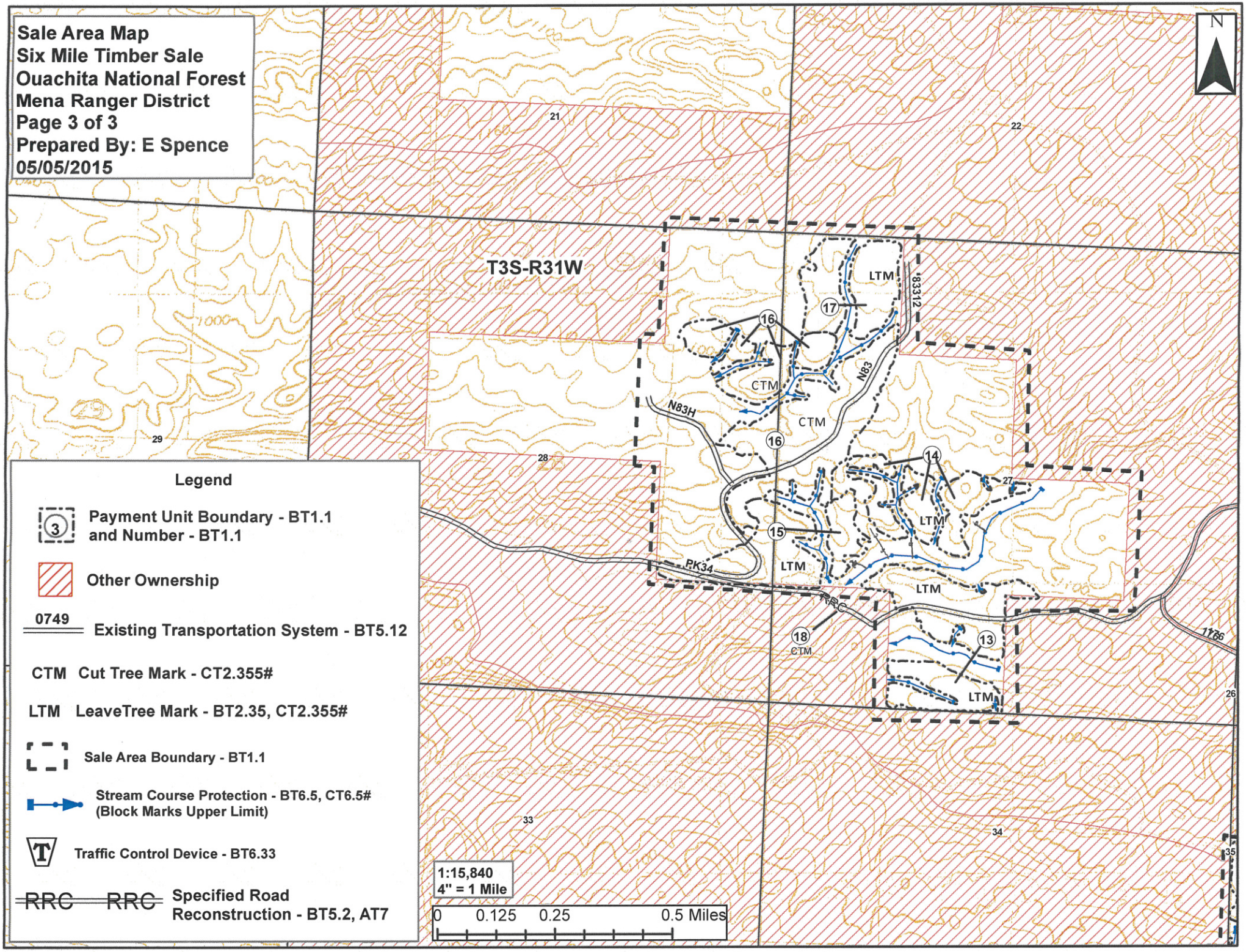
Sale Area Map
Six Mile Timber Sale
Ouachita National Forest
Mena Ranger District
Page 3 of 3
Prepared By: E Spence
05/05/2015
N
T3S-R31W
21
22
29
28
27
26
33
34
35
LTM
CTM
83312
N83
N83H
PK34
RRC
1766
16
17
14
15
18
13
Legend
Payment Unit Boundary - BT1.1 and Number - BT1.1
Other Ownership
0749
Existing Transportation System - BT5.12
CTM Cut Tree Mark - CT2.355#
LTM LeaveTree Mark - BT2.35, CT2.355#
Sale Area Boundary - BT1.1
Stream Course Protection - BT6.5, CT6.5# (Block Marks Upper Limit)
Traffic Control Device - BT6.33
RRC RRC Specified Road Reconstruction - BT5.2, AT7
1:15,840
4" = 1 Mile
0 0.125 0.25 0.5 Miles