






Location Map - Exhibit A
Closure Order No. ARP-CCRD-2015-2
T5S, R75W Section 3 P.M.
Arapaho and Roosevelt National Forests Clear Creek Ranger District Clear Creek County, Colorado
Map Creation Date - 20-July-2015

Legend

-  Restricted Area
-  Road Closure (NFSR 248.2D)
-  Non National Forest System Lands
-  National Forest System Lands

USDA 

1 in = 1,000 feet

0 0.125 0.25 0.5 Miles

Disclaimer: This map is for visual purposes only, it is not to be used for navigation. The USDA Forest Service makes no warranty, expressed or implied regarding the data displayed on this map, and reserves the right to correct, update, modify, or replace this information without notification.

Map Author: Mary Hattis