ASKA TRAIL SYSTEM

Blue Ridge Ranger District • Chattahoochee National Forest • Georgia

Welcome To The Aska Trail System!

The Aska Trail System provides approximately 16.5 miles of recreational trails for bicyclists and hikers. This area is located in south central Fannin County near Deep Gap on Aska Road, less than ten miles from downtown Blue Ridge. Trails range in length from 1.0 mile to 5.1 miles and are open to the public year around. Trails ascend to near 3200 feet, providing vistas of mountain ridges and descend to the shores of Blue Ridge Lake. The system utilizes hand dug tread way and old logging roads.

Directions to Trailheads

Deep Gap - From Blue Ridge, GA, go south on Aska Road 4.4 miles to Deep Gap parking area below gap and on right side of road.

Stanley Gap - Go south on Aska Road 8 miles. Turn right on Stanley Creek Road (Toccoa Riverside Restaurant on left). Parking area for trail is 4.1 miles on right.

Shady Falls - Follow Aska Road south 5.9 miles to Shady Falls Road. Turn left, go 0.2 miles, parking area on left.

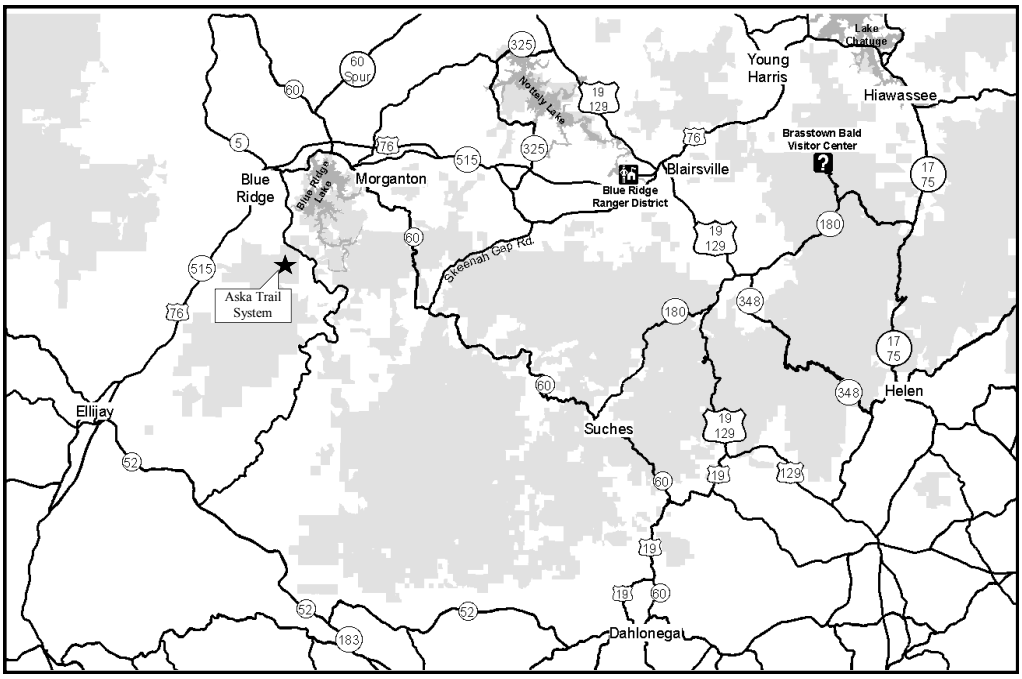

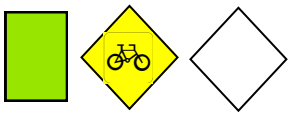

The Aska Trail System is blazed with lime green rectangles for hiking and yellow diamonds for mountain bicycles. The Benton MacKaye Trail is blazed with white diamonds.

Blue Ridge Ranger District Office

2042 Highway 515 West
Blairsville, GA 30512
(706)745-6928

Trail Summary

Trails are open to hiking and mountain bicycling

Name: Stanley Gap Trail #165
Length: 4.8 miles
Difficulty: Strenuous

Name: Flat Creek Loop #165B
Length: 5.1 miles
Difficulty: Moderate

Name: Flat Creek Connector #165A
Length: 0.2 miles
Difficulty: Moderate

Name: Long Branch Loop #165G
Length: 2.1 Miles
Difficulty: Easy

Name: Long Branch Connector #165F
Length: 0.5 miles
Difficulty: Moderate

Name: Green Mountain #165D
Length: 3.7 miles
Difficulty: Moderate

Fee

Free

Use Restrictions

No motorized vehicles or pack stock, including horses, is allowed on the trail system.

Additional Information

The emergency telephone number is 911.

Hunting is allowed on National Forest Lands. This includes the Aska Trail System.

United States Department of Agriculture
Forest Service - Southern Region
Chattahoochee-Oconee National Forest
Blue Ridge Ranger District

USDA is an equal opportunity provider and employer.

Aska Trail System
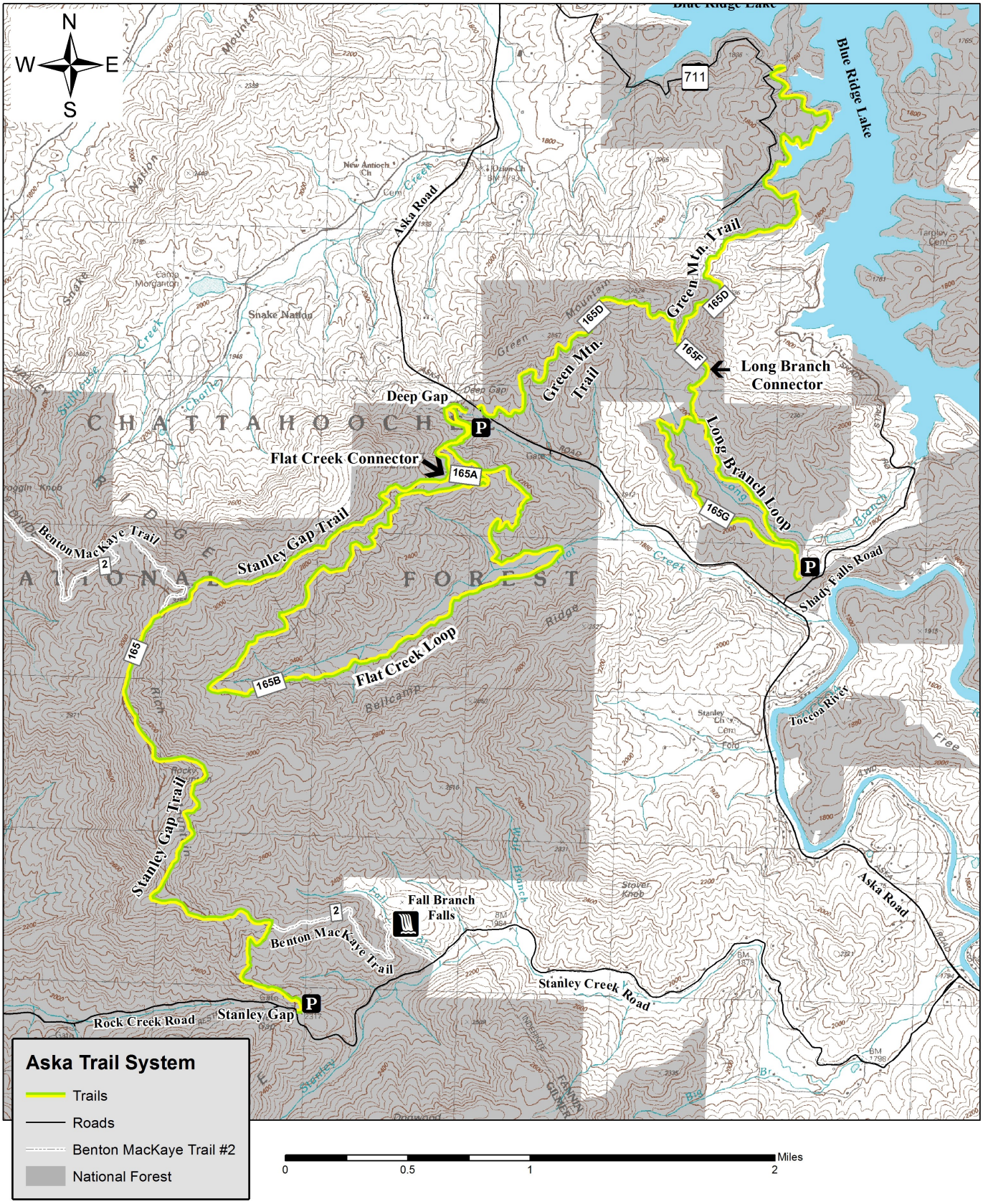
Blue Ridge Ranger District • Chattahoochee National Forest • Georgia