Allegheny National Forest

East Side EIS Index Map Section A

Index

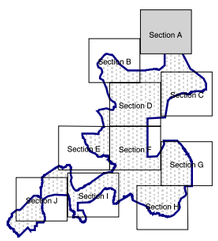

Mort_locate
Location Index
Other Ownership
Stand Boundary
Compartment Boundary

N

0.5 0 0.5 1 1.5 2 Miles

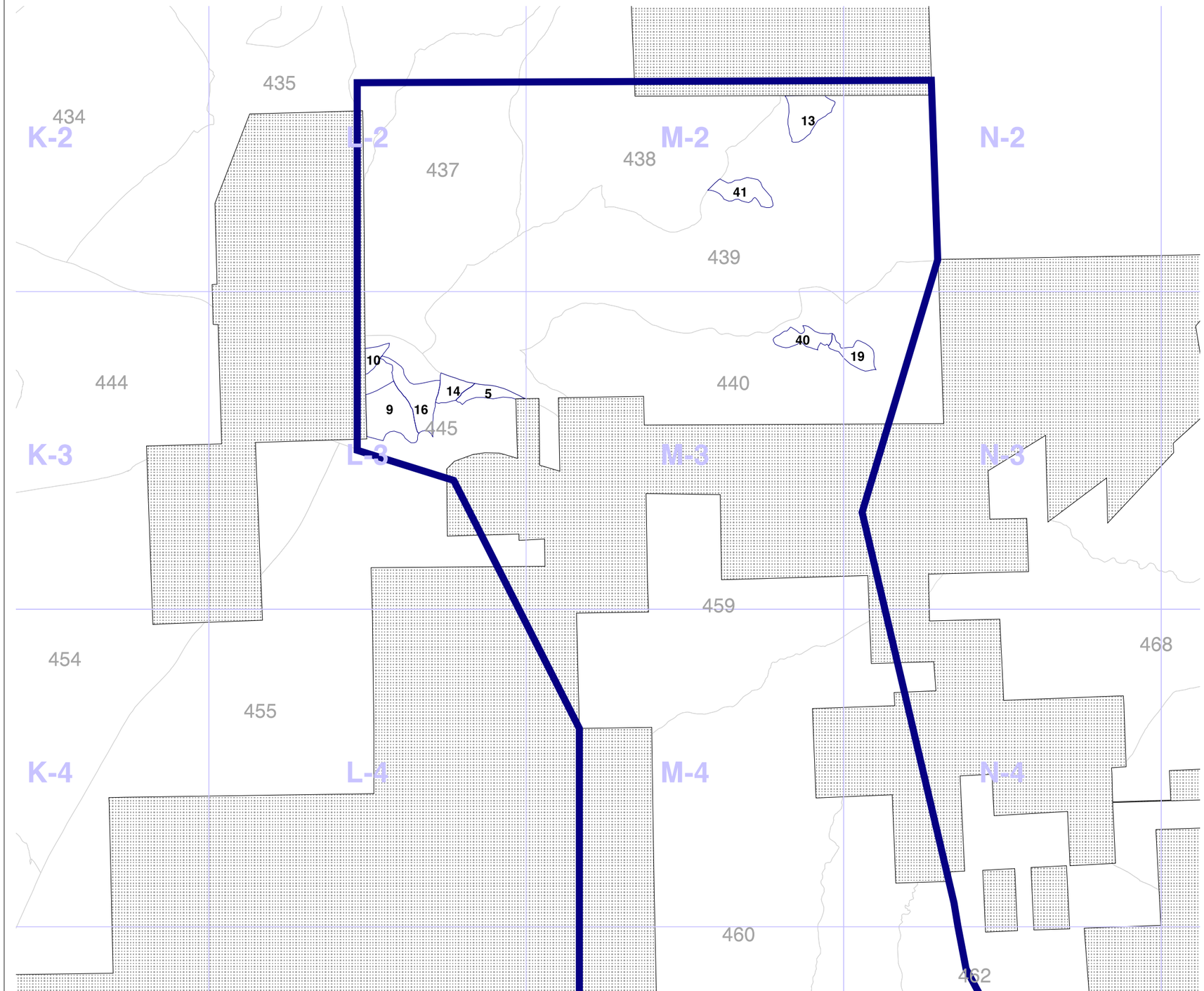

GIS Team 03/2000

Allegheny National Forest

East Side EIS Index Map Section B

Index

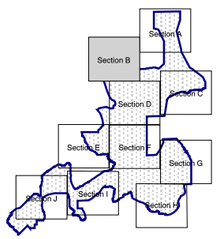

Mort_locate
Location Index
Other Ownership
Stand Boundary
Compartment Boundary

N

0.5 0 0.5 1 1.5 2 Miles

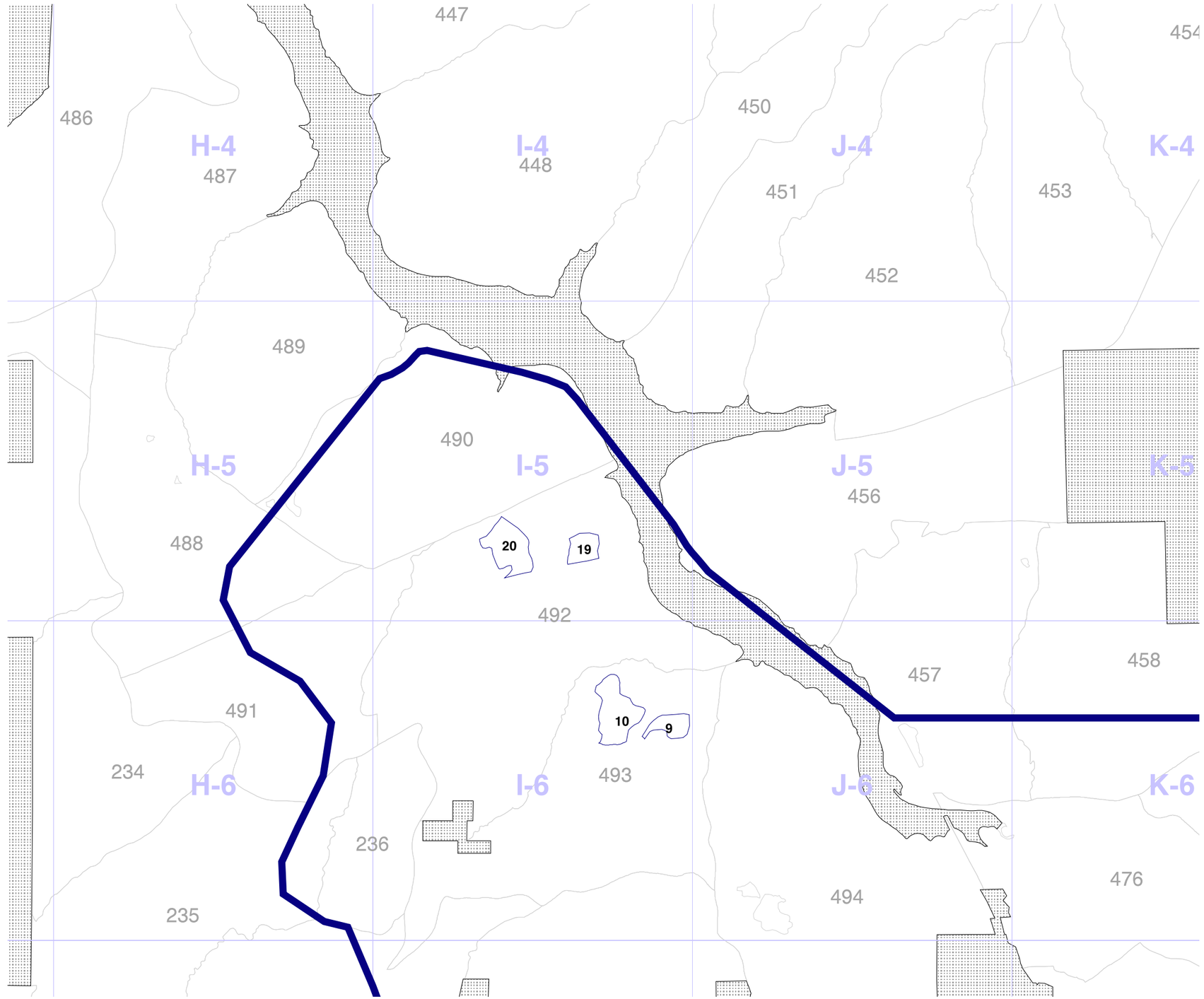

GIS Team 03/2000

Allegheny National Forest

East Side EIS Index Map Section D

Index

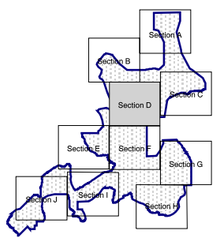

Mort_locate
Location Index
Other Ownership
Stand Boundary
Compartment Boundary

N

0.5 0 0.5 1 1.5 2 Miles

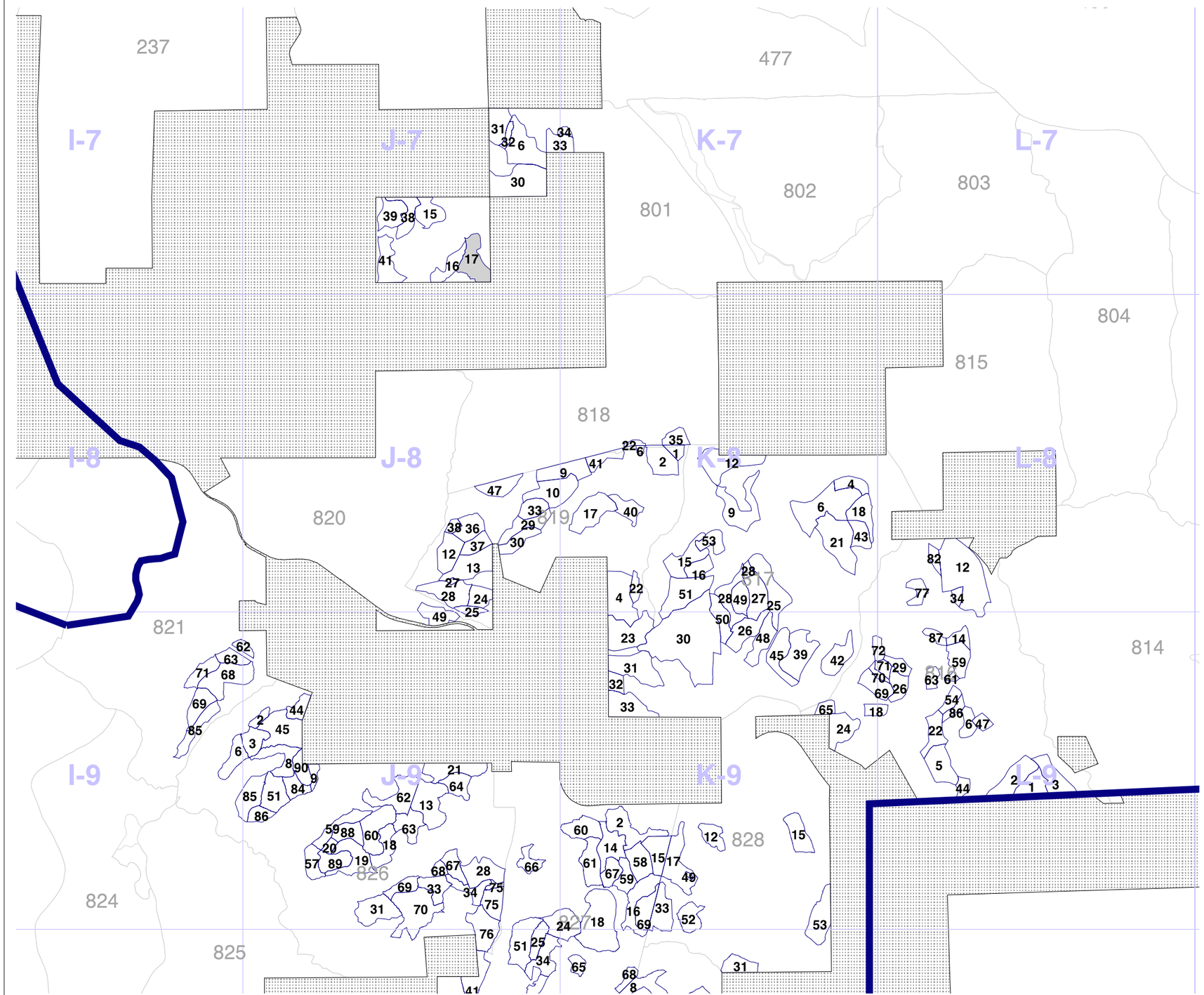

GIS Team 03/2000

Allegheny National Forest

East Side EIS Index Map Section E

Index

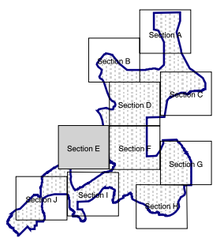

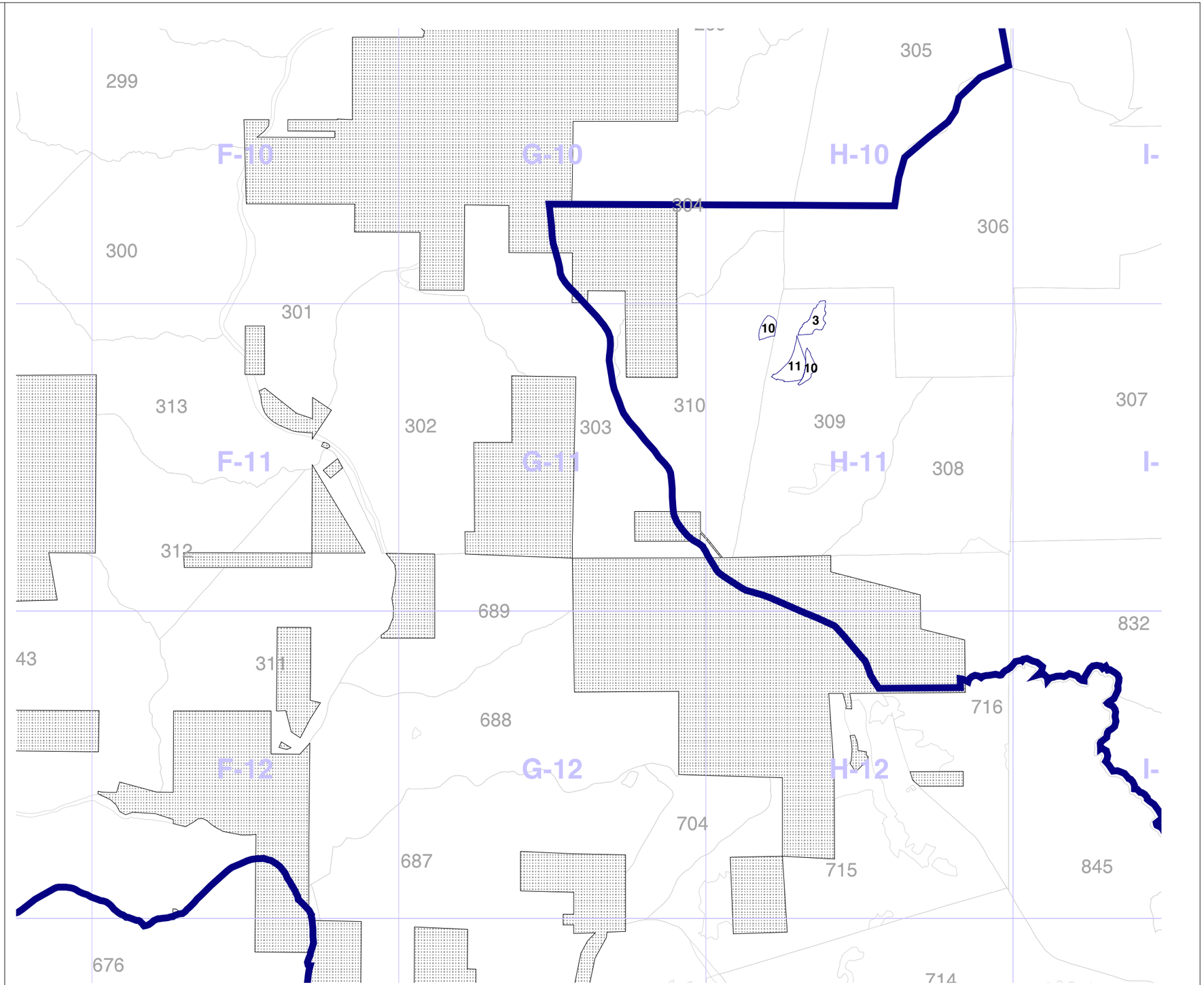

Mort_locate
Location Index
Other Ownership
Stand Boundary
Compartment Boundary

N

0.5 0 0.5 1 1.5 2 Miles

GIS Team 03/2000

Allegheny National Forest

East Side EIS Index Map Section F

Index

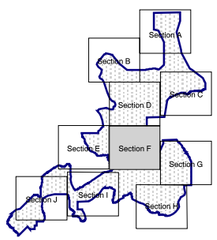

Mort_locate
Location Index
Other Ownership
Stand Boundary
Compartment Boundary

N

0.5 0 0.5 1 1.5 2 Miles

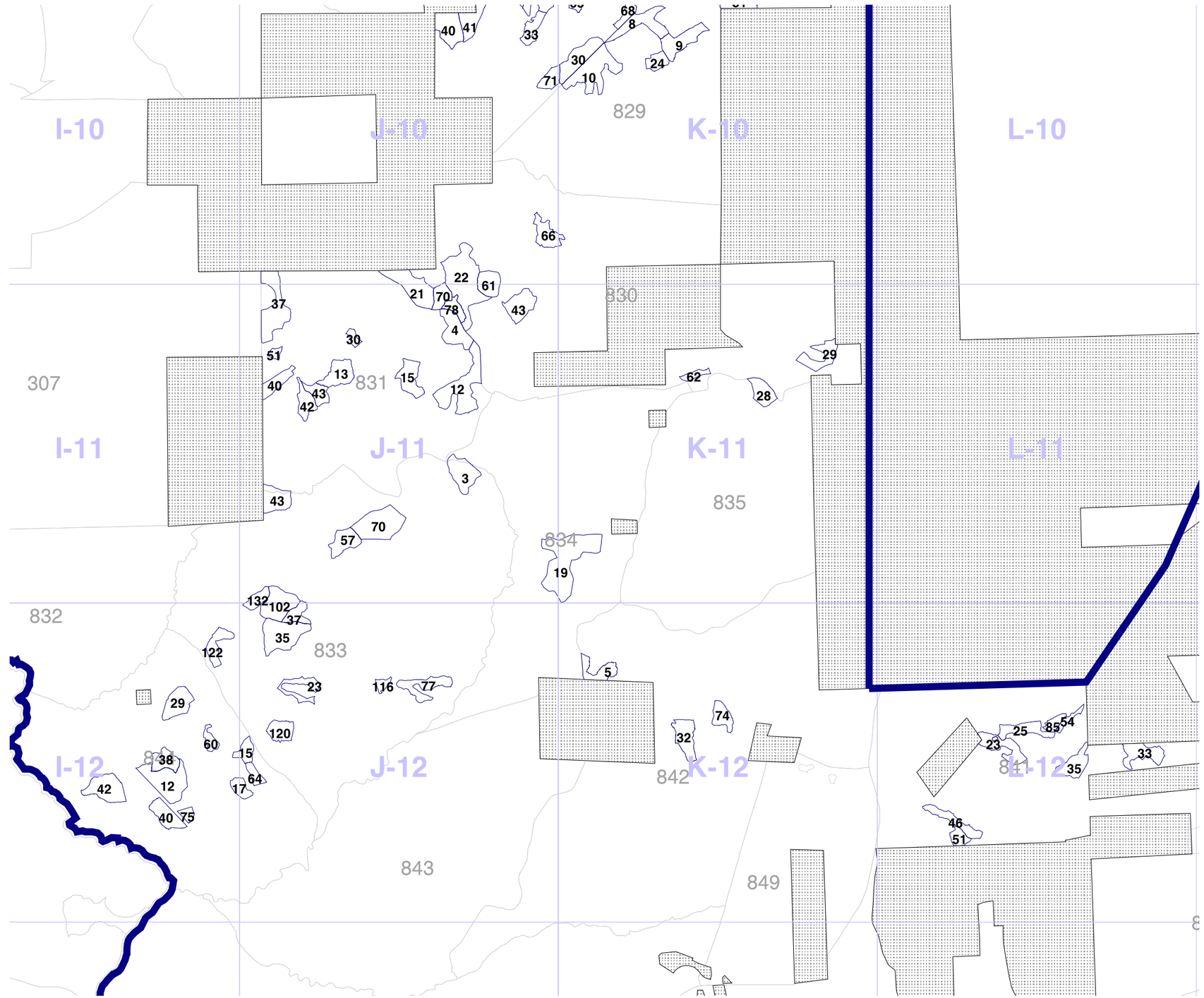

GIS Team 03/2000

Allegheny National Forest

East Side EIS Index Map Section G

Index

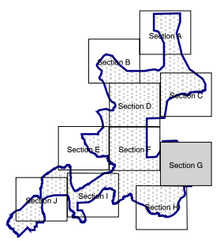

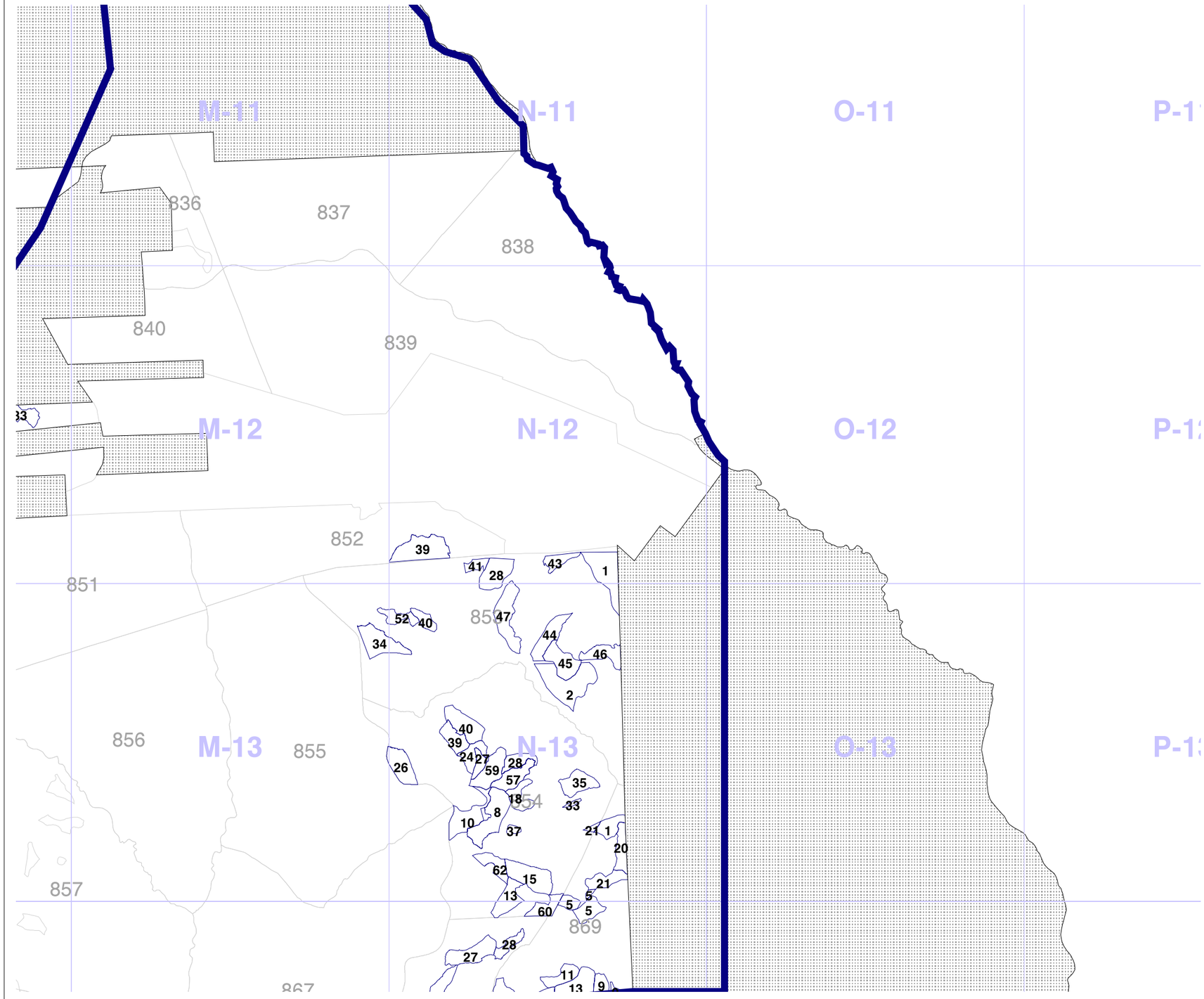

Mort_locate
Location Index
Other Ownership
Stand Boundary
Compartment Boundary

N

0.5 0 0.5 1 1.5 2 Miles

GIS Team 03/2000

Allegheny National Forest

East Side EIS Index Map Section H

Index

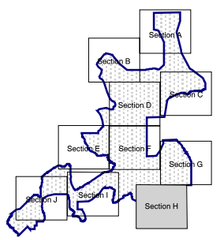

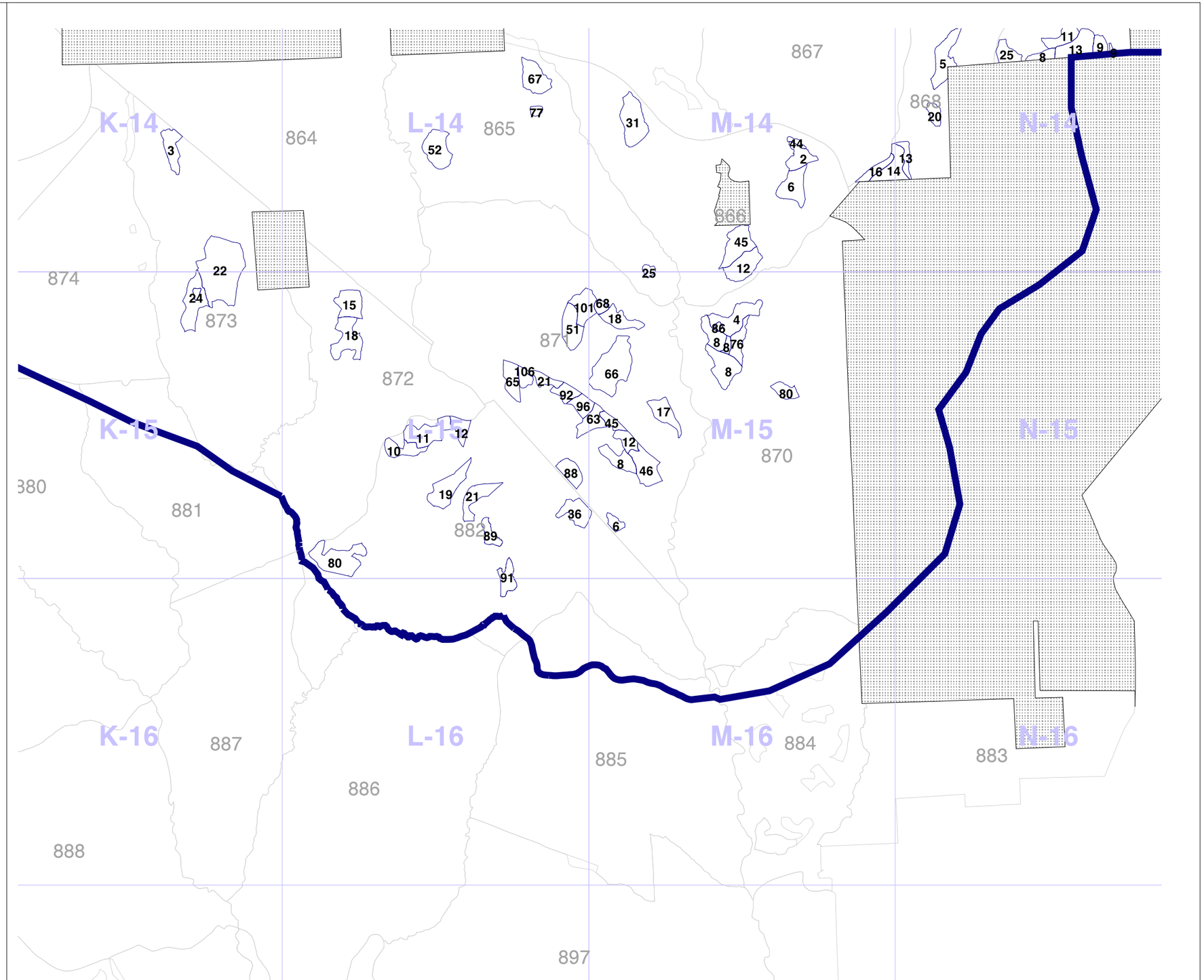

Mort_locate
Location Index
Other Ownership
Stand Boundary
Compartment Boundary

N

0.5 0 0.5 1 1.5 2 Miles

GIS Team 03/2000

Allegheny National Forest

East Side EIS Index Map Section I

Index

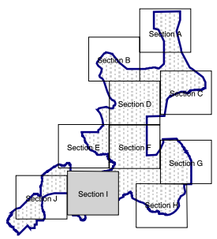

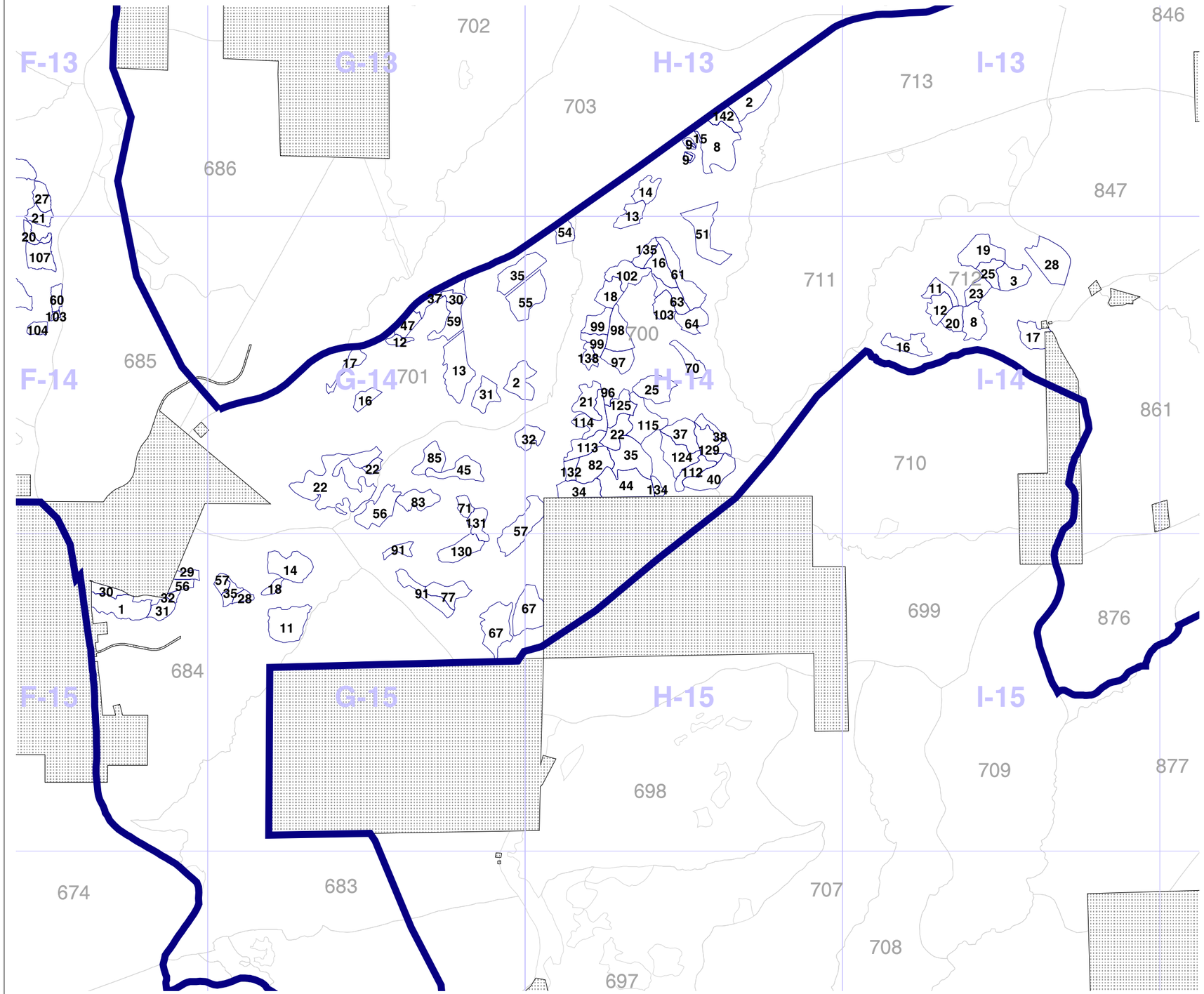

Mort_locate
Location Index
Other Ownership
Stand Boundary
Compartment Boundary

N

0.5 0 0.5 1 1.5 2 Miles

GIS Team 03/2000

Allegheny National Forest

East Side EIS Index Map Section J

Index

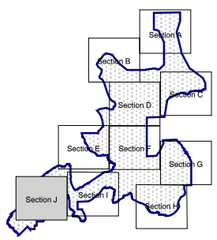

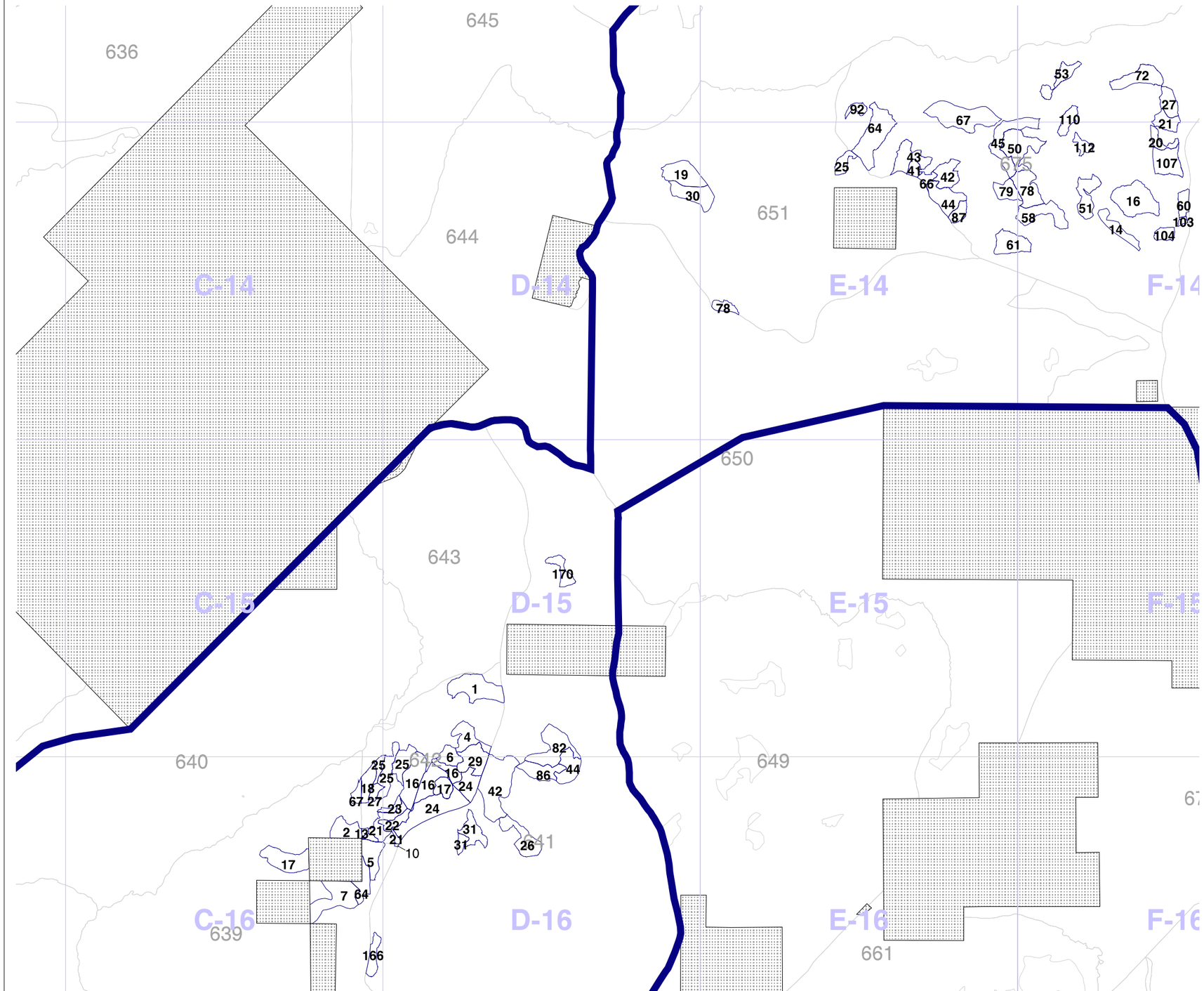

Mort_locate
Location Index
Other Ownership
Stand Boundary
Compartment Boundary

N

0.5 0 0.5 1 1.5 2 Miles

GIS Team 03/2000

Allegheny National Forest

East Side EIS Alternative 1 Section A

Index

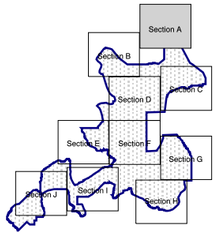

- Wildlife Project Alt1

Pit Location Alt1
- develop new pit
- expand existing

Rd Activity Alt1
- New Construction & Realignment
- Betterment
- Restoration
- Decommission

TM Activity Alt1
- Final Harvest
- Shelterwood Seed/Removal
- Two-Age
- Thinning
- Selection (Salvage & Green)
- Salv. Final Harvest
- Salv. Shelterwood Seed/Removal
- Salv. Two-Age
- Salv. Thinning
- Reforestaion Only
- Road Network
- Stream
- Mort_locate
- Location Index
- Other Ownership

N

0.5 0 0.5 1 1.5 2 Miles

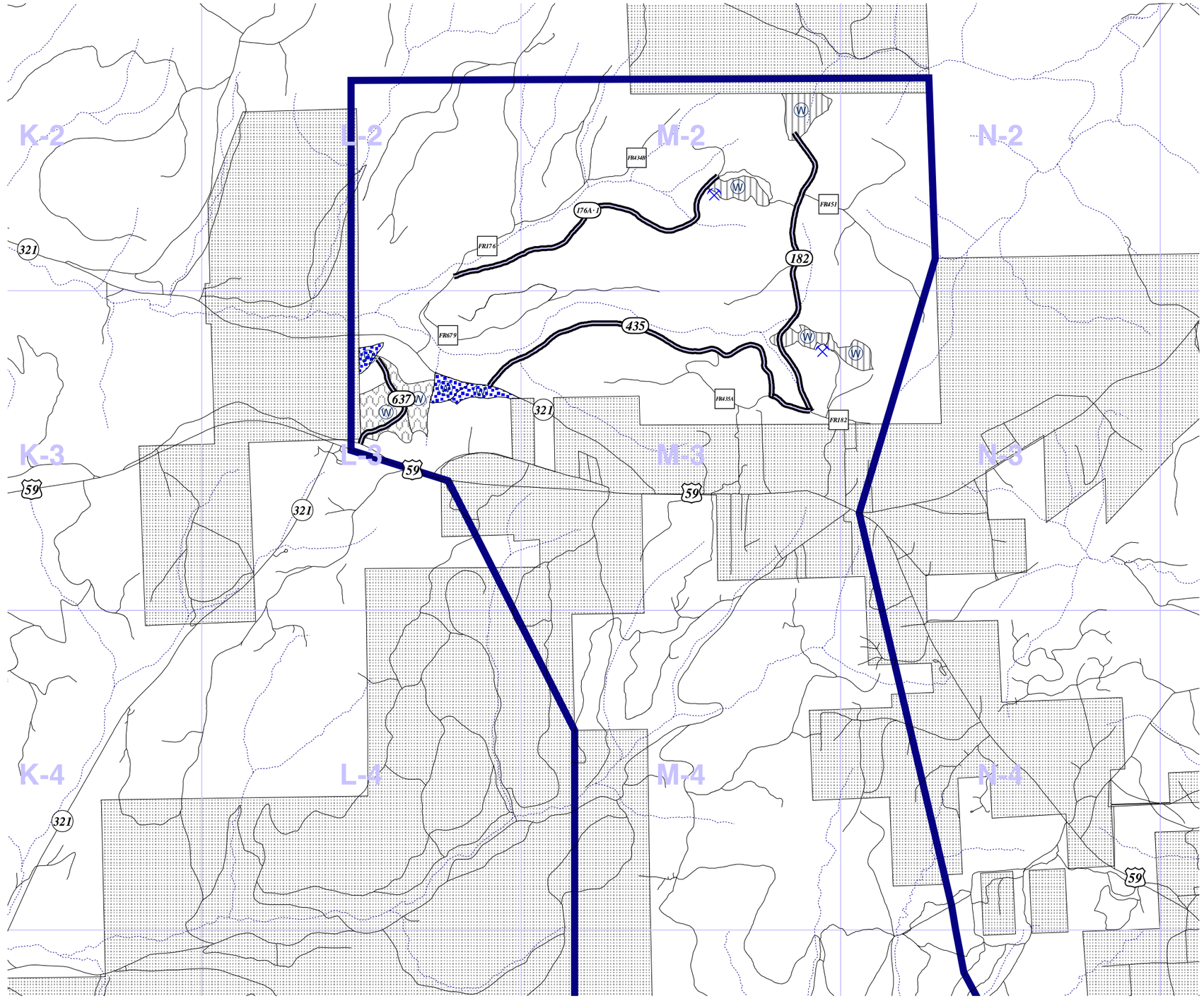

GIS Team 03/2000

Allegheny National Forest

East Side EIS Alternative 1 Section B

Index

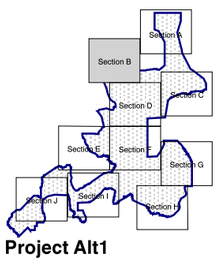

Wildlife Project Alt1

Pit Location Alt1

- develop new pit
- expand existing

Rd Activity Alt1

- New Construction & Realignment
- Betterment
- Restoration
- Decommission

TM Activity Alt1

- Final Harvest
- Shelterwood Seed/Removal
- Two-Age
- Thinning
- Selection (Salvage & Green)
- Salv. Final Harvest
- Salv. Shelterwood Seed/Removal
- Salv. Two-Age
- Salv. Thinning
- Reforestaion Only
- Road Network
- Stream
- Mort_locate
- Location Index
- Other Ownership

N

0.5 0 0.5 1 1.5 2 Miles

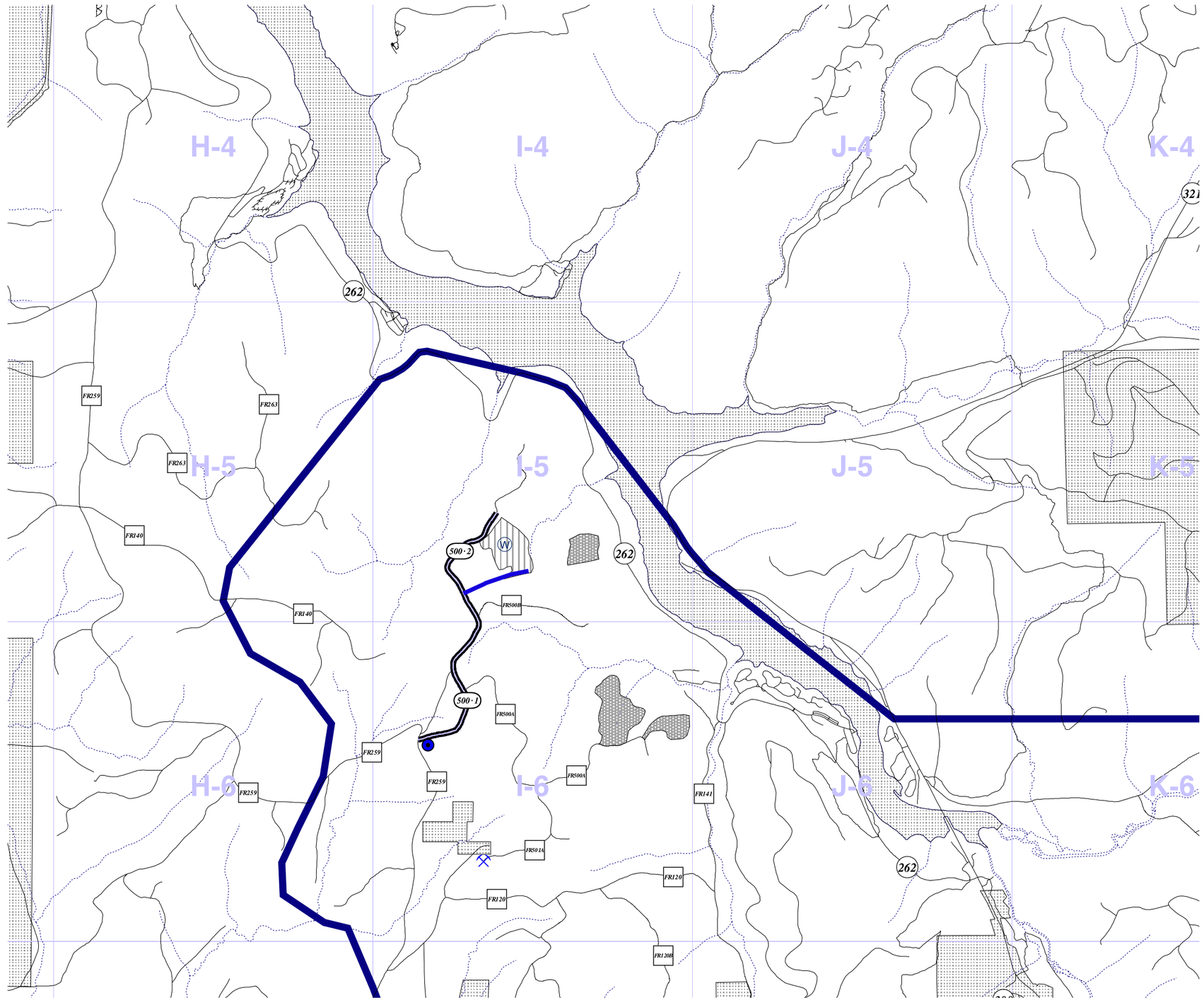

GIS Team 03/2000

Allegheny National Forest

East Side EIS Alternative 1 Section C

Index

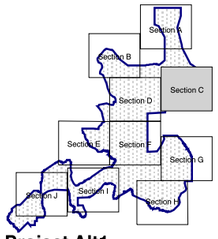

Wildlife Project Alt1

Pit Location Alt1

- develop new pit
- expand existing

Rd Activity Alt1

- New Construction & Realignment
- Betterment
- Restoration
- Decommission

TM Activity Alt1

- Final Harvest
- Shelterwood Seed/Removal
- Two-Age
- Thinning
- Selection (Salvage & Green)
- Salv. Final Harvest
- Salv. Shelterwood Seed/Removal
- Salv. Two-Age
- Salv. Thinning
- Reforestaion Only
- Road Network
- Stream
- Mort_locate
- Location Index
- Other Ownership

N

0.5 0 0.5 1 1.5 2 Miles

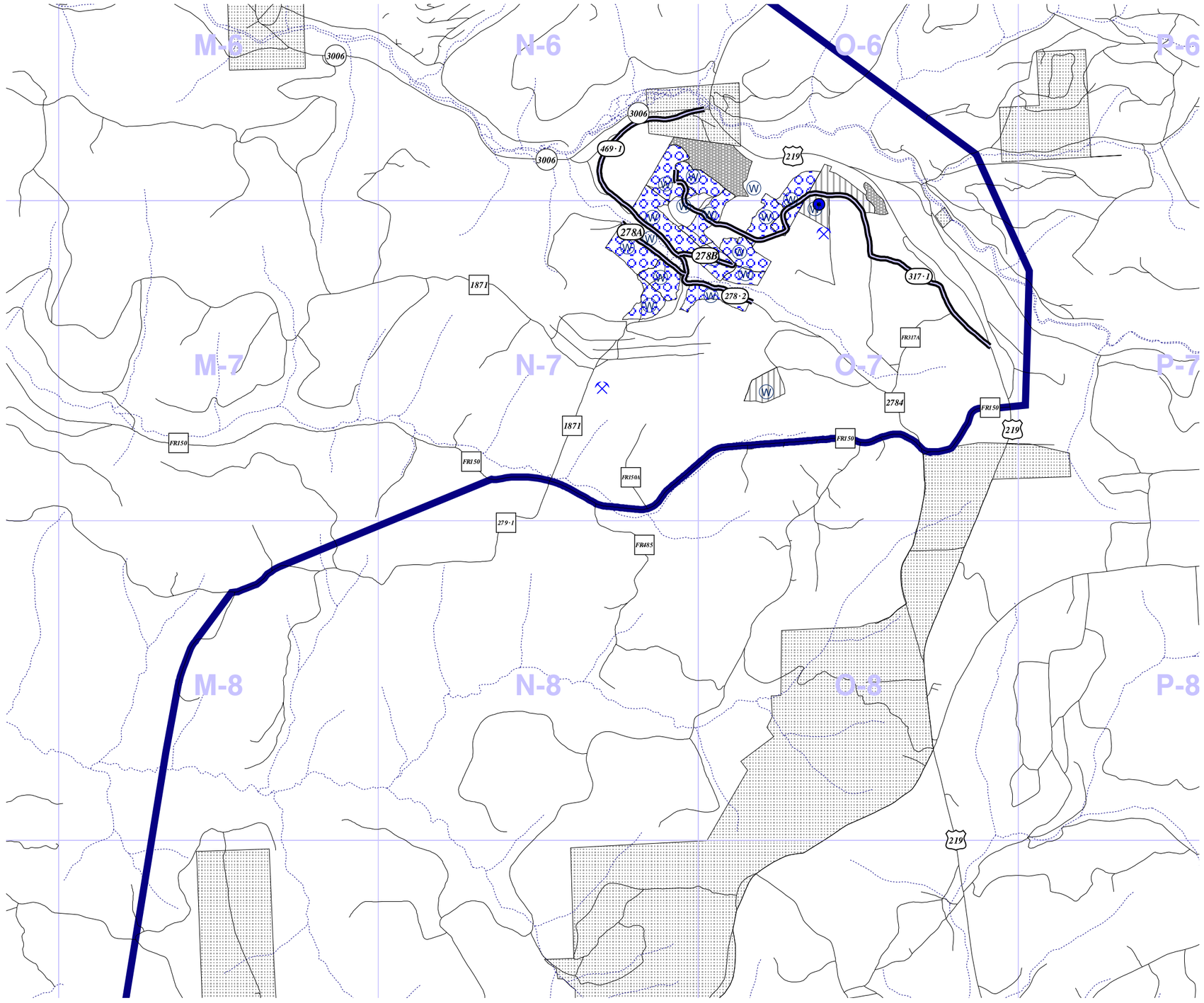

GIS Team 03/2000

Allegheny National Forest

East Side EIS Alternative 1 Section D

Index

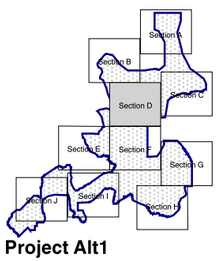

Wildlife Project Alt1

Pit Location Alt1

- **develop new pit**
- **expand existing**

Rd Activity Alt1

- **New Construction & Realignment**
- **Betterment**
- **Restoration**
- **Decommission**

TM Activity Alt1

- **Final Harvest**
- **Shelterwood Seed/Removal**
- **Two-Age**
- **Thinning**
- **Selection (Salvage & Green)**
- **Salv. Final Harvest**
- **Salv. Shelterwood Seed/Removal**
- **Salv. Two-Age**
- **Salv. Thinning**
- **Reforestaion Only**
- **Road Network**
- **Stream**
- **Mort_locate**
- **Location Index**
- **Other Ownership**

N

0.5 0 0.5 1 1.5 2 Miles

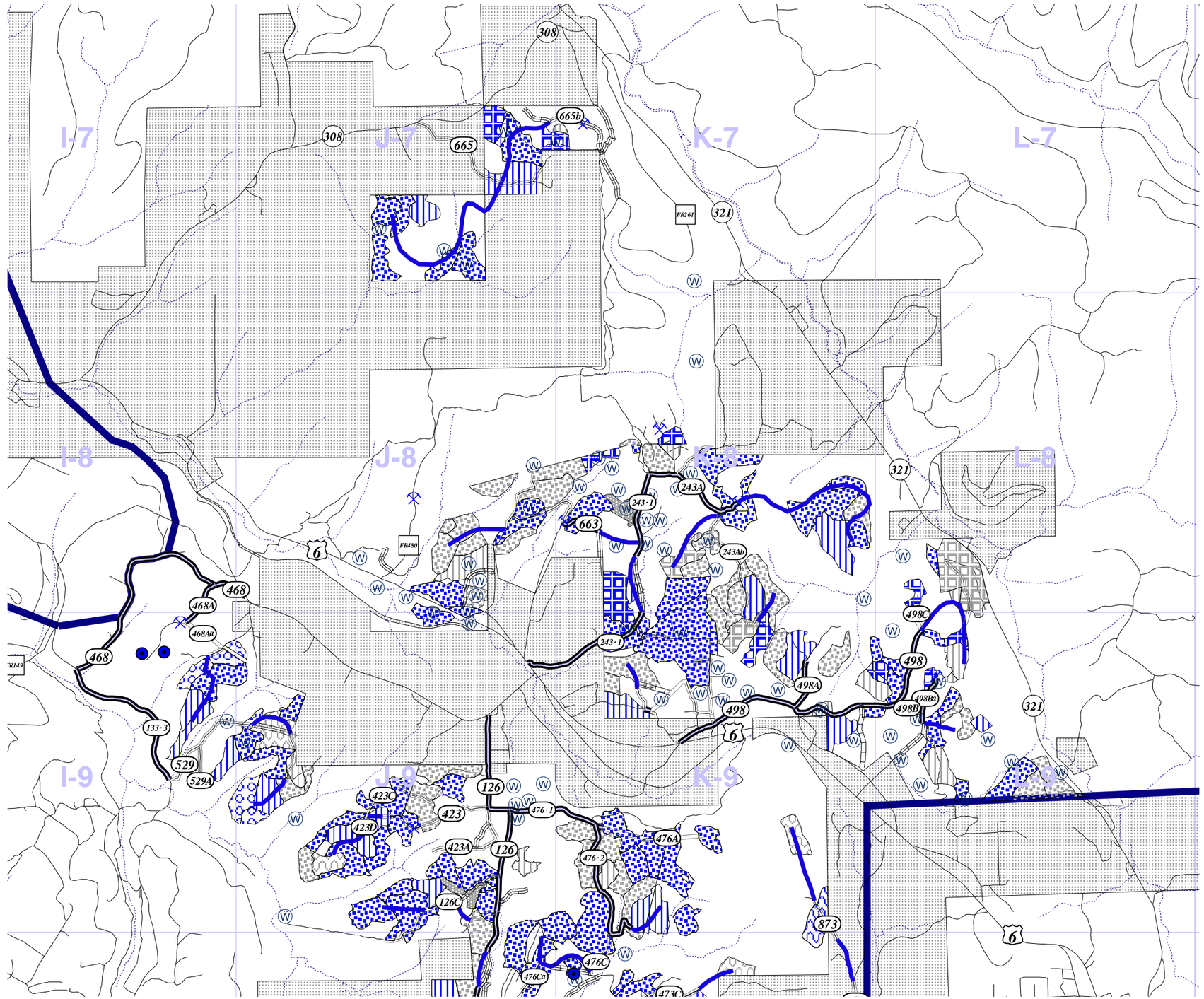

GIS Team 03/2000

Allegheny National Forest

East Side EIS Alternative 1 Section E

Index

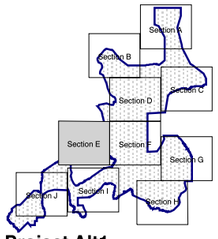

Wildlife Project Alt1

Pit Location Alt1

- develop new pit
- expand existing

Rd Activity Alt1

- New Construction & Realignment
- Betterment
- Restoration
- Decommission

TM Activity Alt1

- Final Harvest
- Shelterwood Seed/Removal
- Two-Age
- Thinning
- Selection (Salvage & Green)
- Salv. Final Harvest
- Salv. Shelterwood Seed/Removal
- Salv. Two-Age
- Salv. Thinning
- Reforestaion Only
- Road Network
- Stream
- Mort_locate
- Location Index
- Other Ownership

N

0.5 0 0.5 1 1.5 2 Miles

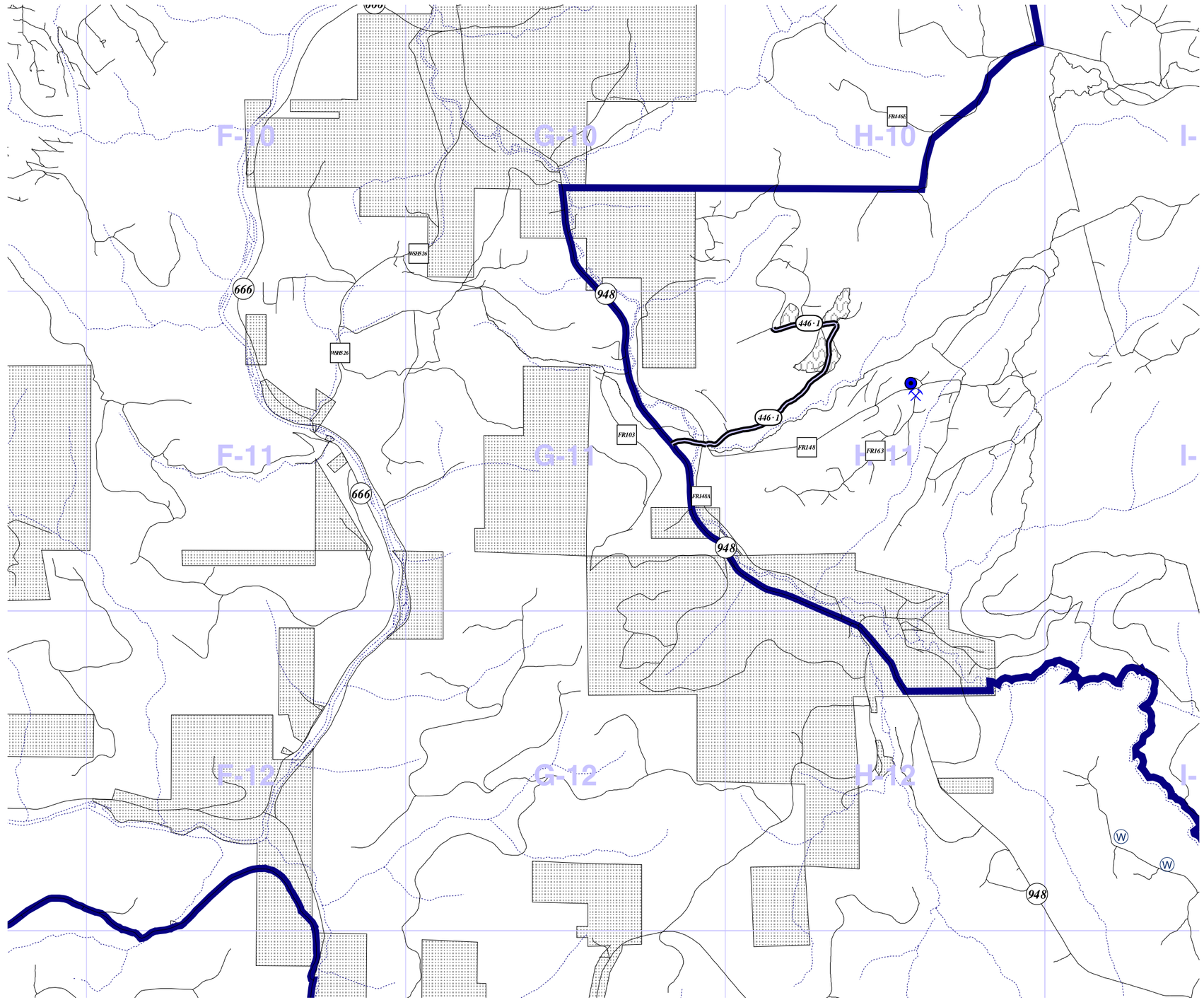

GIS Team 03/2000

Allegheny National Forest

East Side EIS Alternative 1 Section F

Index

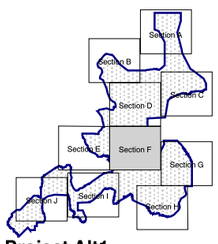

Wildlife Project Alt1

Pit Location Alt1

- develop new pit
- expand existing

Rd Activity Alt1

- New Construction & Realignment
- Betterment
- Restoration
- Decommission

TM Activity Alt1

- Final Harvest
- Shelterwood Seed/Removal
- Two-Age
- Thinning
- Selection (Salvage & Green)
- Salv. Final Harvest
- Salv. Shelterwood Seed/Removal
- Salv. Two-Age
- Salv. Thinning
- Reforestaion Only
- Road Network
- Stream
- Mort_locate
- Location Index
- Other Ownership

N

0.5 0 0.5 1 1.5 2 Miles

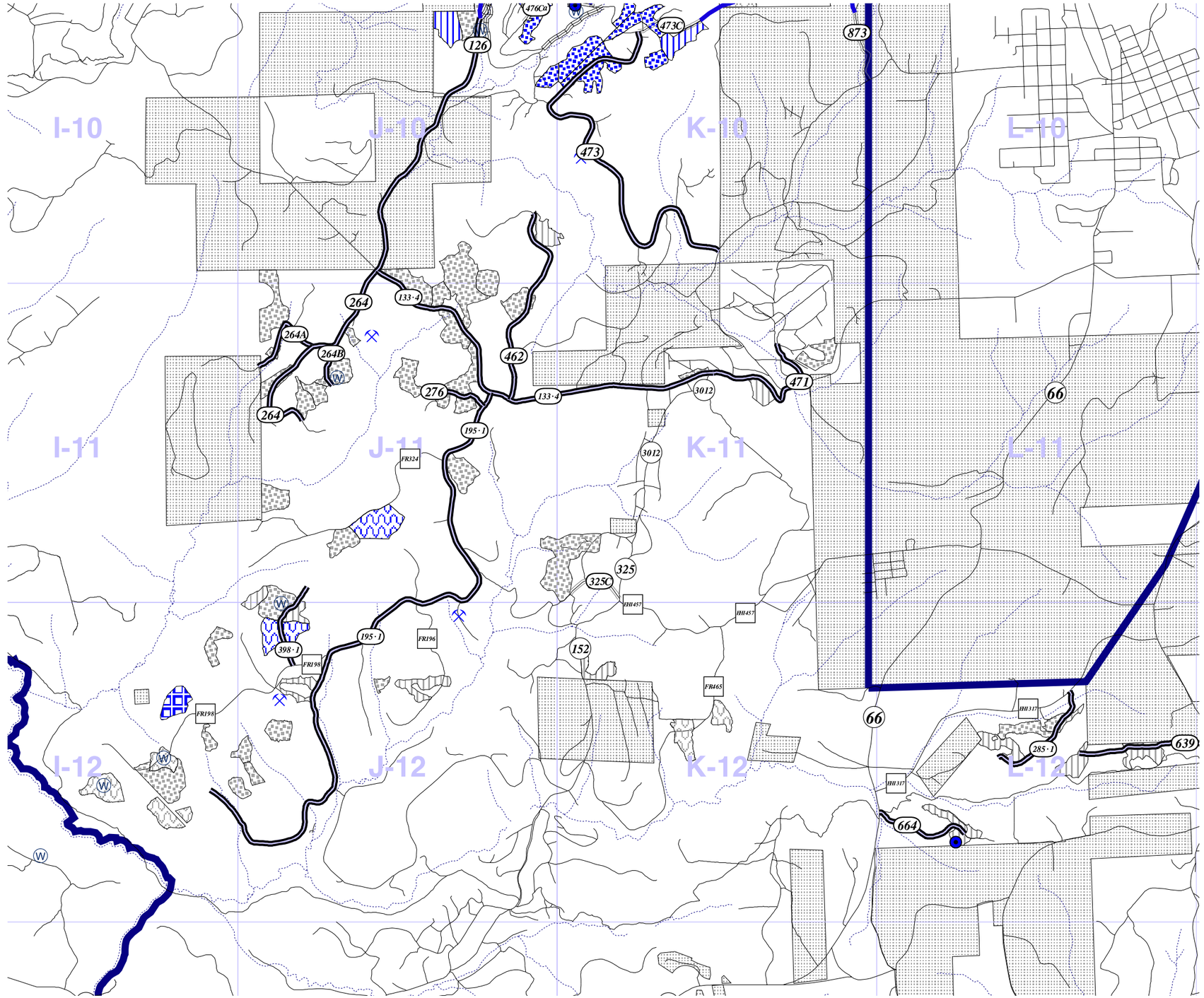

GIS Team 03/2000

Allegheny National Forest

East Side EIS Alternative 1 Section G

Index

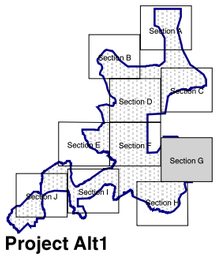

Wildlife Project Alt1

Pit Location Alt1

- **develop new pit**
- **expand existing**

Rd Activity Alt1

- **New Construction & Realignment**
- **Betterment**
- **Restoration**
- **Decommission**

TM Activity Alt1

- **Final Harvest**
- **Shelterwood Seed/Removal**
- **Two-Age**
- **Thinning**
- **Selection (Salvage & Green)**
- **Salv. Final Harvest**
- **Salv. Shelterwood Seed/Removal**
- **Salv. Two-Age**
- **Salv. Thinning**
- **Reforestaion Only**
- **Road Network**
- **Stream**
- **Mort_locate**
- **Location Index**
- **Other Ownership**

N

0.5 0 0.5 1 1.5 2 Miles

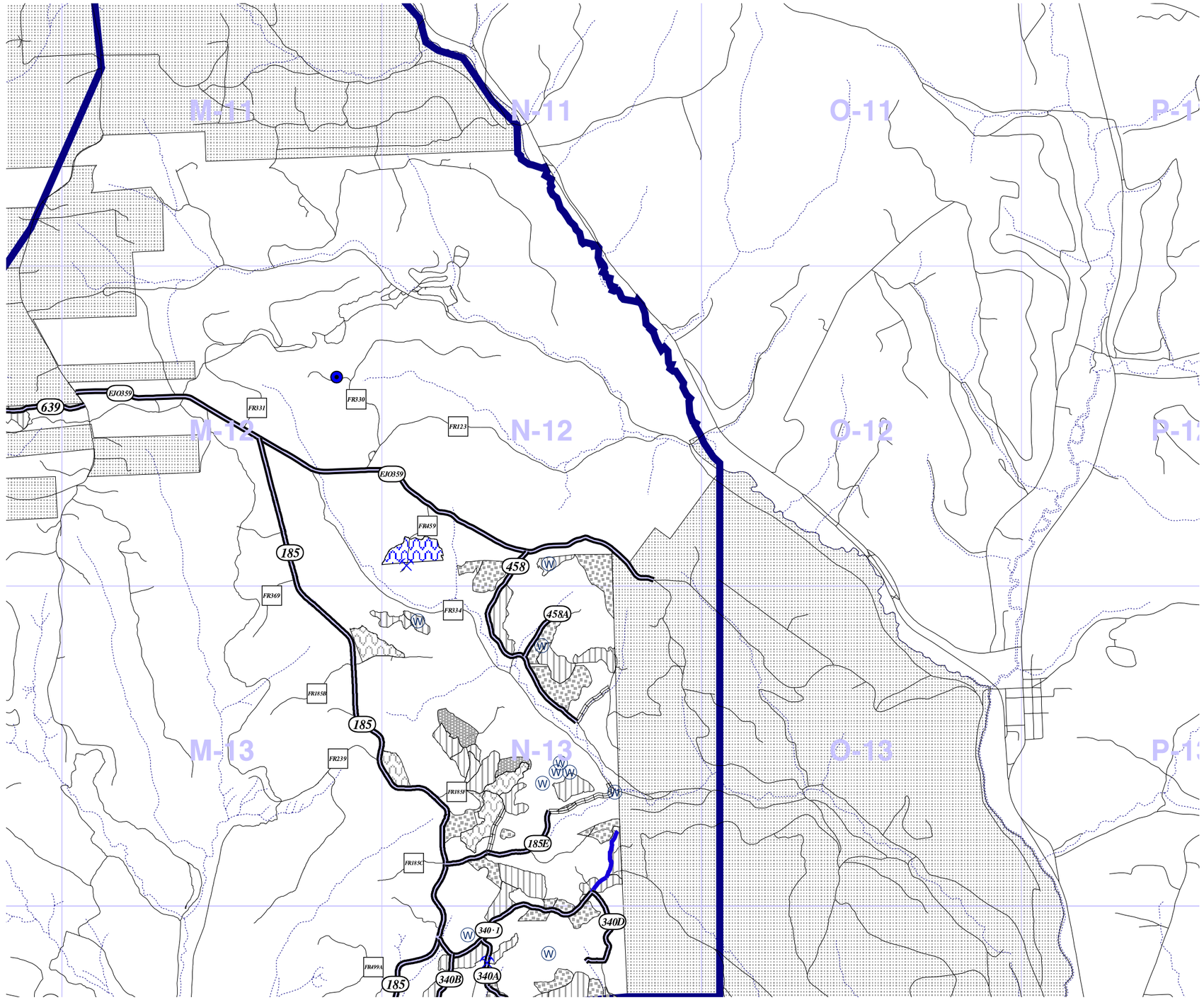

GIS Team 03/2000

Allegheny National Forest

East Side EIS Alternative 1 Section H

Index

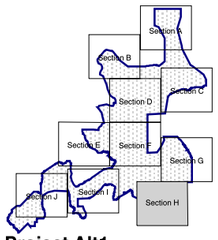

Wildlife Project Alt1

Pit Location Alt1

- **develop new pit**
- **expand existing**

Rd Activity Alt1

- **New Construction & Realignment**
- **Betterment**
- **Restoration**
- **Decommission**

TM Activity Alt1

- **Final Harvest**
- **Shelterwood Seed/Removal**
- **Two-Age**
- **Thinning**
- **Selection (Salvage & Green)**
- **Salv. Final Harvest**
- **Salv. Shelterwood Seed/Removal**
- **Salv. Two-Age**
- **Salv. Thinning**
- **Reforestaion Only**
- **Road Network**
- **Stream**
- **Mort_locate**
- **Location Index**
- **Other Ownership**

N

0.5 0 0.5 1 1.5 2 Miles

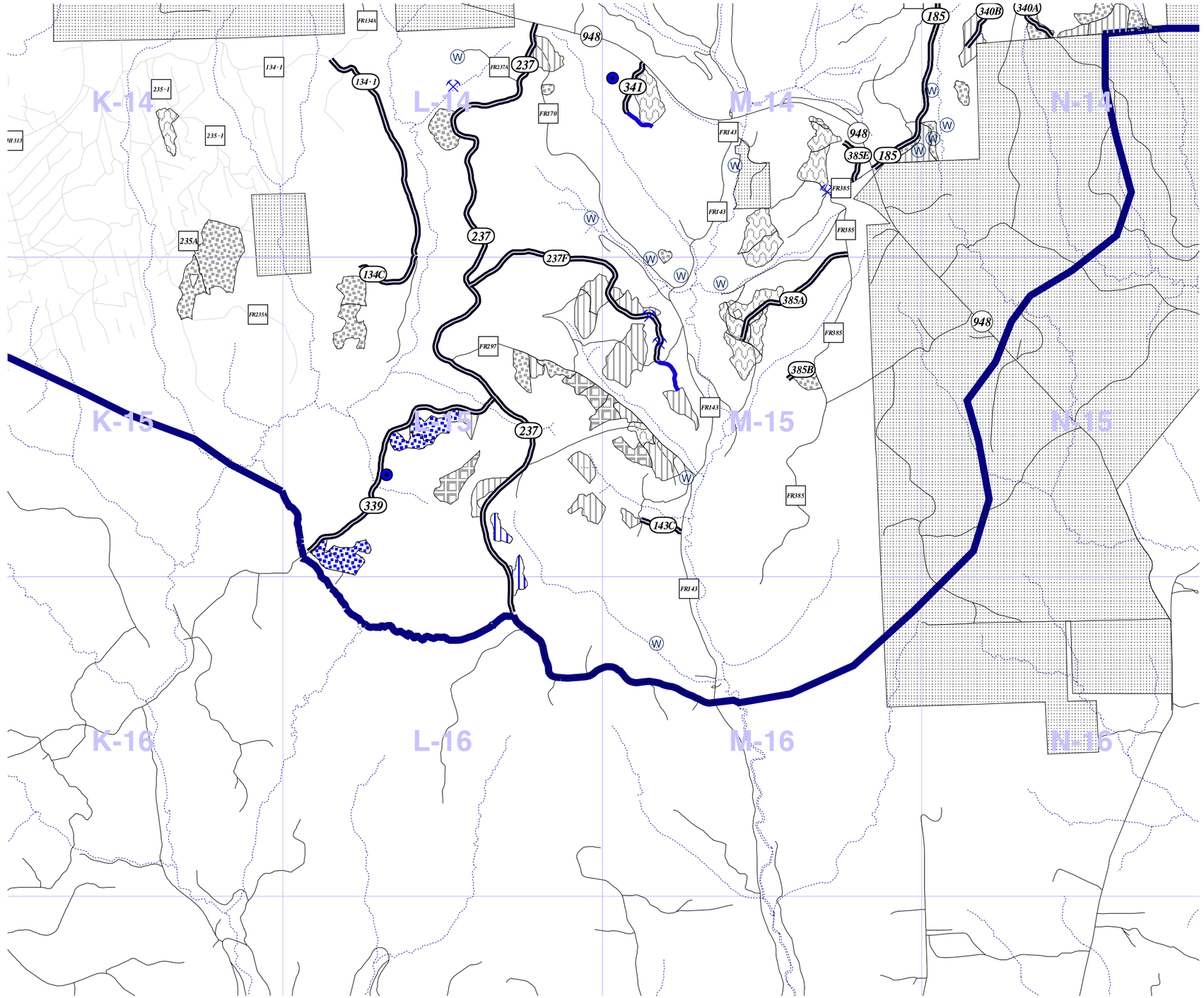

GIS Team 03/2000

Allegheny National Forest

East Side EIS Alternative 1 Section I

Index

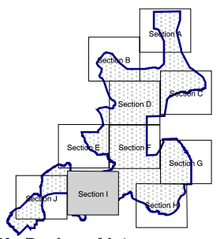

Wildlife Project Alt1

Pit Location Alt1
- develop new pit
- expand existing

Rd Activity Alt1
- New Construction & Realignment
- Betterment
- Restoration
- Decommission

TM Activity Alt1
- Final Harvest
- Shelterwood Seed/Removal
- Two-Age
- Thinning
- Selection (Salvage & Green)
- Salv. Final Harvest
- Salv. Shelterwood Seed/Removal
- Salv. Two-Age
- Salv. Thinning
- Reforestaion Only
- Road Network
- Stream
- Mort_locate
- Location Index
- Other Ownership

N

0.5 0 0.5 1 1.5 2 Miles

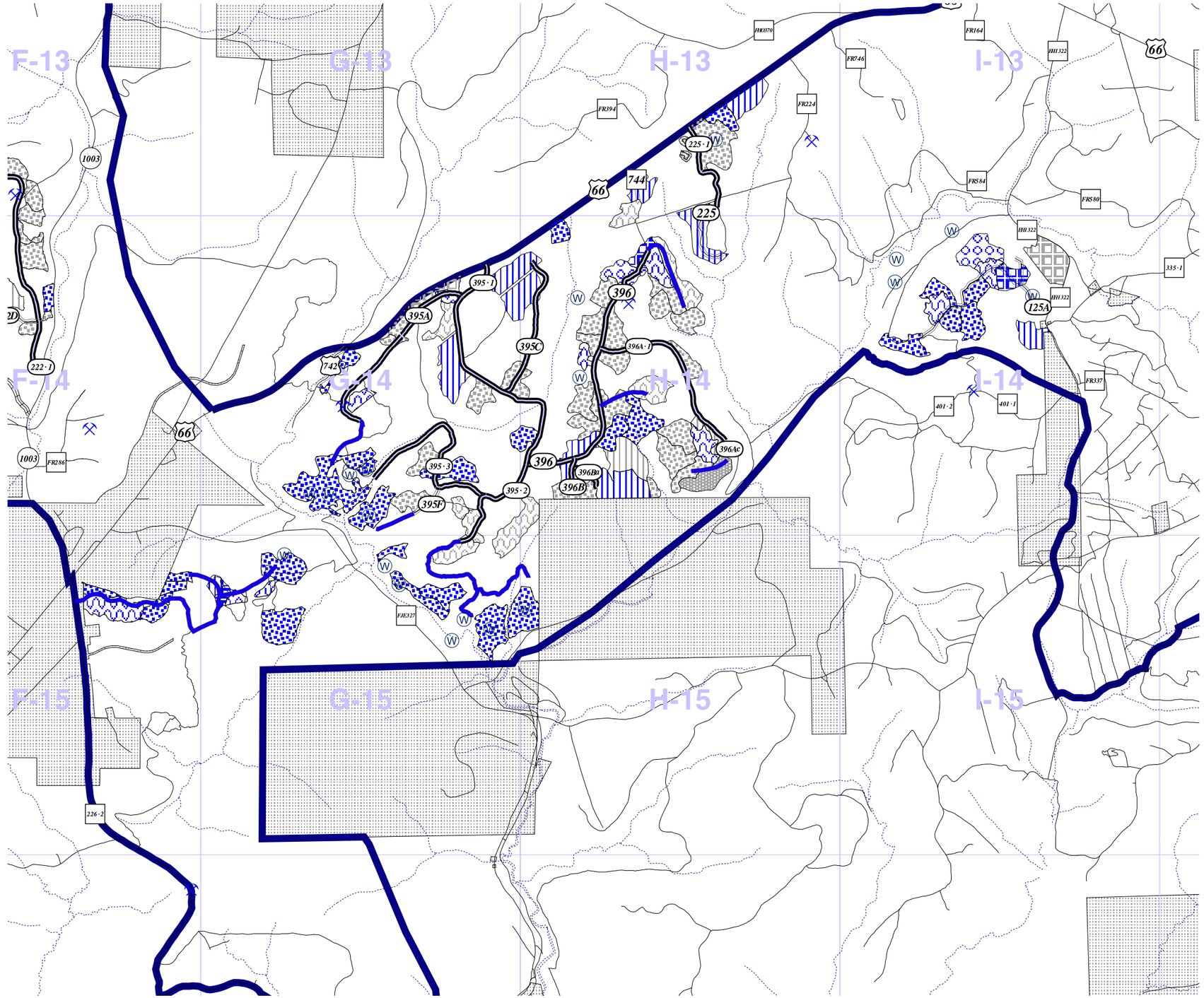

GIS Team 03/2000

Allegheny National Forest

East Side EIS Alternative 1 Section J

Index

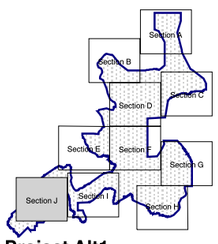

Wildlife Project Alt1

Pit Location Alt1

- develop new pit
- expand existing

Rd Activity Alt1

- New Construction & Realignment
- Betterment
- Restoration
- Decommission

TM Activity Alt1

- Final Harvest
- Shelterwood Seed/Removal
- Two-Age
- Thinning
- Selection (Salvage & Green)
- Salv. Final Harvest
- Salv. Shelterwood Seed/Removal
- Salv. Two-Age
- Salv. Thinning
- Reforestaion Only
- Road Network
- Stream
- Mort_locate
- Location Index
- Other Ownership

N

0.5 0 0.5 1 1.5 2 Miles

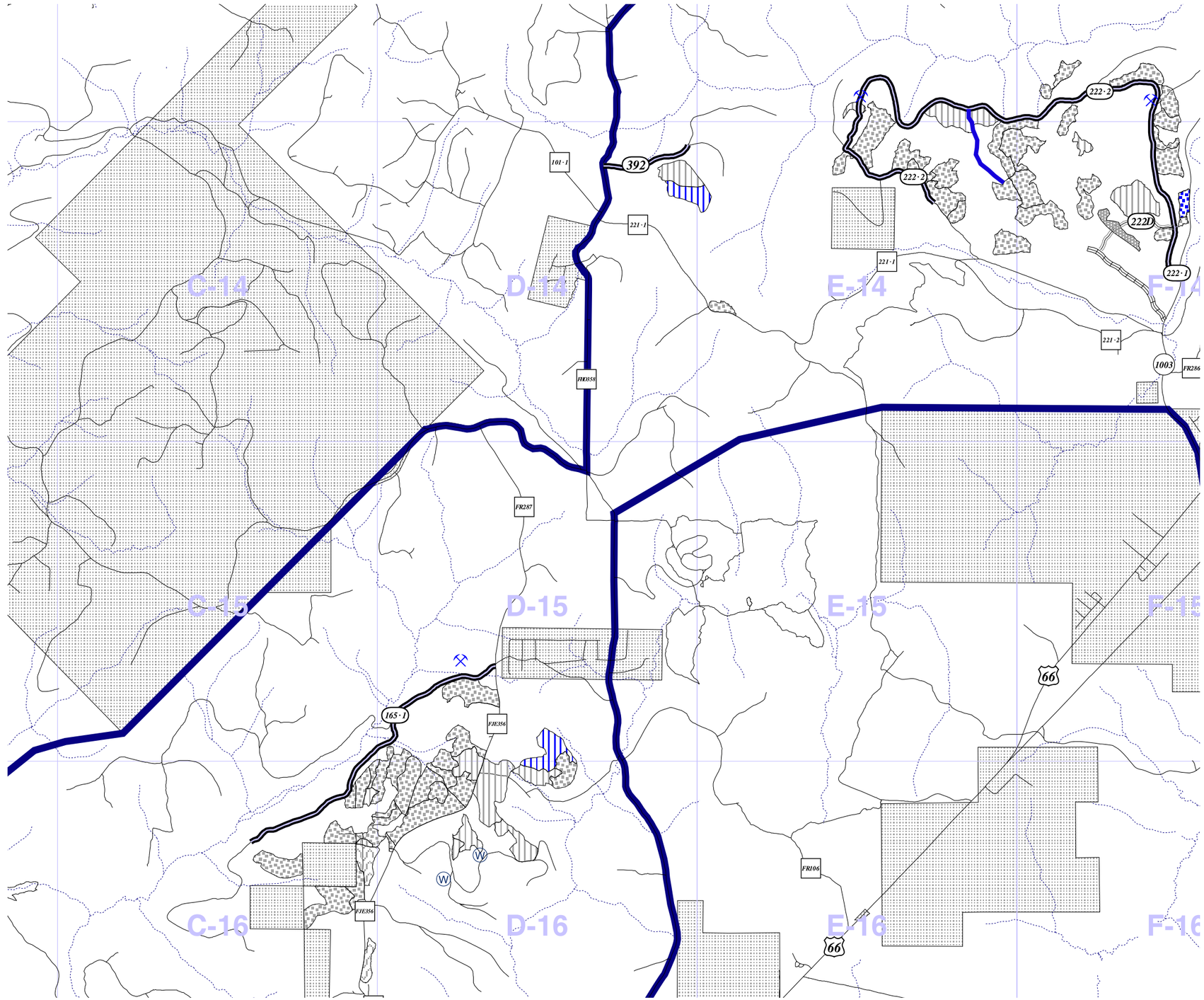

GIS Team 03/2000

Allegheny National Forest

East Side EIS Alternative 2 Section A

Index

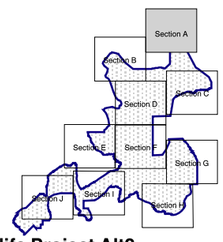

Wildlife Project Alt2

Pit Location Alt2
- develop new pit
- expand existing

Rd Activity Alt2
- New Construction & Realignment
- Betterment
- Restoration
- Decommission

TM Activity Alt2
- Final Harvest
- Shelterwood Seed/Removal
- Two-Age
- Thinning
- Selection (Salvage & Green)
- Salv. Final Harvest
- Salv. Shelterwood Seed/Removal
- Salv. Two-Age
- Salv. Thinning
- Reforestaion Only
- Road Network
- Stream
- Mort_locate
- Location Index
- Other Ownership

N

0.5 0 0.5 1 1.5 2 Miles

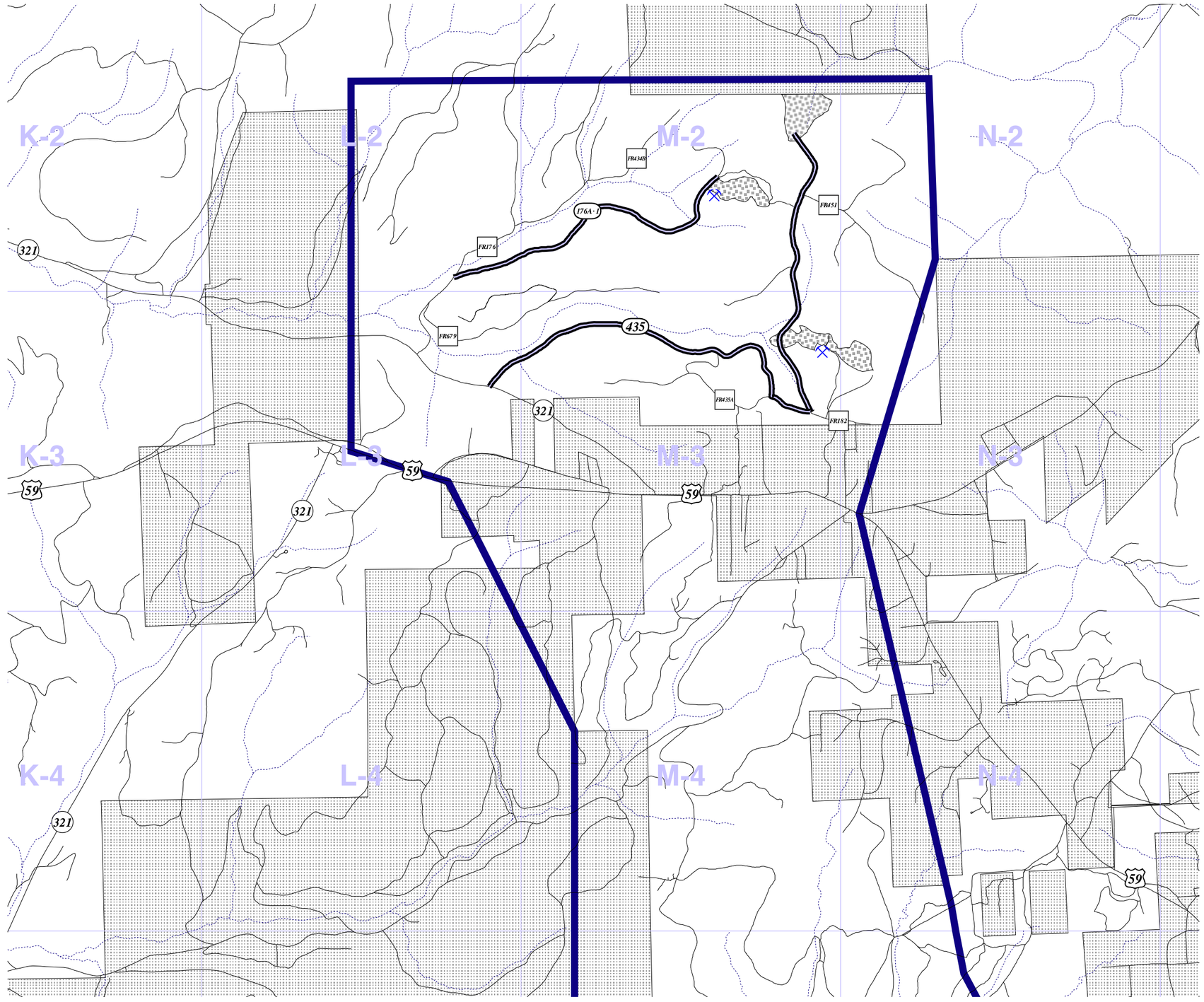

GIS Team 03/2000

Allegheny National Forest

East Side EIS Alternative 2 Section B

Index

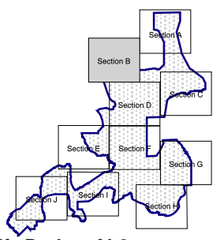

Wildlife Project Alt2

Pit Location Alt2

- develop new pit
- expand existing

Rd Activity Alt2

- New Construction & Realignment
- Betterment
- Restoration
- Decommission

TM Activity Alt2

- Final Harvest
- Shelterwood Seed/Removal
- Two-Age
- Thinning
- Selection (Salvage & Green)
- Salv. Final Harvest
- Salv. Shelterwood Seed/Removal
- Salv. Two-Age
- Salv. Thinning
- Reforestaion Only
- Road Network
- Stream
- Mort_locate
- Location Index
- Other Ownership

N

0.5 0 0.5 1 1.5 2 Miles

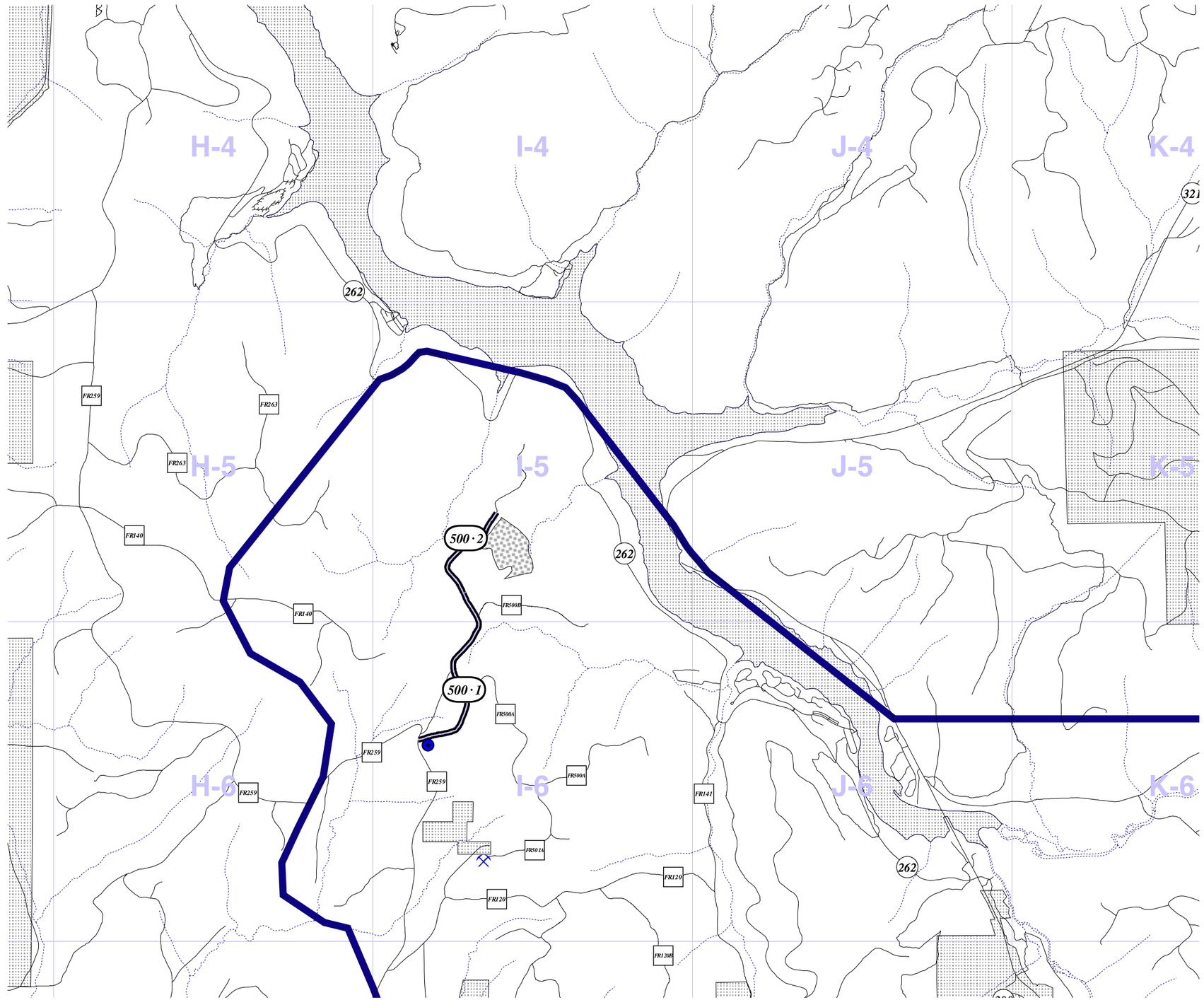

GIS Team 03/2000

Allegheny National Forest

East Side EIS Alternative 2 Section C

Index

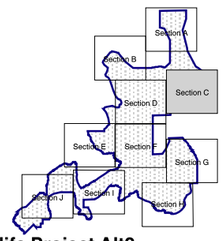

Wildlife Project Alt2

Pit Location Alt2

- develop new pit
- expand existing

Rd Activity Alt2

- New Construction & Realignment
- Betterment
- Restoration
- Decommission

TM Activity Alt2

- Final Harvest
- Shelterwood Seed/Removal
- Two-Age
- Thinning
- Selection (Salvage & Green)
- Salv. Final Harvest
- Salv. Shelterwood Seed/Removal
- Salv. Two-Age
- Salv. Thinning
- Reforestaion Only
- Road Network
- Stream
- Mort_locate
- Location Index
- Other Ownership

N

0.5 0 0.5 1 1.5 2 Miles

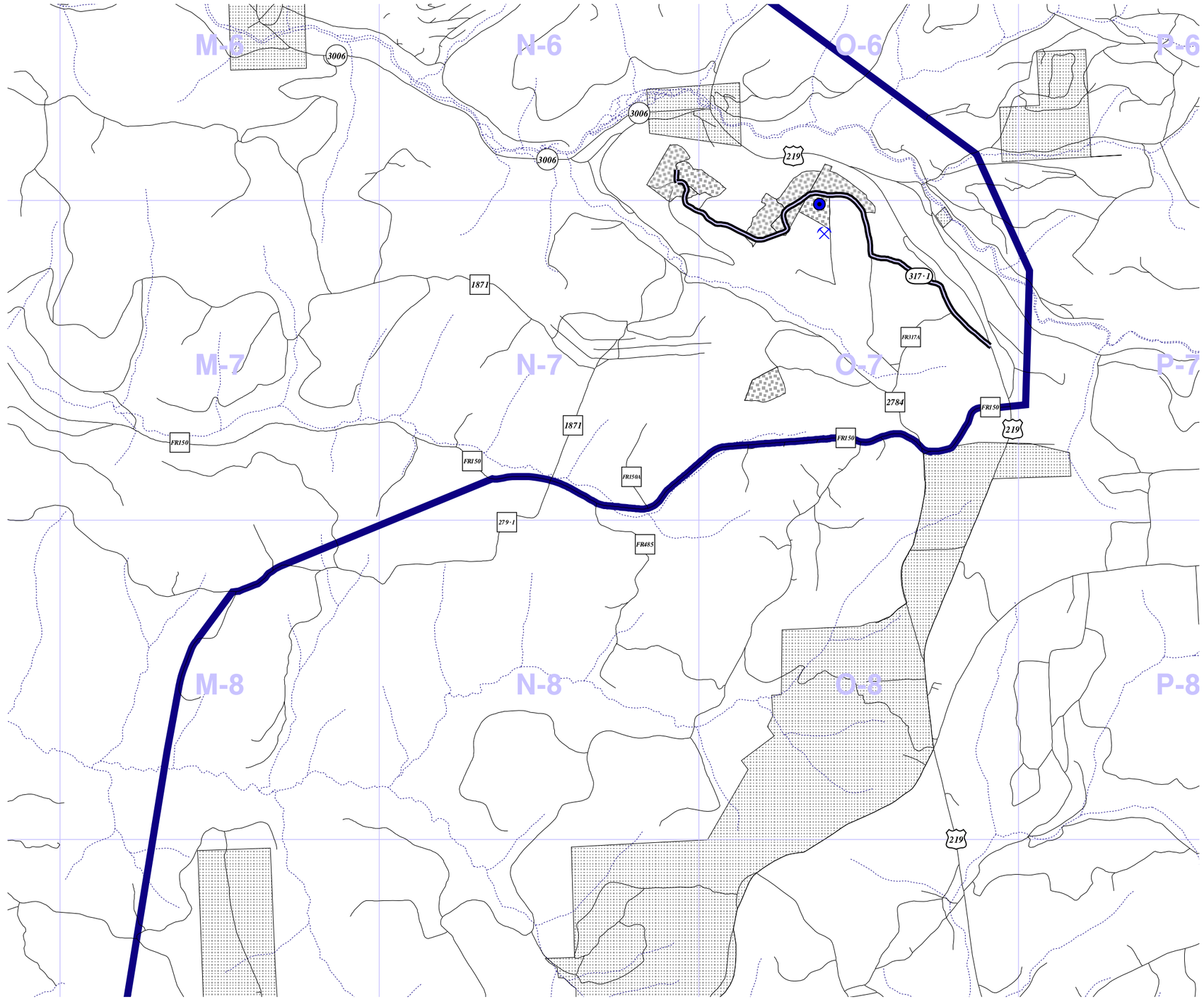

GIS Team 03/2000

Allegheny National Forest

East Side EIS Alternative 2 Section D

Index

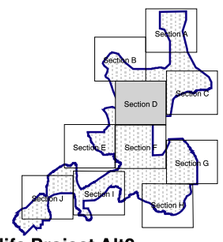

Wildlife Project Alt2

Pit Location Alt2
- develop new pit
- expand existing

Rd Activity Alt2
- New Construction & Realignment
- Betterment
- Restoration
- Decommission

TM Activity Alt2
- Final Harvest
- Shelterwood Seed/Removal
- Two-Age
- Thinning
- Selection (Salvage & Green)
- Salv. Final Harvest
- Salv. Shelterwood Seed/Removal
- Salv. Two-Age
- Salv. Thinning
- Reforestaion Only
- Road Network
- Stream
- Mort_locate
- Location Index
- Other Ownership

N

0.5 0 0.5 1 1.5 2 Miles

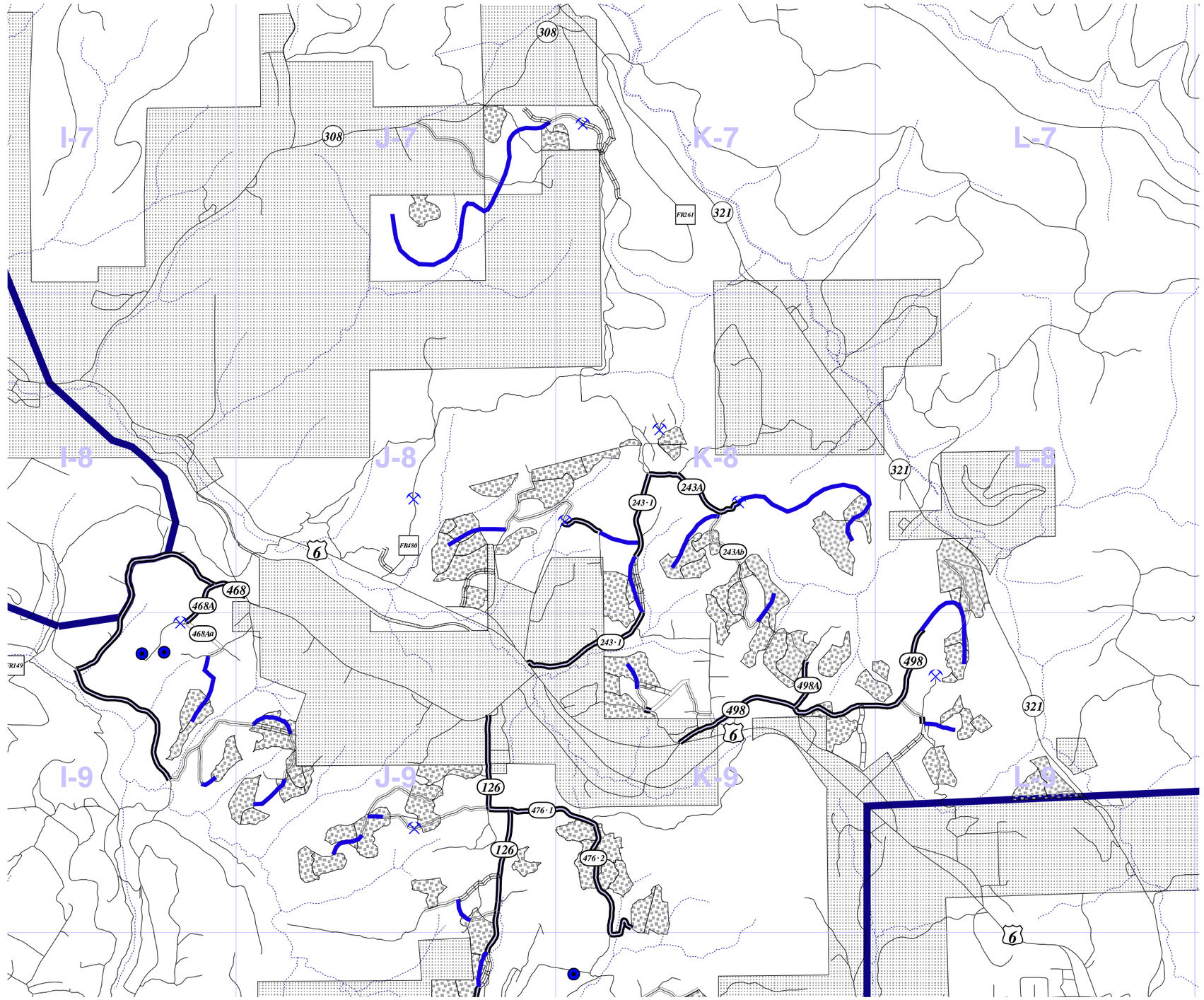

GIS Team 03/2000

Allegheny National Forest

East Side EIS Alternative 2 Section E

Index

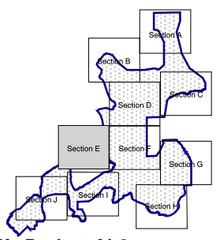

Wildlife Project Alt2

Pit Location Alt2

- develop new pit
- expand existing

Rd Activity Alt2

- New Construction & Realignment
- Betterment
- Restoration
- Decommission

TM Activity Alt2

- Final Harvest
- Shelterwood Seed/Removal
- Two-Age
- Thinning
- Selection (Salvage & Green)
- Salv. Final Harvest
- Salv. Shelterwood Seed/Removal
- Salv. Two-Age
- Salv. Thinning
- Reforestaion Only
- Road Network
- Stream
- Mort_locate
- Location Index
- Other Ownership

N

0.5 0 0.5 1 1.5 2 Miles

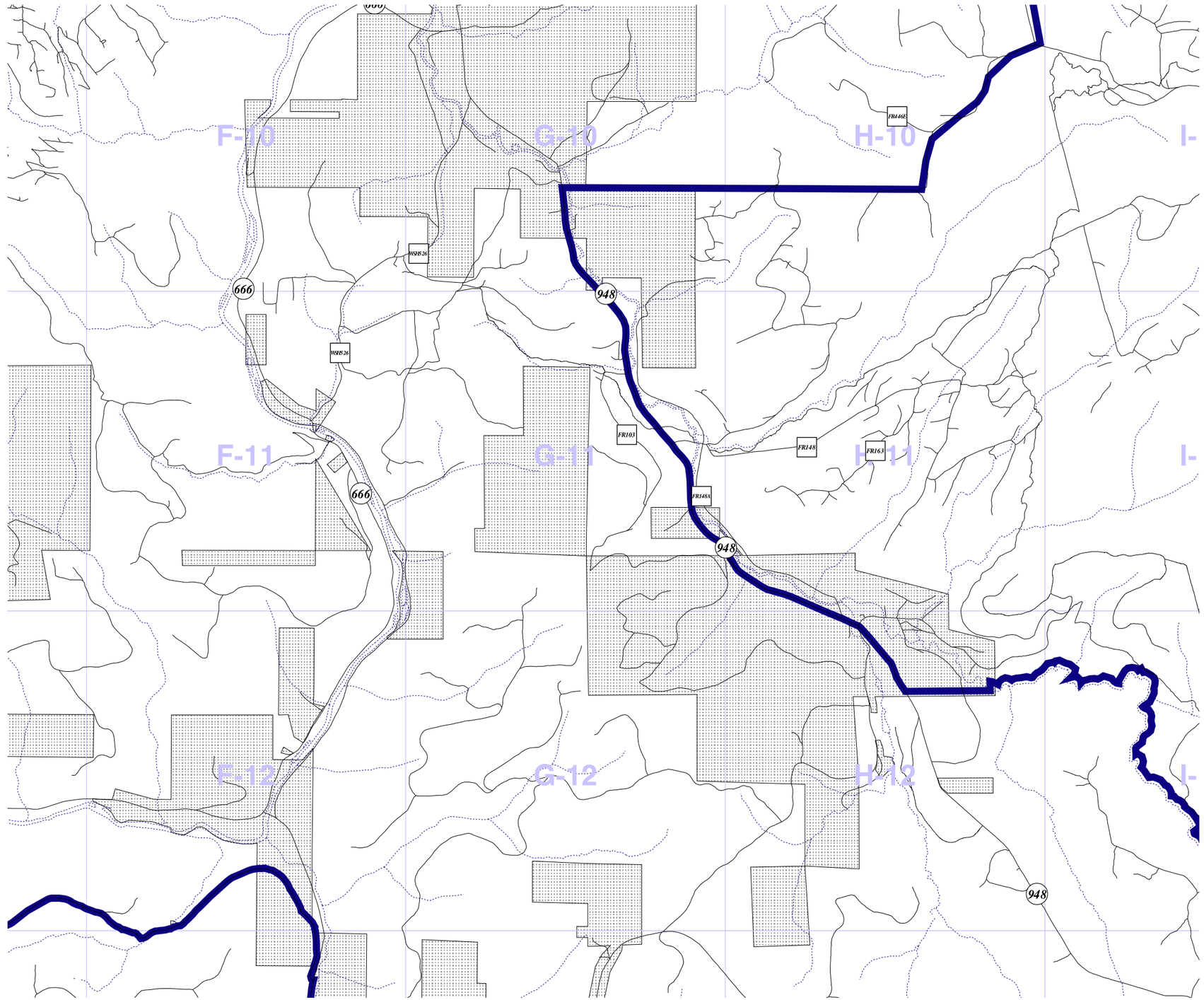

GIS Team 03/2000

Allegheny National Forest

East Side EIS Alternative 2 Section F

Index

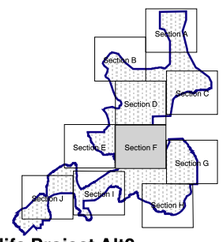

Wildlife Project Alt2

Pit Location Alt2

- develop new pit
- expand existing

Rd Activity Alt2

- New Construction & Realignment
- Betterment
- Restoration
- Decommission

TM Activity Alt2

- Final Harvest
- Shelterwood Seed/Removal
- Two-Age
- Thinning
- Selection (Salvage & Green)
- Salv. Final Harvest
- Salv. Shelterwood Seed/Removal
- Salv. Two-Age
- Salv. Thinning
- Reforestaion Only
- Road Network
- Stream
- Mort_locate
- Location Index
- Other Ownership

N

0.5 0 0.5 1 1.5 2 Miles

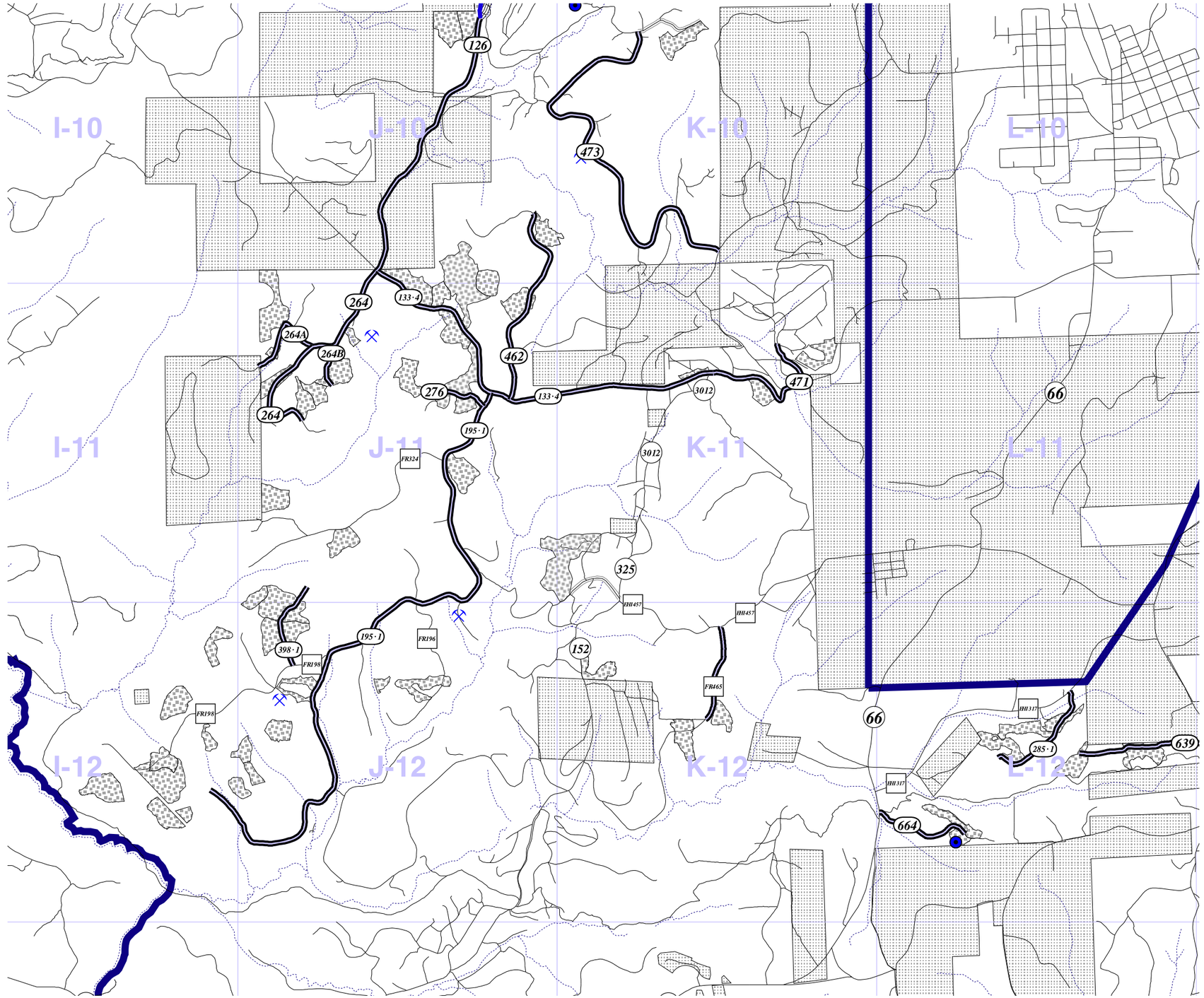

GIS Team 03/2000

Allegheny National Forest

East Side EIS Alternative 2 Section G

Index

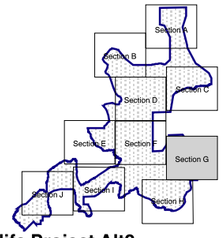

Wildlife Project Alt2

Pit Location Alt2
- develop new pit
- expand existing

Rd Activity Alt2
- New Construction & Realignment
- Betterment
- Restoration
- Decommission

TM Activity Alt2
- Final Harvest
- Shelterwood Seed/Removal
- Two-Age
- Thinning
- Selection (Salvage & Green)
- Salv. Final Harvest
- Salv. Shelterwood Seed/Removal
- Salv. Two-Age
- Salv. Thinning
- Reforestaion Only
- Road Network
- Stream
- Mort_locate
- Location Index
- Other Ownership

N

0.5 0 0.5 1 1.5 2 Miles

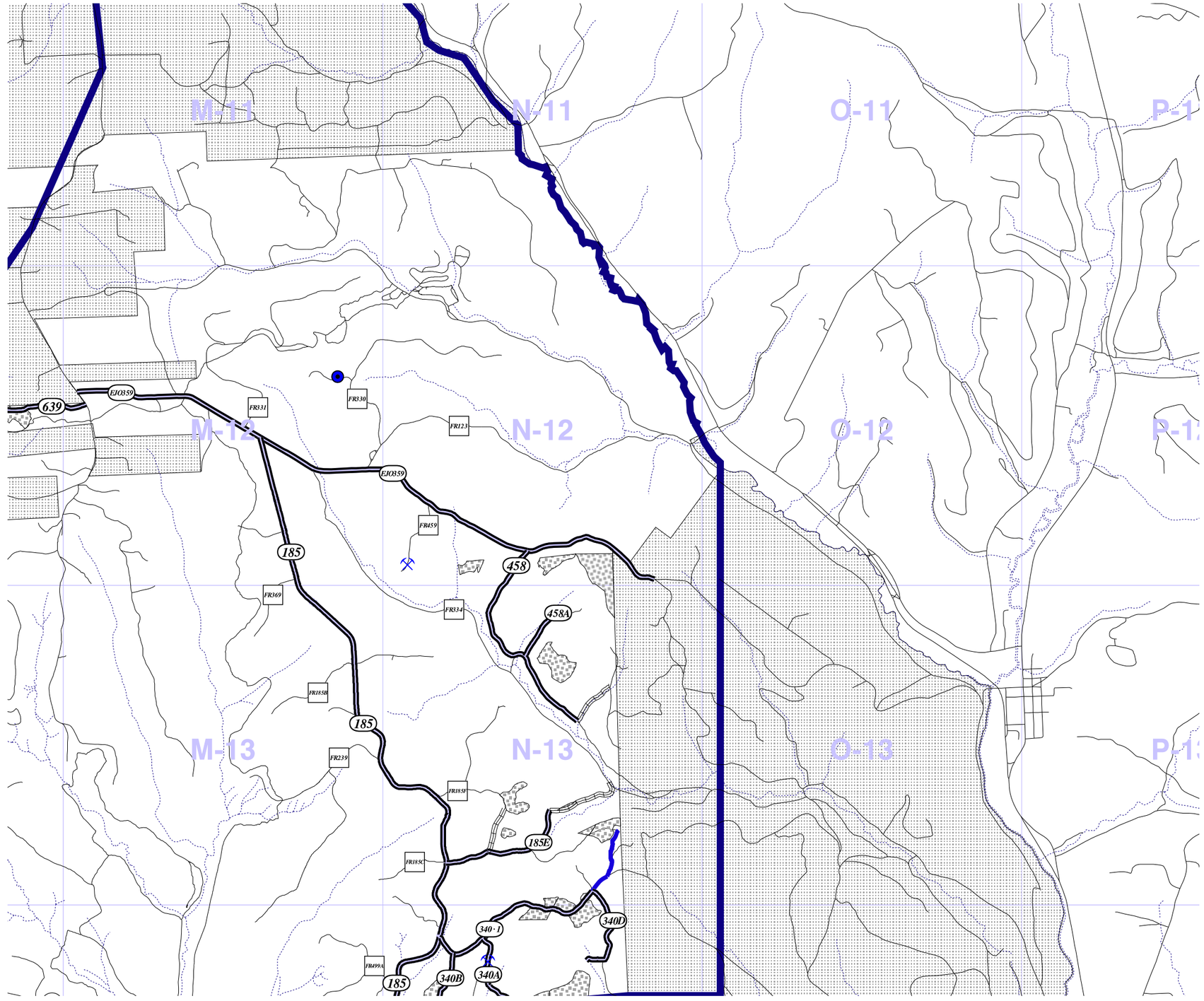

GIS Team 03/2000

Allegheny National Forest

East Side EIS Alternative 2 Section H

Index

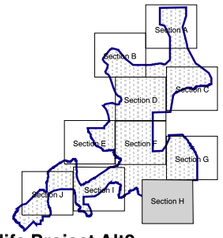

Wildlife Project Alt2

Pit Location Alt2
- develop new pit
- expand existing

Rd Activity Alt2
- New Construction & Realignment
- Betterment
- Restoration
- Decommission

TM Activity Alt2
- Final Harvest
- Shelterwood Seed/Removal
- Two-Age
- Thinning
- Selection (Salvage & Green)
- Salv. Final Harvest
- Salv. Shelterwood Seed/Removal
- Salv. Two-Age
- Salv. Thinning
- Reforestaion Only
- Road Network
- Stream
- Mort_locate
- Location Index
- Other Ownership

N

0.5 0 0.5 1 1.5 2 Miles

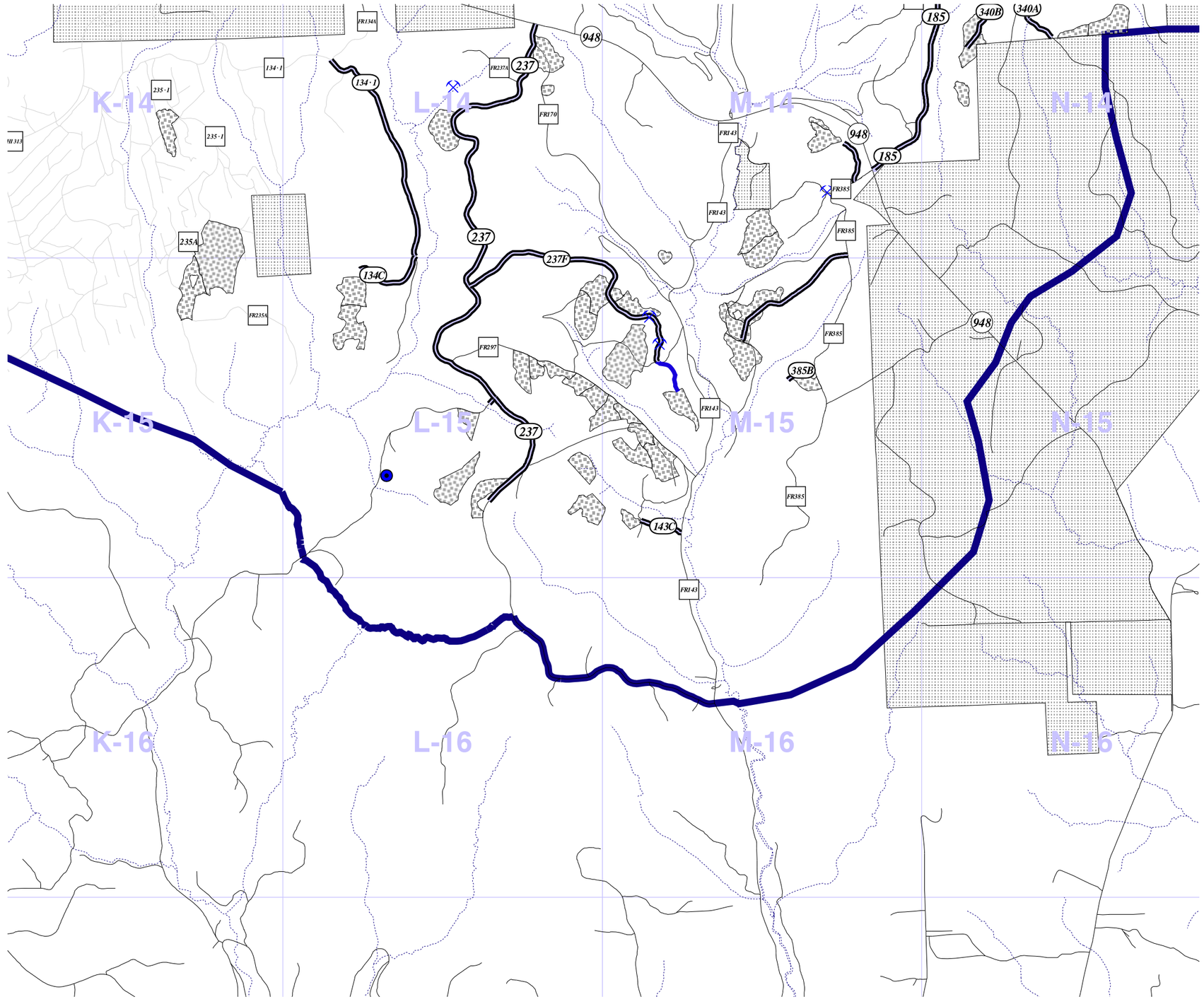

GIS Team 03/2000

Allegheny National Forest

East Side EIS Alternative 2 Section I

Index

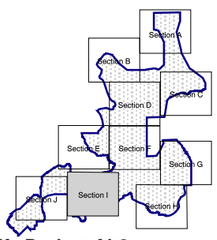

Wildlife Project Alt2

Pit Location Alt2
- develop new pit
- expand existing

Rd Activity Alt2
- New Construction & Realignment
- Betterment
- Restoration
- Decommission

TM Activity Alt2
- Final Harvest
- Shelterwood Seed/Removal
- Two-Age
- Thinning
- Selection (Salvage & Green)
- Salv. Final Harvest
- Salv. Shelterwood Seed/Removal
- Salv. Two-Age
- Salv. Thinning
- Reforestaion Only
- Road Network
- Stream
- Mort_locate
- Location Index
- Other Ownership

N

0.5 0 0.5 1 1.5 2 Miles

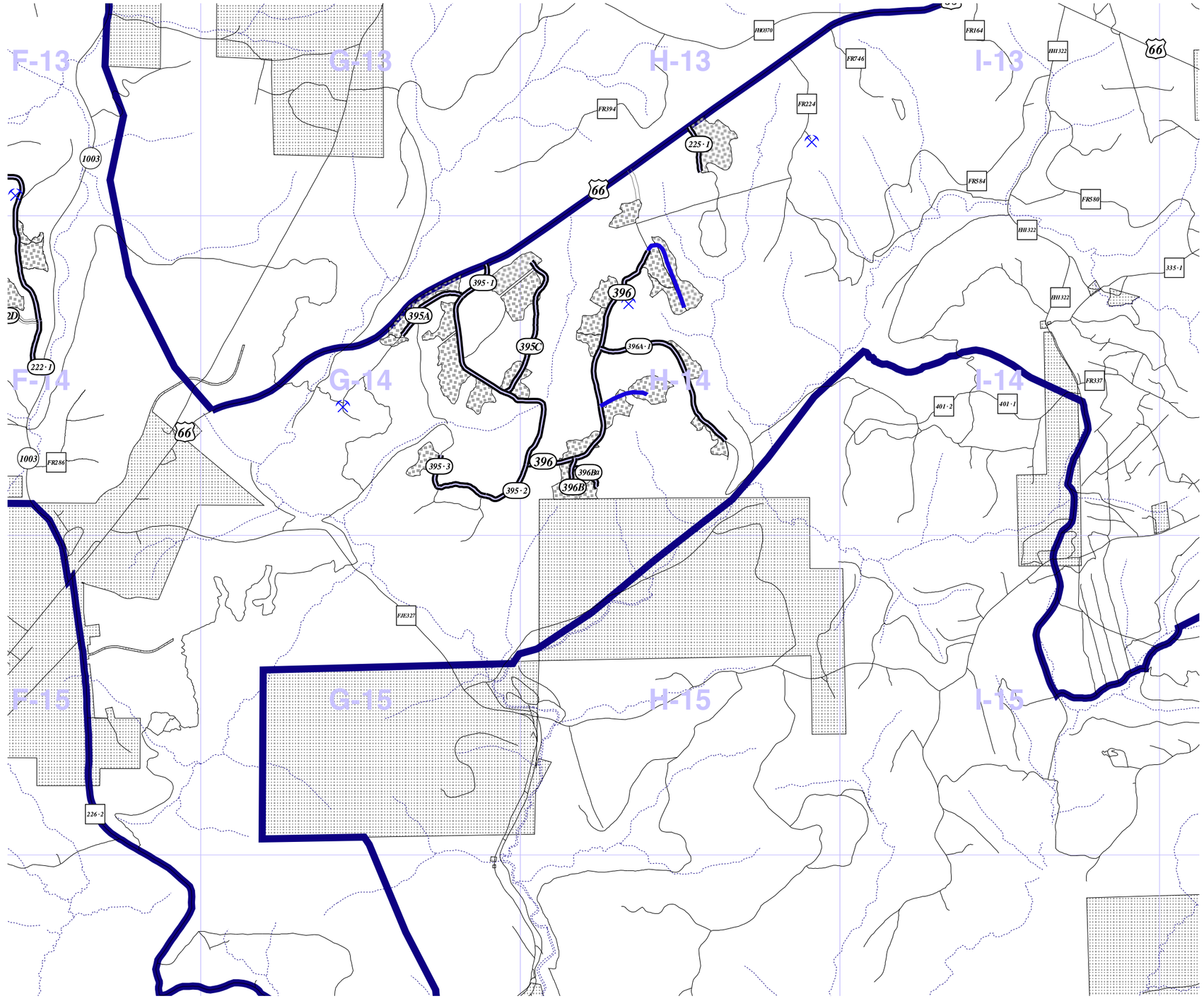

GIS Team 03/2000

Allegheny National Forest

East Side EIS Alternative 2 Section J

Index

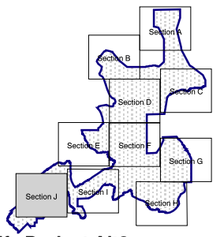

Wildlife Project Alt2

Pit Location Alt2

- develop new pit
- expand existing

Rd Activity Alt2

- New Construction & Realignment
- Betterment
- Restoration
- Decommission

TM Activity Alt2

- Final Harvest
- Shelterwood Seed/Removal
- Two-Age
- Thinning
- Selection (Salvage & Green)
- Salv. Final Harvest
- Salv. Shelterwood Seed/Removal
- Salv. Two-Age
- Salv. Thinning
- Reforestaion Only
- Road Network
- Stream
- Mort_locate
- Location Index
- Other Ownership

N

0.5 0 0.5 1 1.5 2 Miles

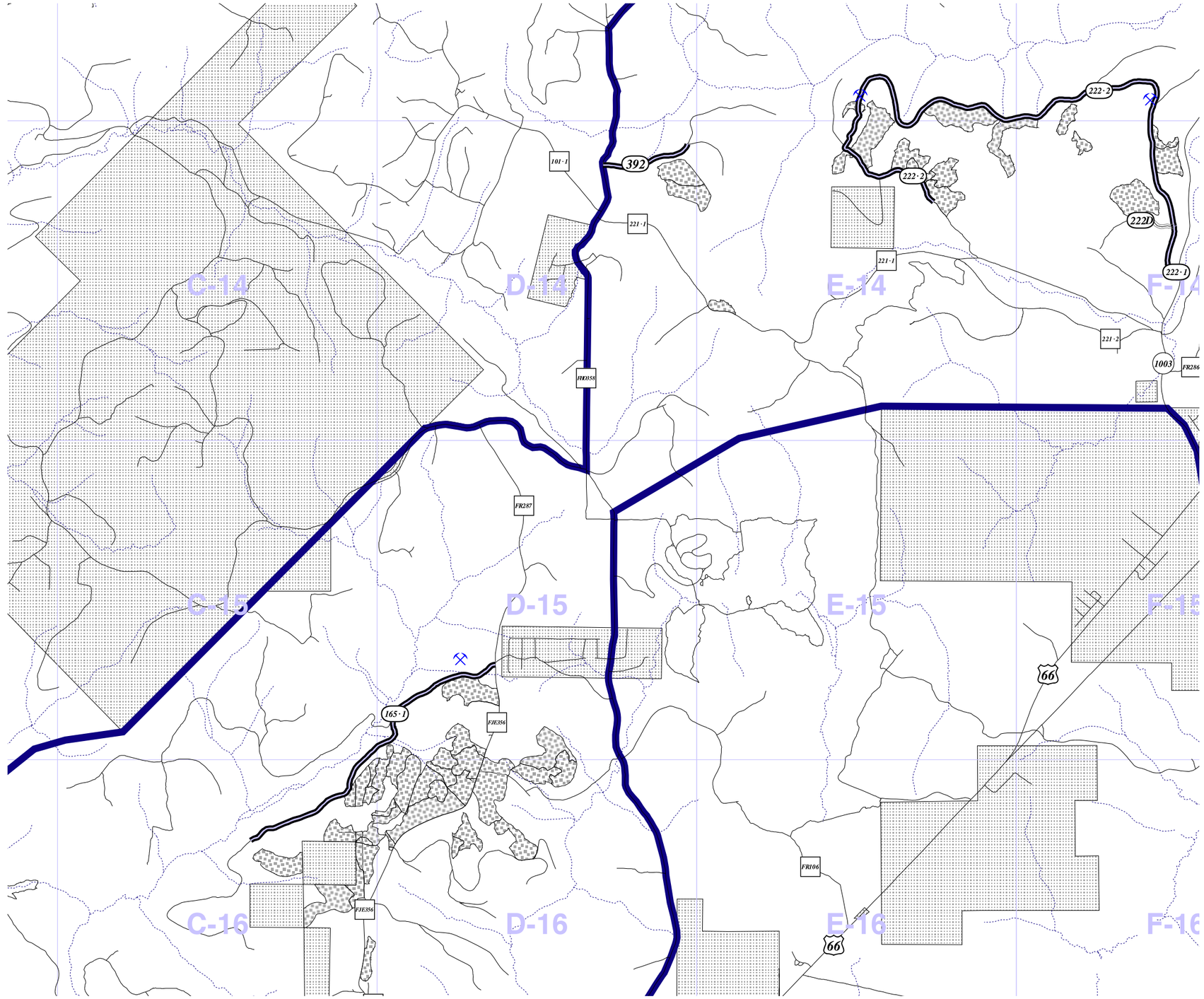

GIS Team 03/2000

Allegheny National Forest

East Side EIS Alternative 3 Section A

Index

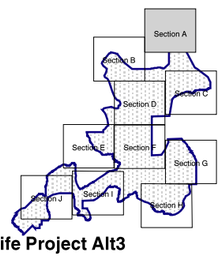

Wildlife Project Alt3

Pit Location Alt3
- develop new pit
- expand existing

Rd Activity Alt3
- New Construction
- Beterment
- Restoration
- Decommission
- Skid Road

TM Activity Alt3
- Final Harvest
- Shelterwood Seed/Removal
- Two-Age
- Thinning
- Selection (Salvage & Green)
- Salv. Final Harvest
- Salv. Shelterwood Seed/Removal
- Salv. Two-Age
- Salv. Thinning
- Reforestaion Only
- Road Network
- Stream
- Mort_locate
- Location Index
- Other Ownership

N

0.5 0 0.5 1 1.5 2 Miles

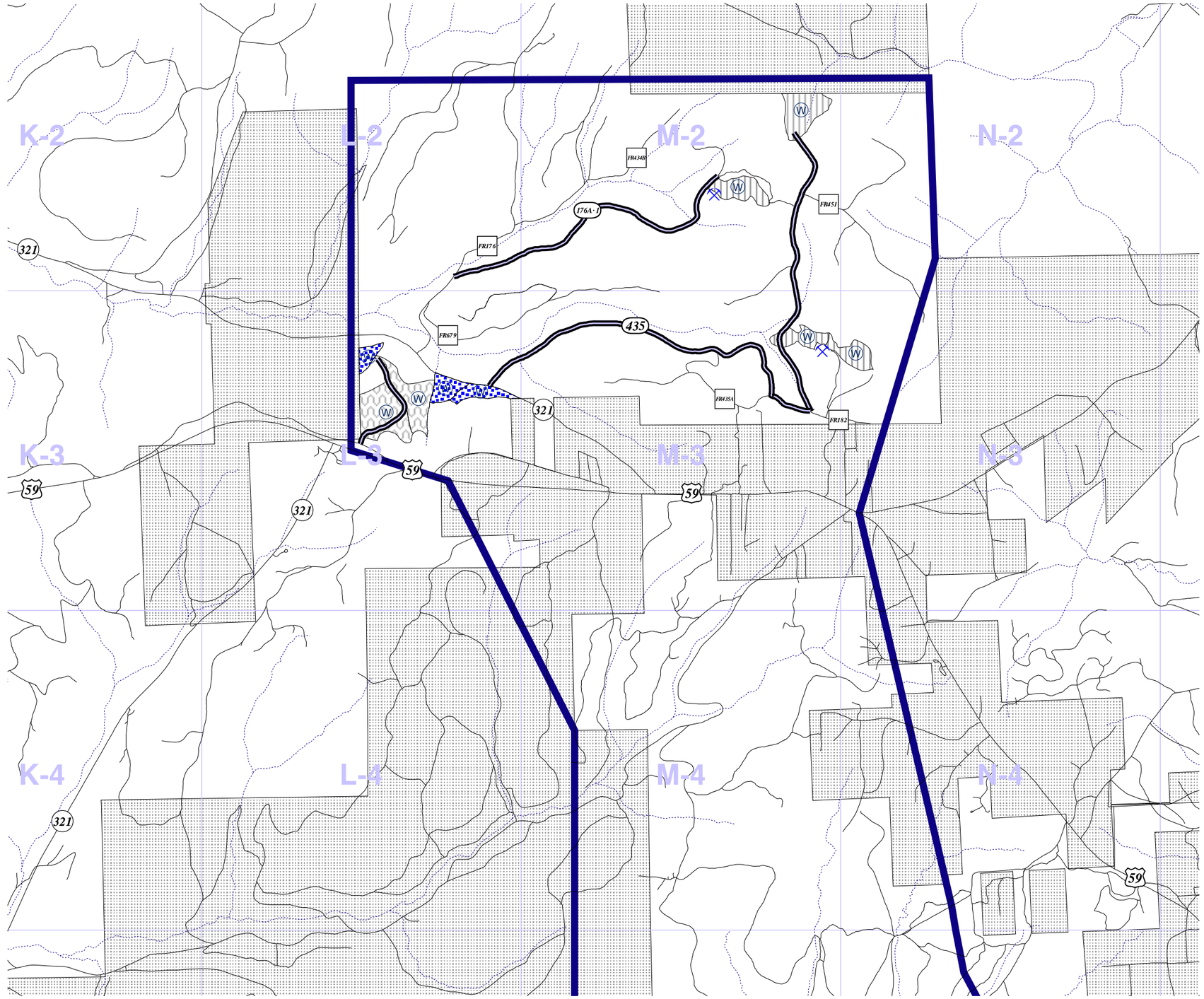

GIS Team 03/2000

Allegheny National Forest

East Side EIS Alternative 3 Section B

Index

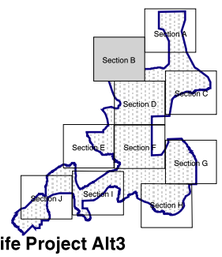

Wildlife Project Alt3

Pit Location Alt3

- develop new pit
- expand existing

Rd Activity Alt3

- New Construction
- Beterment
- Restoration
- Decommission
- Skid Road

TM Activity Alt3

- Final Harvest
- Shelterwood Seed/Removal
- Two-Age
- Thinning
- Selection (Salvage & Green)
- Salv. Final Harvest
- Salv. Shelterwood Seed/Removal
- Salv. Two-Age
- Salv. Thinning
- Reforestaion Only
- Road Network
- Stream
- Mort_locate
- Location Index
- Other Ownership

N

0.5 0 0.5 1 1.5 2 Miles

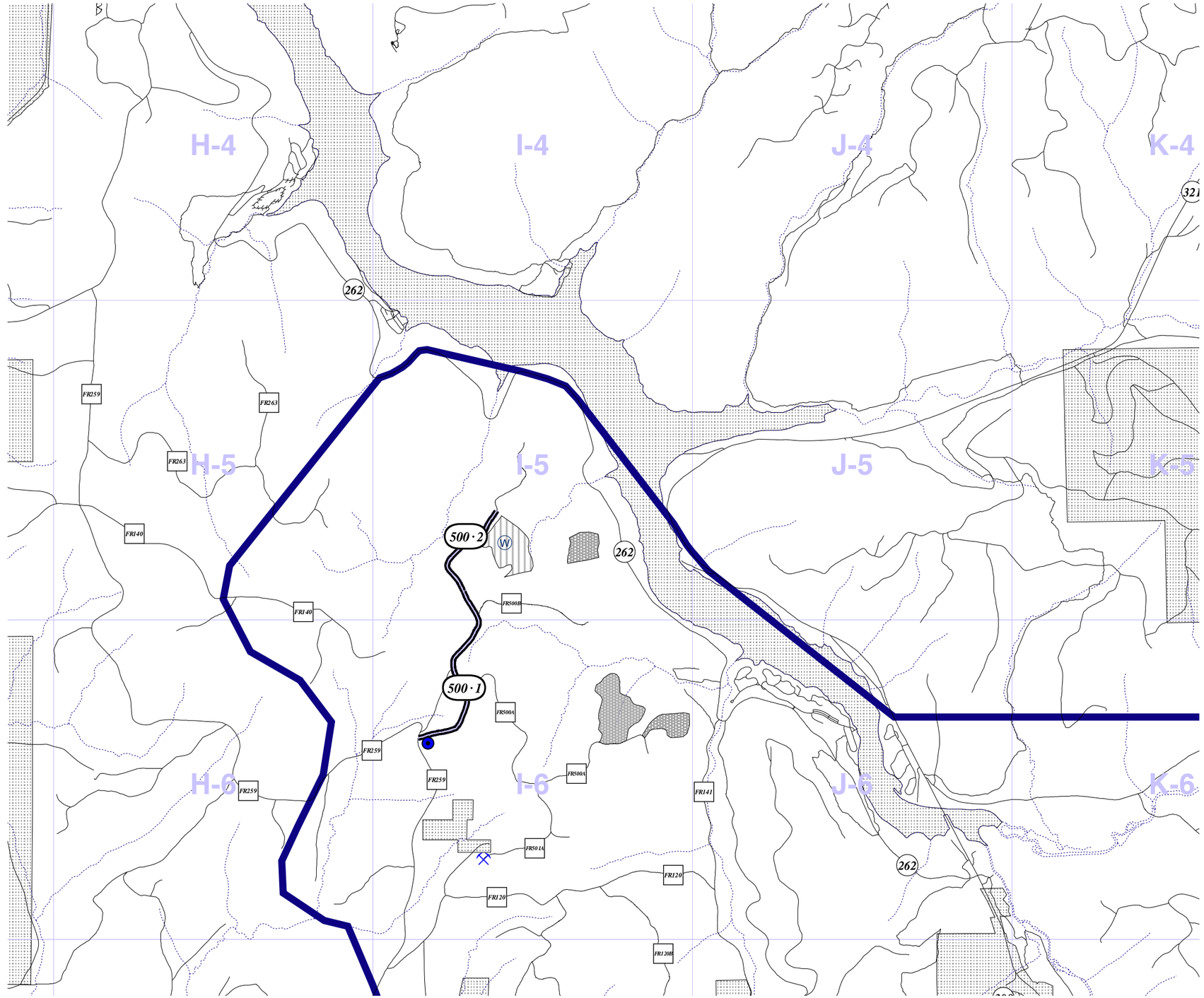

GIS Team 03/2000

Allegheny National Forest

East Side EIS
Alternative 3
Section C

Index

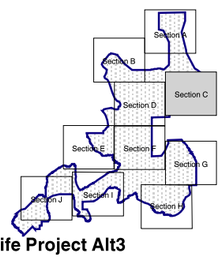

Wildlife Project Alt3

Pit Location Alt3

- develop new pit
- expand existing

Rd Activity Alt3

- New Construction
- Beterment
- Restoration
- Decommission
- Skid Road

TM Activity Alt3

- Final Harvest
- Shelterwood Seed/Removal
- Two-Age
- Thinning
- Selection (Salvage & Green)
- Salv. Final Harvest
- Salv. Shelterwood Seed/Removal
- Salv. Two-Age
- Salv. Thinning
- Reforestaion Only
- Road Network
- Stream
- Mort_locate
- Location Index
- Other Ownership

N

0.5 0 0.5 1 1.5 2 Miles

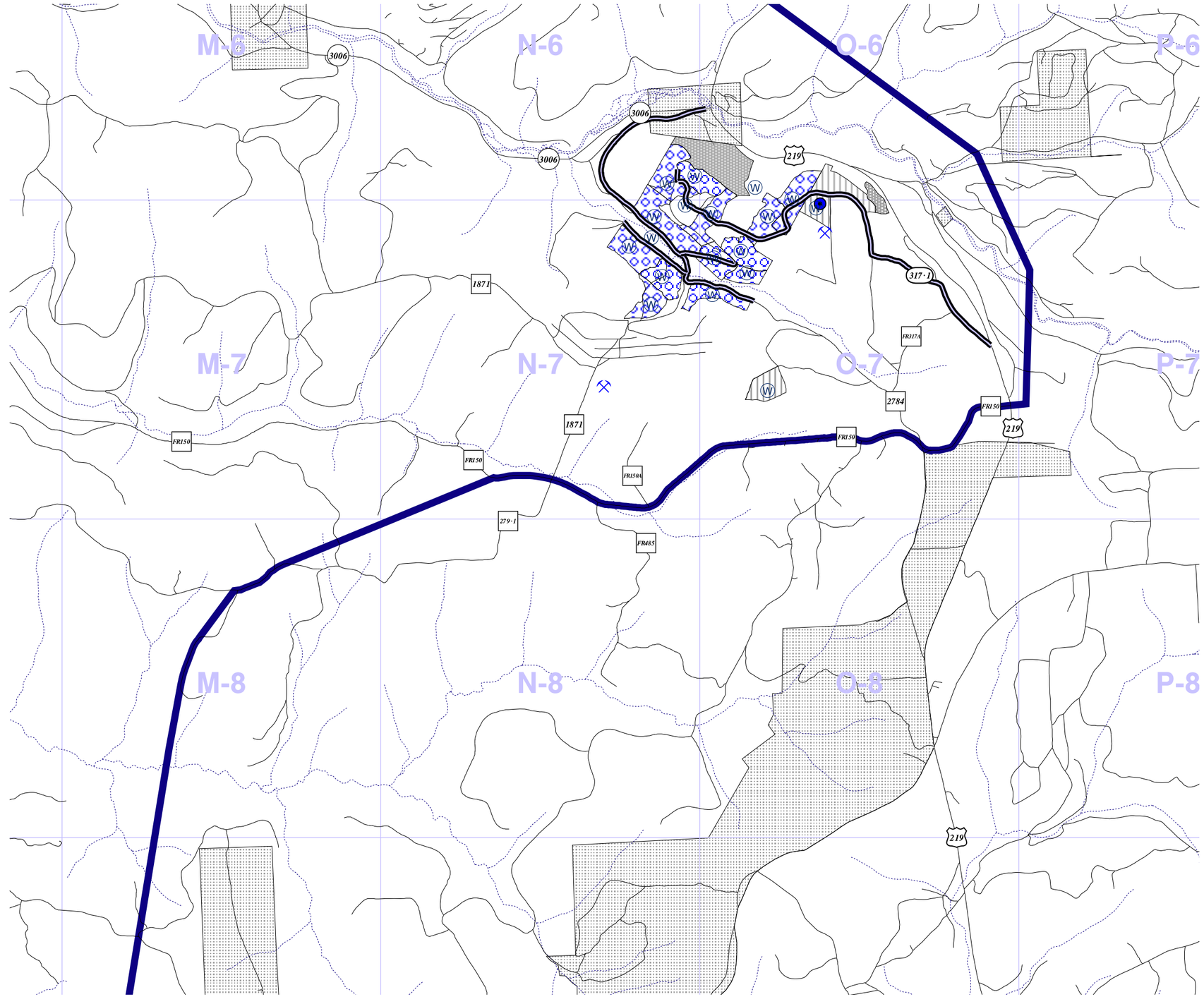

GIS Team 03/2000

Allegheny National Forest

East Side EIS Alternative 3 Section D

Index

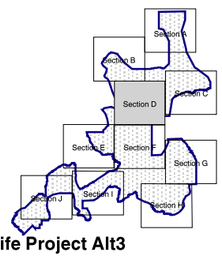

Wildlife Project Alt3

Pit Location Alt3
- develop new pit
- expand existing

Rd Activity Alt3
- New Construction
- Beterment
- Restoration
- Decommission
- Skid Road

TM Activity Alt3
- Final Harvest
- Shelterwood Seed/Removal
- Two-Age
- Thinning
- Selection (Salvage & Green)
- Salv. Final Harvest
- Salv. Shelterwood Seed/Removal
- Salv. Two-Age
- Salv. Thinning
- Reforestaion Only
- Road Network
- Stream
- Mort_locate
- Location Index
- Other Ownership

N

0.5 0 0.5 1 1.5 2 Miles

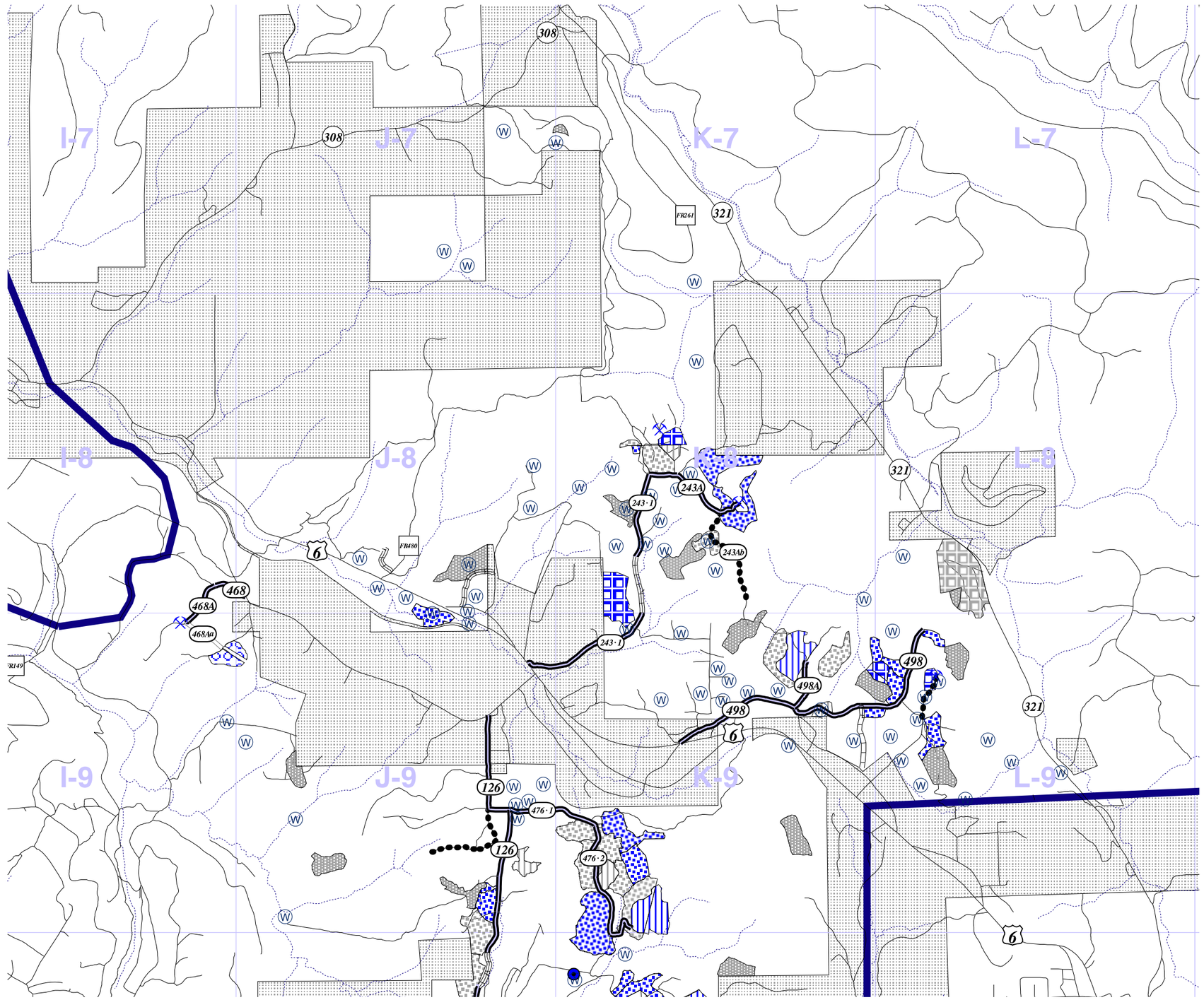

GIS Team 03/2000

Allegheny National Forest

East Side EIS Alternative 3 Section E

Index

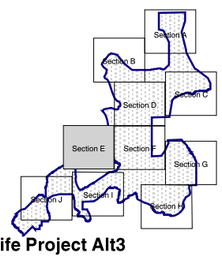

Wildlife Project Alt3

Pit Location Alt3

- develop new pit
- expand existing

Rd Activity Alt3

- New Construction
- Beterment
- Restoration
- Decommission
- Skid Road

TM Activity Alt3

- Final Harvest
- Shelterwood Seed/Removal
- Two-Age
- Thinning
- Selection (Salvage & Green)
- Salv. Final Harvest
- Salv. Shelterwood Seed/Removal
- Salv. Two-Age
- Salv. Thinning
- Reforestaion Only
- Road Network
- Stream
- Mort_locate
- Location Index
- Other Ownership

N

0.5 0 0.5 1 1.5 2 Miles

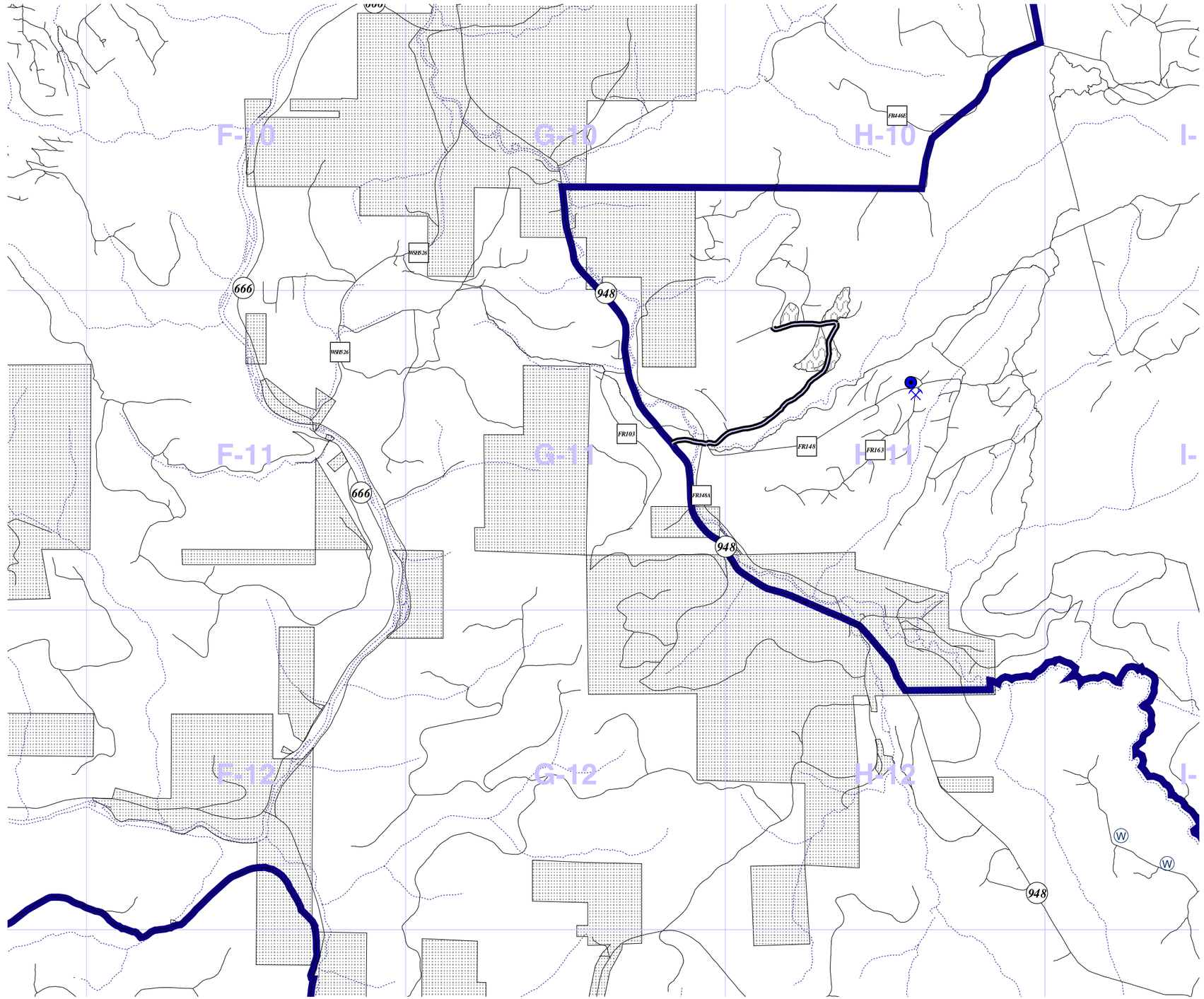

GIS Team 03/2000

Allegheny National Forest

East Side EIS Alternative 3 Section F

Index

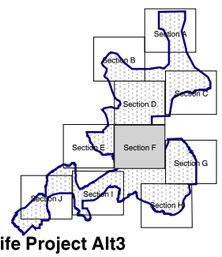

Wildlife Project Alt3

Pit Location Alt3
- develop new pit
- expand existing

Rd Activity Alt3
- New Construction
- Beterment
- Restoration
- Decommission
- Skid Road

TM Activity Alt3
- Final Harvest
- Shelterwood Seed/Removal
- Two-Age
- Thinning
- Selection (Salvage & Green)
- Salv. Final Harvest
- Salv. Shelterwood Seed/Removal
- Salv. Two-Age
- Salv. Thinning
- Reforestaion Only
- Road Network
- Stream
- Mort_locate
- Location Index
- Other Ownership

N

0.5 0 0.5 1 1.5 2 Miles

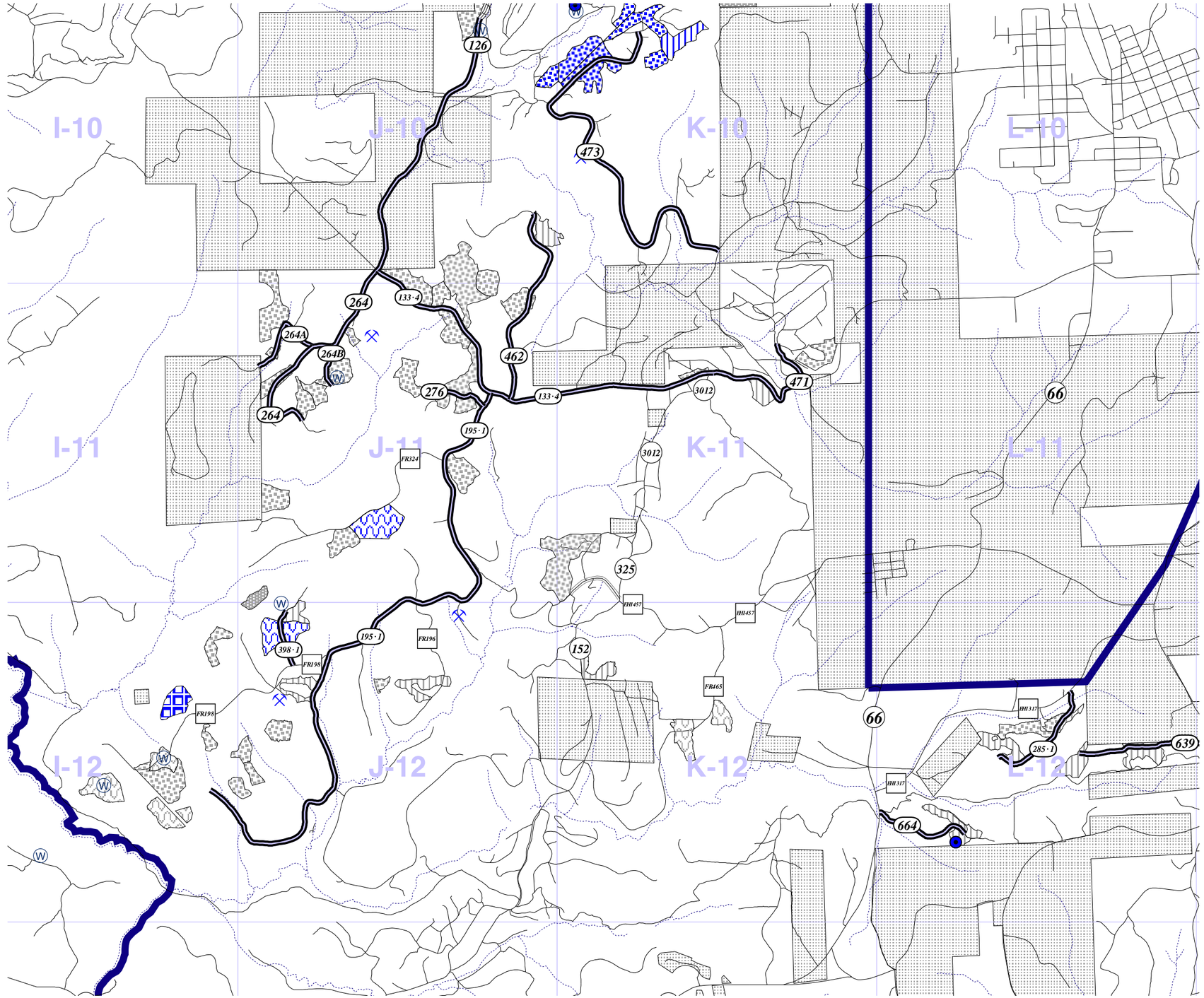

GIS Team 03/2000

Allegheny National Forest

East Side EIS Alternative 3 Section G

Index

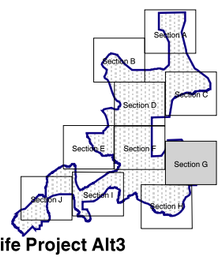

Wildlife Project Alt3

Pit Location Alt3

- **develop new pit**
- **expand existing**

Rd Activity Alt3

- **New Construction**
- **Beterment**
- **Restoration**
- **Decommission**
- **Skid Road**

TM Activity Alt3

- **Final Harvest**
- **Shelterwood Seed/Removal**
- **Two-Age**
- **Thinning**
- **Selection (Salvage & Green)**
- **Salv. Final Harvest**
- **Salv. Shelterwood Seed/Removal**
- **Salv. Two-Age**
- **Salv. Thinning**
- **Reforestaion Only**
- **Road Network**
- **Stream**
- **Mort_locate**
- **Location Index**
- **Other Ownership**

N

0.5 0 0.5 1 1.5 2 Miles

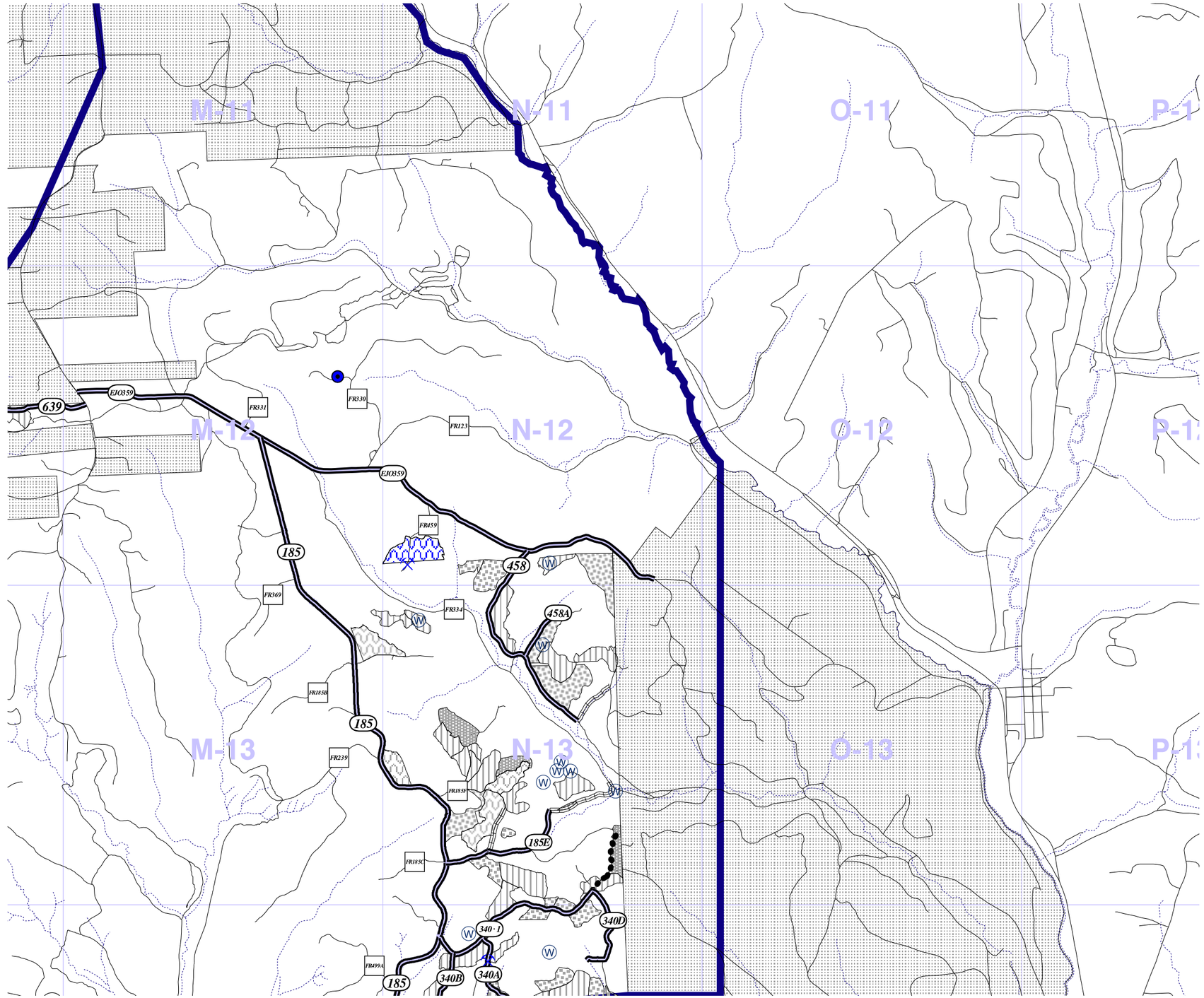

GIS Team 03/2000

Allegheny National Forest

East Side EIS Alternative 3 Section H

Index

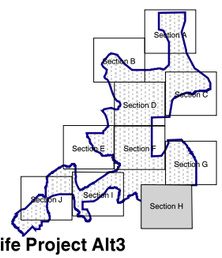

Wildlife Project Alt3

Pit Location Alt3

- develop new pit
- expand existing

Rd Activity Alt3

- New Construction
- Beterment
- Restoration
- Decommission
- Skid Road

TM Activity Alt3

- Final Harvest
- Shelterwood Seed/Removal
- Two-Age
- Thinning
- Selection (Salvage & Green)
- Salv. Final Harvest
- Salv. Shelterwood Seed/Removal
- Salv. Two-Age
- Salv. Thinning
- Reforestaion Only
- Road Network
- Stream
- Mort_locate
- Location Index
- Other Ownership

N

0.5 0 0.5 1 1.5 2 Miles

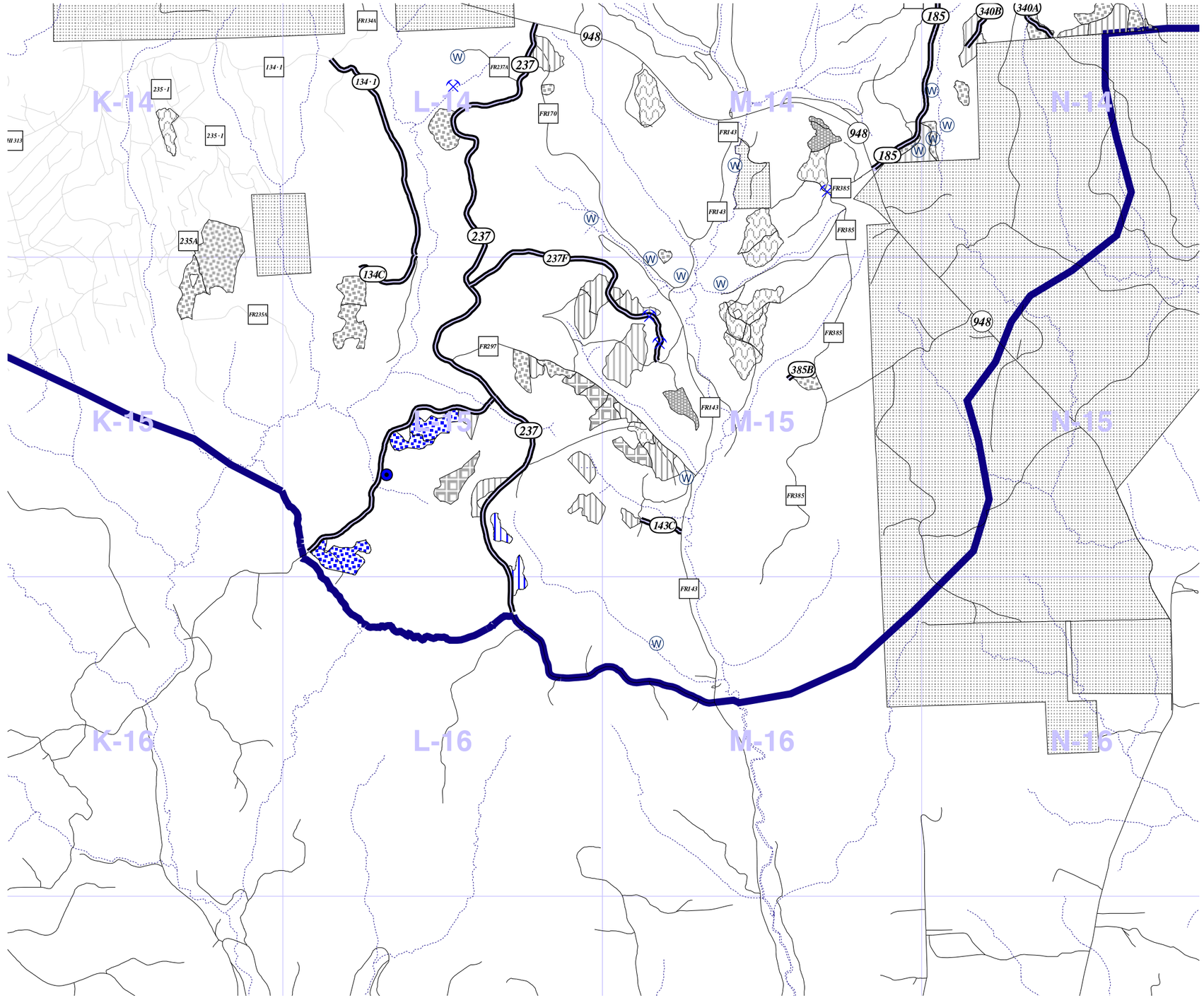

GIS Team 03/2000

Allegheny National Forest

East Side EIS Alternative 3 Section I

Index

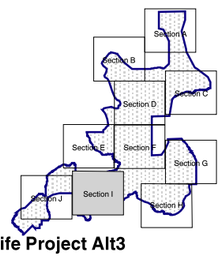

- Wildlife Project Alt3

Pit Location Alt3
- develop new pit
- expand existing

Rd Activity Alt3
- New Construction
- Beterment
- Restoration
- Decommission
- Skid Road

TM Activity Alt3
- Final Harvest
- Shelterwood Seed/Removal
- Two-Age
- Thinning
- Selection (Salvage & Green)
- Salv. Final Harvest
- Salv. Shelterwood Seed/Removal
- Salv. Two-Age
- Salv. Thinning
- Reforestaion Only
- Road Network
- Stream
- Mort_locate
- Location Index
- Other Ownership

N

0.5 0 0.5 1 1.5 2 Miles

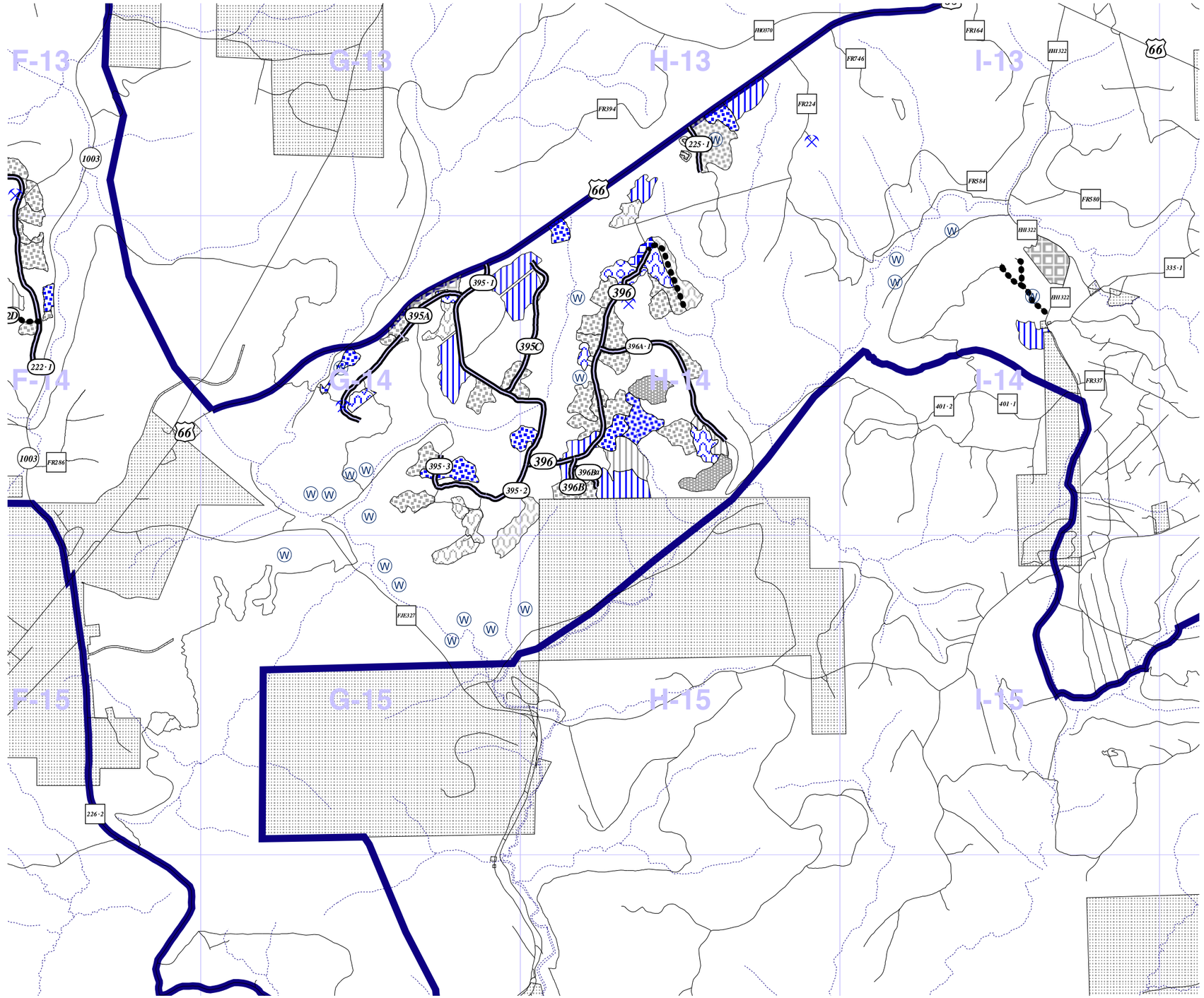

GIS Team 03/2000

Allegheny National Forest

East Side EIS Alternative 3 Section J

Index

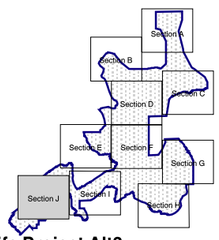

Wildlife Project Alt3

Pit Location Alt3

- develop new pit
- expand existing

Rd Activity Alt3

- New Construction
- Beterment
- Restoration
- Decommission
- Skid Road

TM Activity Alt3

- Final Harvest
- Shelterwood Seed/Removal
- Two-Age
- Thinning
- Selection (Salvage & Green)
- Salv. Final Harvest
- Salv. Shelterwood Seed/Removal
- Salv. Two-Age
- Salv. Thinning
- Reforestaion Only
- Road Network
- Stream
- Mort_locate
- Location Index
- Other Ownership

N

0.5 0 0.5 1 1.5 2 Miles

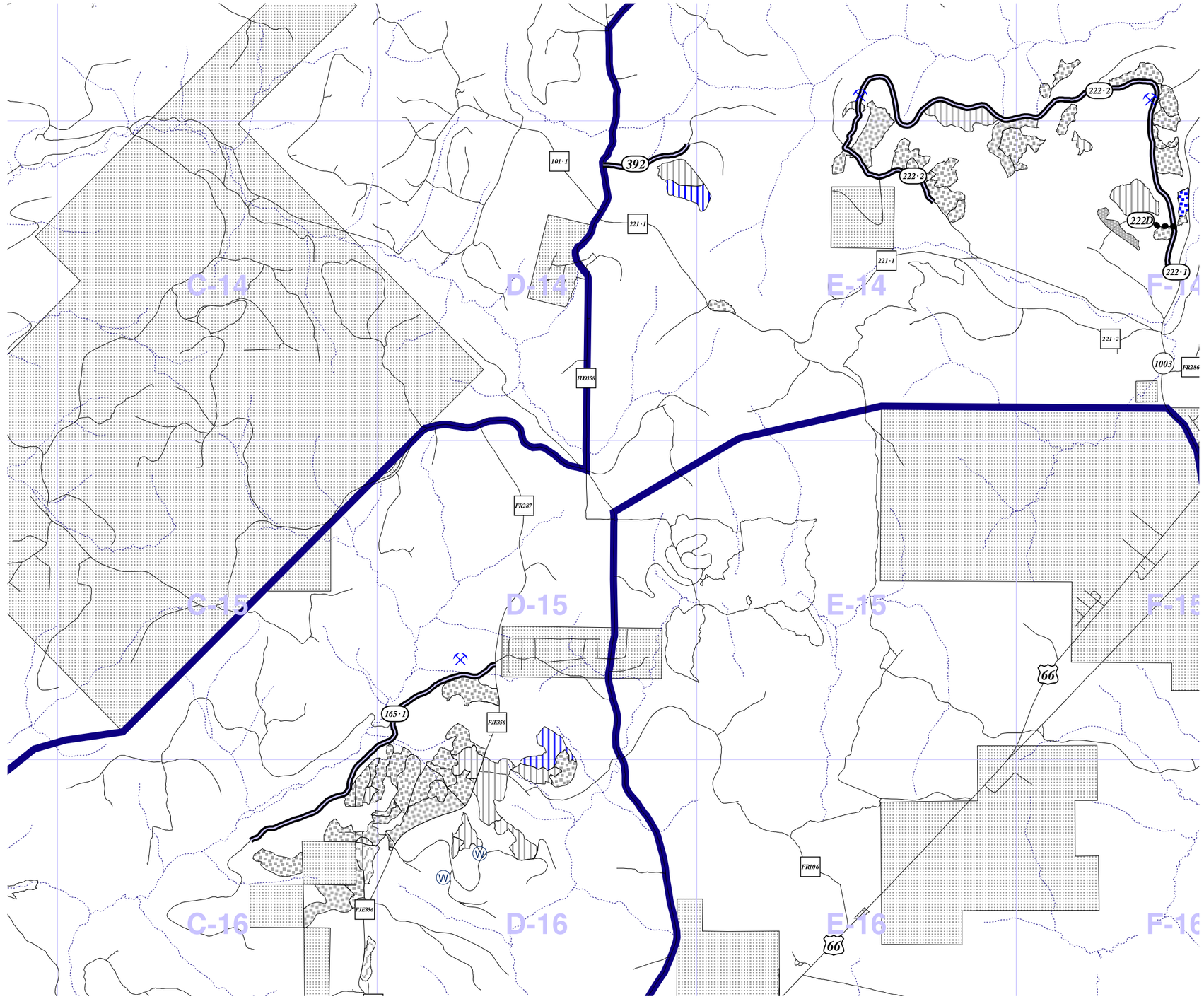

GIS Team 03/2000

Allegheny National Forest

East Side EIS Alternative 4 Section A

Index

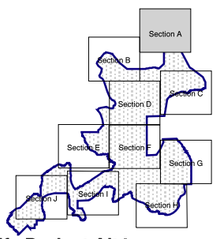

Wildlife Project Alt4

Pit Location Alt4

- develop new pit
- expand existing

Rd Activity Alt4

- New Construction & Realignment
- Betterment
- Restoration
- Decommission

TM Activity Alt4

- Final Harvest
- Shelterwood Seed/Removal
- Two-Age
- Thinning
- Selection (Salvage & Green)
- Salv. Final Harvest
- Salv. Shelterwood Seed/Removal
- Salv. Two-Age
- Salv. Thinning
- Reforestaion Only
- Road Network
- Stream
- Mort_locate
- Location Index
- Other Ownership

N

0.5 0 0.5 1 1.5 2 Miles

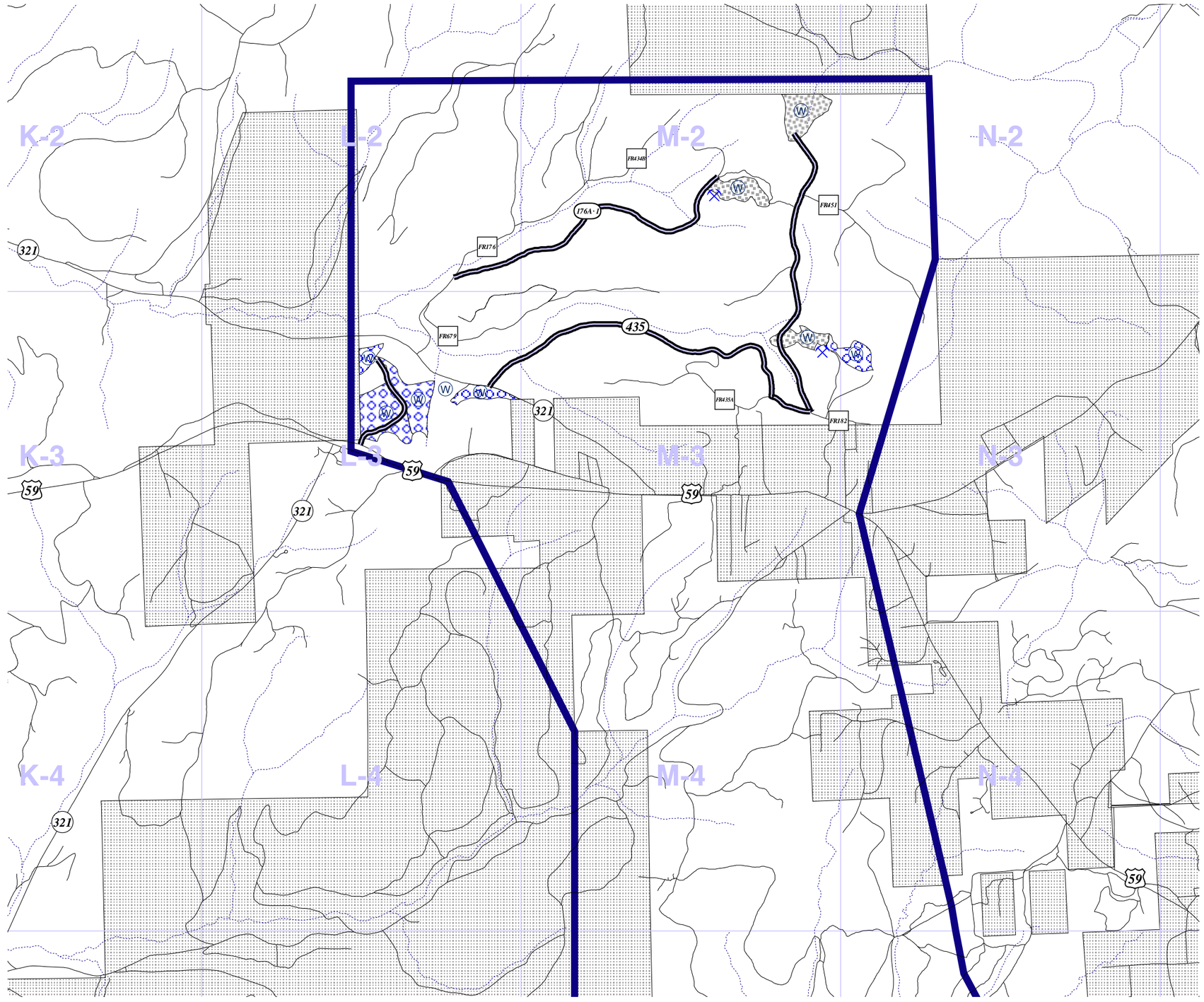

GIS Team 03/2000

Allegheny National Forest

East Side EIS Alternative 4 Section B

Index

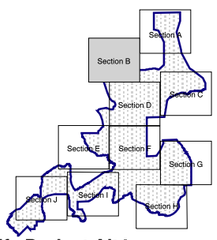

Wildlife Project Alt4

Pit Location Alt4

- develop new pit
- expand existing

Rd Activity Alt4

- New Construction & Realignment
- Betterment
- Restoration
- Decommission

TM Activity Alt4

- Final Harvest
- Shelterwood Seed/Removal
- Two-Age
- Thinning
- Selection (Salvage & Green)
- Salv. Final Harvest
- Salv. Shelterwood Seed/Removal
- Salv. Two-Age
- Salv. Thinning
- Reforestaion Only
- Road Network
- Stream
- Mort_locate
- Location Index
- Other Ownership

N

0.5 0 0.5 1 1.5 2 Miles

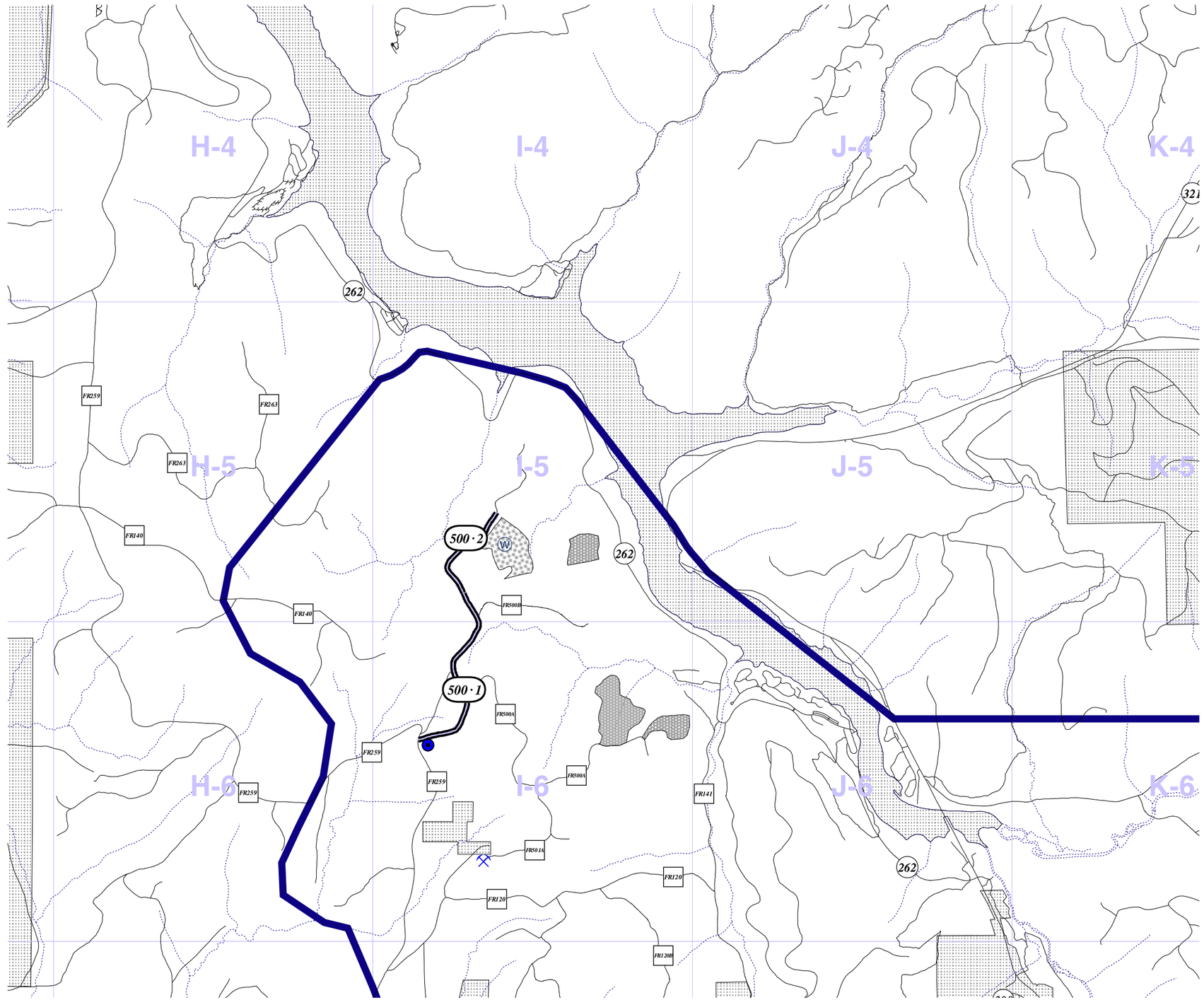

GIS Team 03/2000

Allegheny National Forest

East Side EIS Alternative 4 Section C

Index

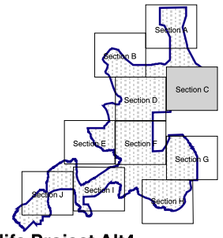

Wildlife Project Alt4

Pit Location Alt4
- develop new pit
- expand existing

Rd Activity Alt4
- New Construction & Realignment
- Betterment
- Restoration
- Decommission

TM Activity Alt4
- Final Harvest
- Shelterwood Seed/Removal
- Two-Age
- Thinning
- Selection (Salvage & Green)
- Salv. Final Harvest
- Salv. Shelterwood Seed/Removal
- Salv. Two-Age
- Salv. Thinning
- Reforestaion Only
- Road Network
- Stream
- Mort_locate
- Location Index
- Other Ownership

N

0.5 0 0.5 1 1.5 2 Miles

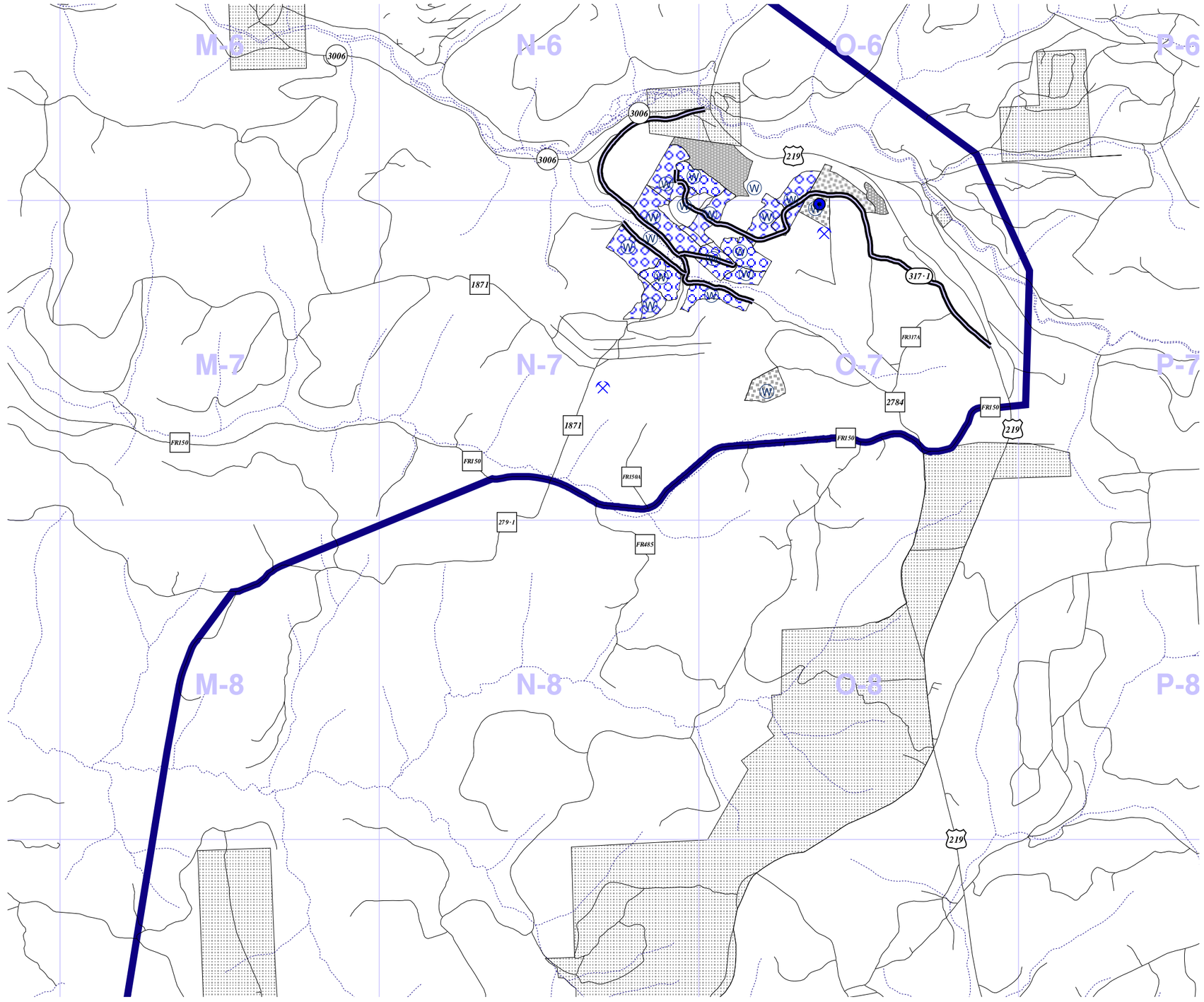

GIS Team 03/2000

Allegheny National Forest

East Side EIS Alternative 4 Section D

Index

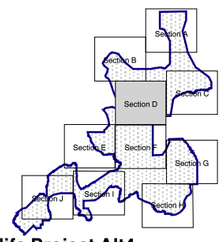

Wildlife Project Alt4

Pit Location Alt4
- develop new pit
- expand existing

Rd Activity Alt4
- New Construction & Realignment
- Betterment
- Restoration
- Decommission

TM Activity Alt4
- Final Harvest
- Shelterwood Seed/Removal
- Two-Age
- Thinning
- Selection (Salvage & Green)
- Salv. Final Harvest
- Salv. Shelterwood Seed/Removal
- Salv. Two-Age
- Salv. Thinning
- Reforestaion Only
- Road Network
- Stream
- Mort_locate
- Location Index
- Other Ownership

N

0.5 0 0.5 1 1.5 2 Miles

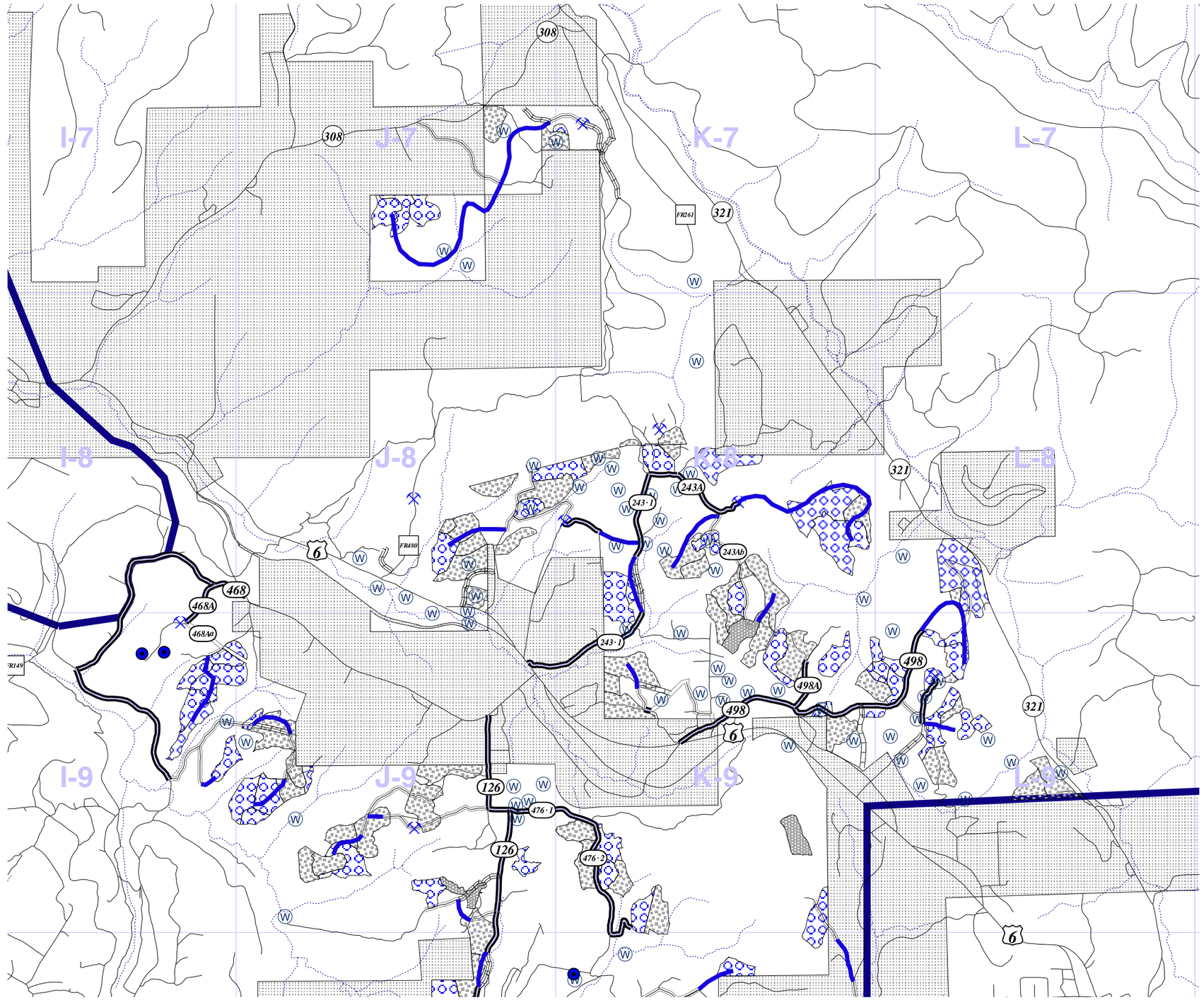

GIS Team 03/2000

Allegheny National Forest

East Side EIS Alternative 4 Section E

Index

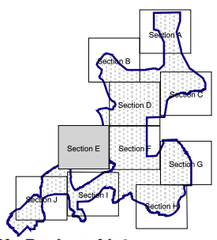

Wildlife Project Alt4

Pit Location Alt4

- develop new pit
- expand existing

Rd Activity Alt4

- New Construction & Realignment
- Betterment
- Restoration
- Decommission

TM Activity Alt4

- Final Harvest
- Shelterwood Seed/Removal
- Two-Age
- Thinning
- Selection (Salvage & Green)
- Salv. Final Harvest
- Salv. Shelterwood Seed/Removal
- Salv. Two-Age
- Salv. Thinning
- Reforestaion Only
- Road Network
- Stream
- Mort_locate
- Location Index
- Other Ownership

N

0.5 0 0.5 1 1.5 2 Miles

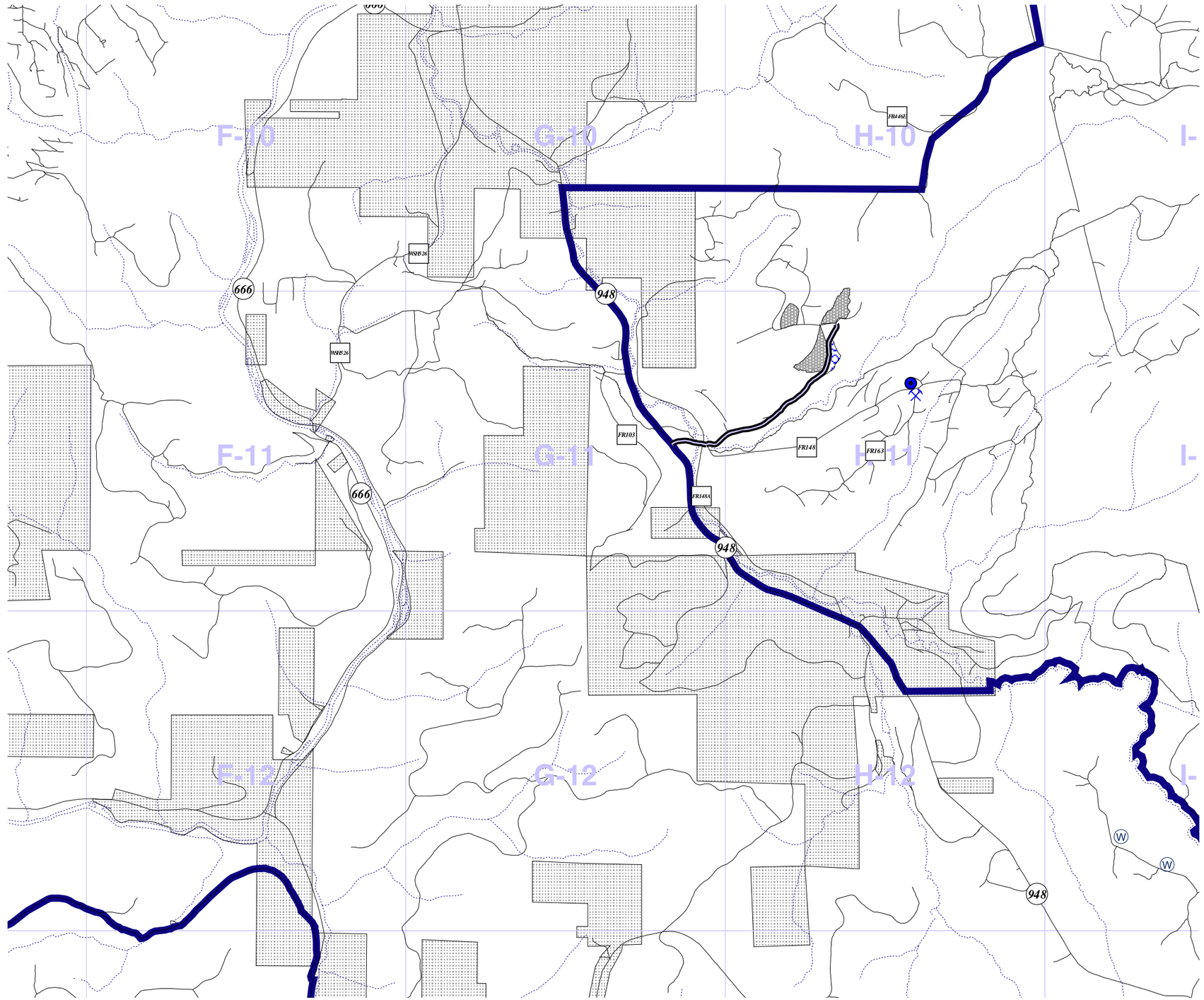

GIS Team 03/2000

Allegheny National Forest

East Side EIS
Alternative 4
Section F

Index

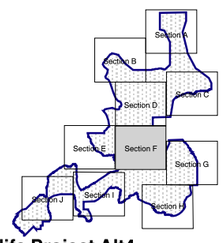

Wildlife Project Alt4

Pit Location Alt4
- **develop new pit**
- **expand existing**

Rd Activity Alt4
- **New Construction & Realignment**
- **Betterment**
- **Restoration**
- **Decommission**

TM Activity Alt4
- **Final Harvest**
- **Shelterwood Seed/Removal**
- **Two-Age**
- **Thinning**
- **Selection (Salvage & Green)**
- **Salv. Final Harvest**
- **Salv. Shelterwood Seed/Removal**
- **Salv. Two-Age**
- **Salv. Thinning**
- **Reforestaion Only**
- **Road Network**
- **Stream**
- **Mort_locate**
- **Location Index**
- **Other Ownership**

N

0.5 0 0.5 1 1.5 2 Miles

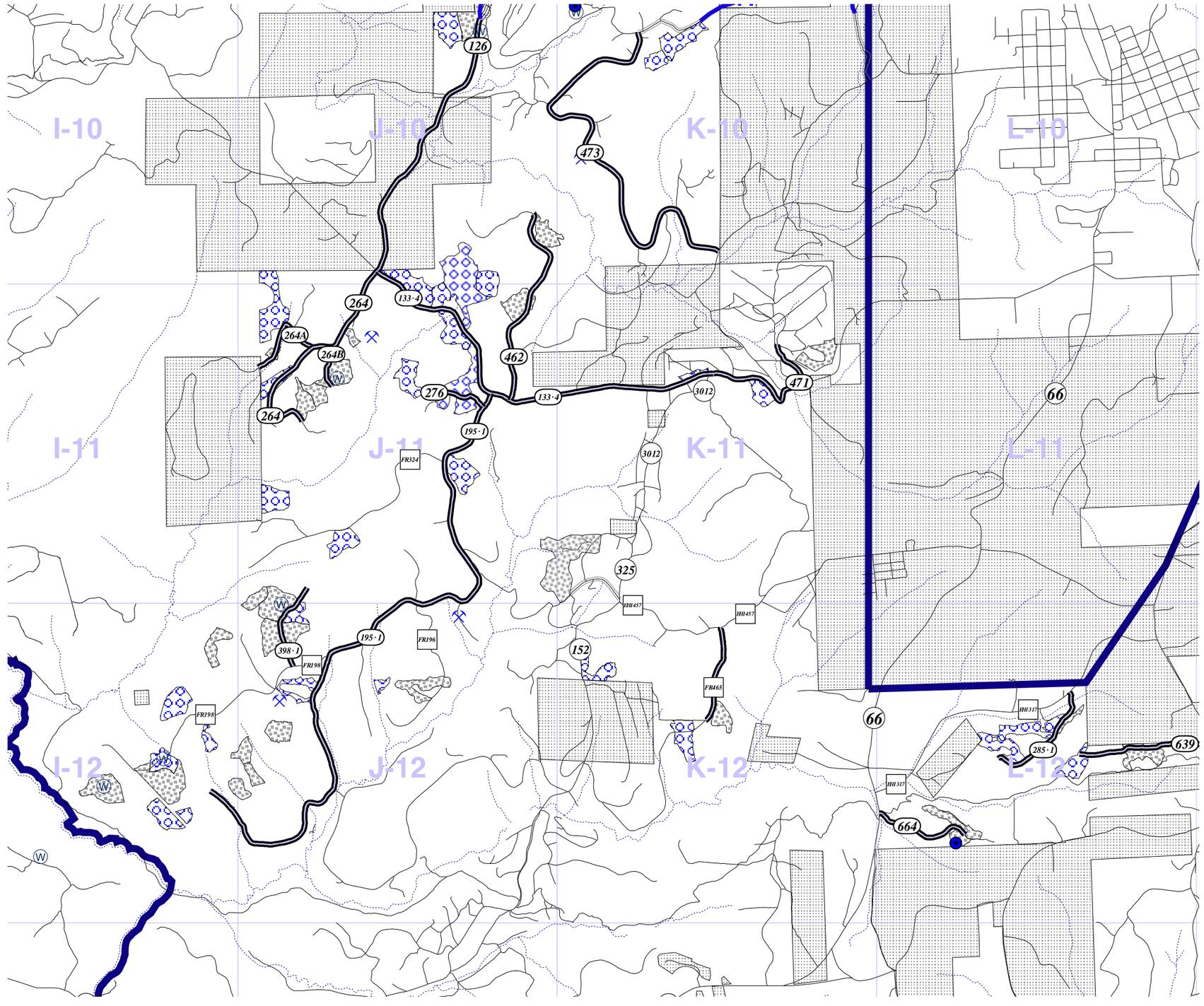

GIS Team 03/2000

Allegheny National Forest

East Side EIS Alternative 4 Section G

Index

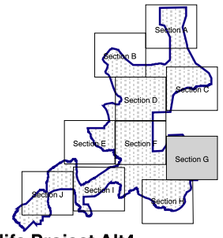

Wildlife Project Alt4

Pit Location Alt4

- develop new pit
- expand existing

Rd Activity Alt4

- New Construction & Realignment
- Betterment
- Restoration
- Decommission

TM Activity Alt4

- Final Harvest
- Shelterwood Seed/Removal
- Two-Age
- Thinning
- Selection (Salvage & Green)
- Salv. Final Harvest
- Salv. Shelterwood Seed/Removal
- Salv. Two-Age
- Salv. Thinning
- Reforestaion Only
- Road Network
- Stream
- Mort_locate
- Location Index
- Other Ownership

N

0.5 0 0.5 1 1.5 2 Miles

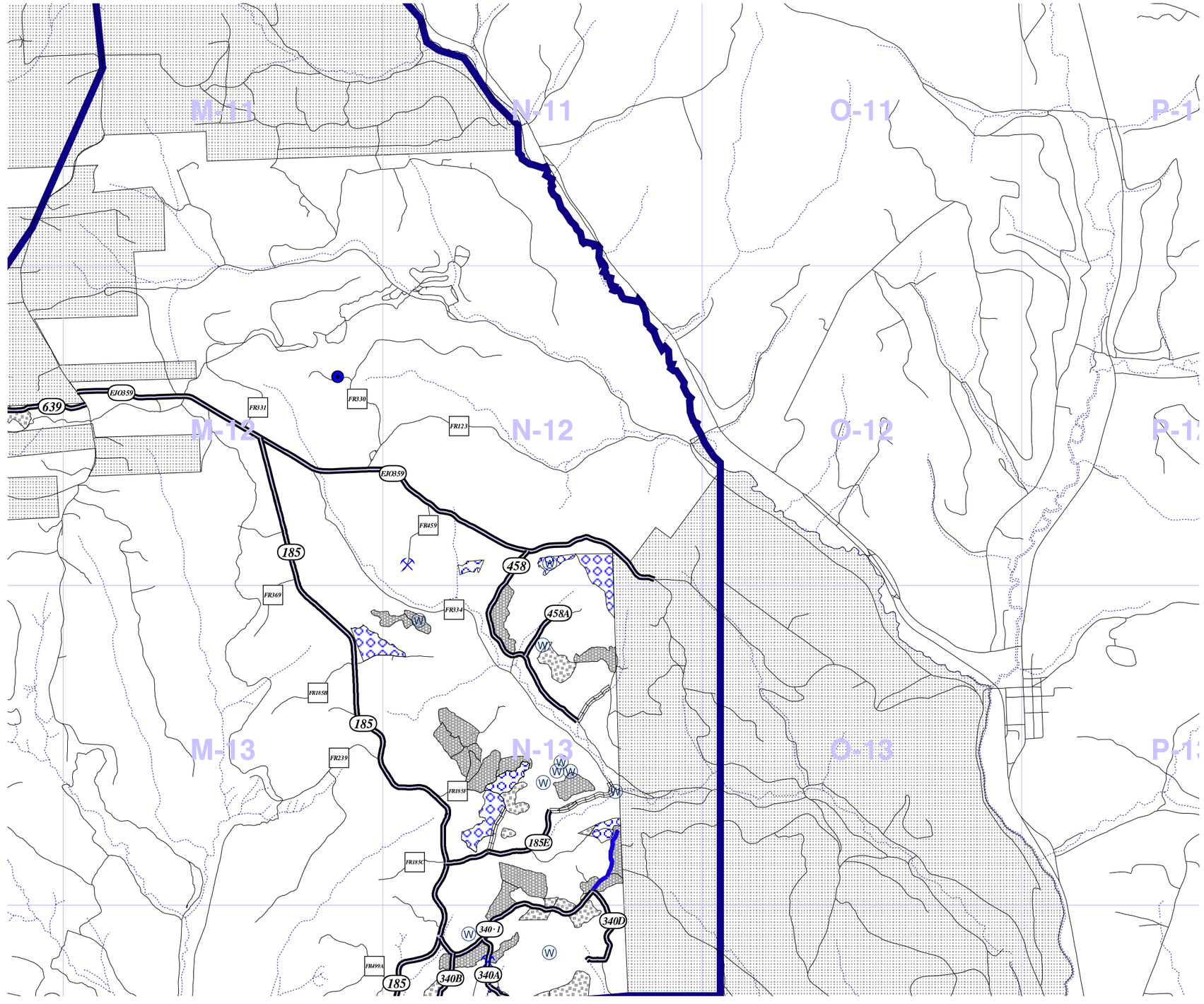

GIS Team 03/2000

Allegheny National Forest

East Side EIS Alternative 4 Section H

Index

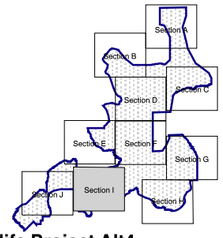

- Wildlife Project Alt4

Pit Location Alt4

- develop new pit
- expand existing

Rd Activity Alt4

- New Construction & Realignment
- Betterment
- Restoration
- Decommission

TM Activity Alt4

- Final Harvest
- Shelterwood Seed/Removal
- Two-Age
- Thinning
- Selection (Salvage & Green)
- Salv. Final Harvest
- Salv. Shelterwood Seed/Removal
- Salv. Two-Age
- Salv. Thinning
- Reforestaion Only
- Road Network
- Stream
- Mort_locate
- Location Index
- Other Ownership

N

0.5 0 0.5 1 1.5 2 Miles

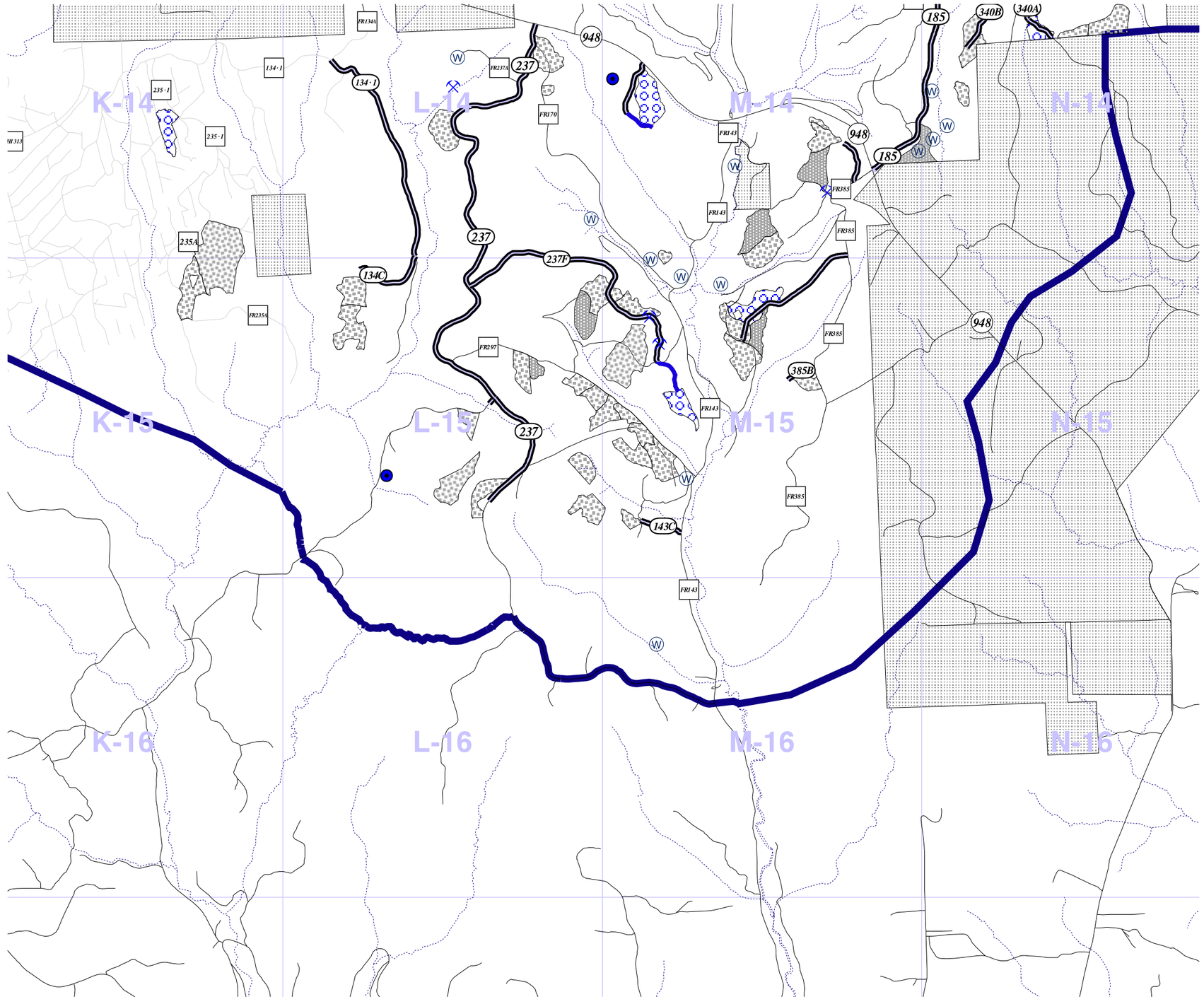

GIS Team 03/2000

Allegheny National Forest

East Side EIS Alternative 4 Section I

Index

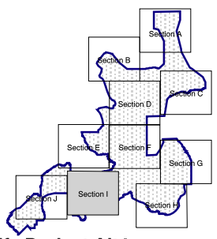

- Wildlife Project Alt4

Pit Location Alt4
- develop new pit
- expand existing

Rd Activity Alt4
- New Construction & Realignment
- Betterment
- Restoration
- Decommission

TM Activity Alt4
- Final Harvest
- Shelterwood Seed/Removal
- Two-Age
- Thinning
- Selection (Salvage & Green)
- Salv. Final Harvest
- Salv. Shelterwood Seed/Removal
- Salv. Two-Age
- Salv. Thinning
- Reforestaion Only
- Road Network
- Stream
- Mort_locate
- Location Index
- Other Ownership

N

0.5 0 0.5 1 1.5 2 Miles

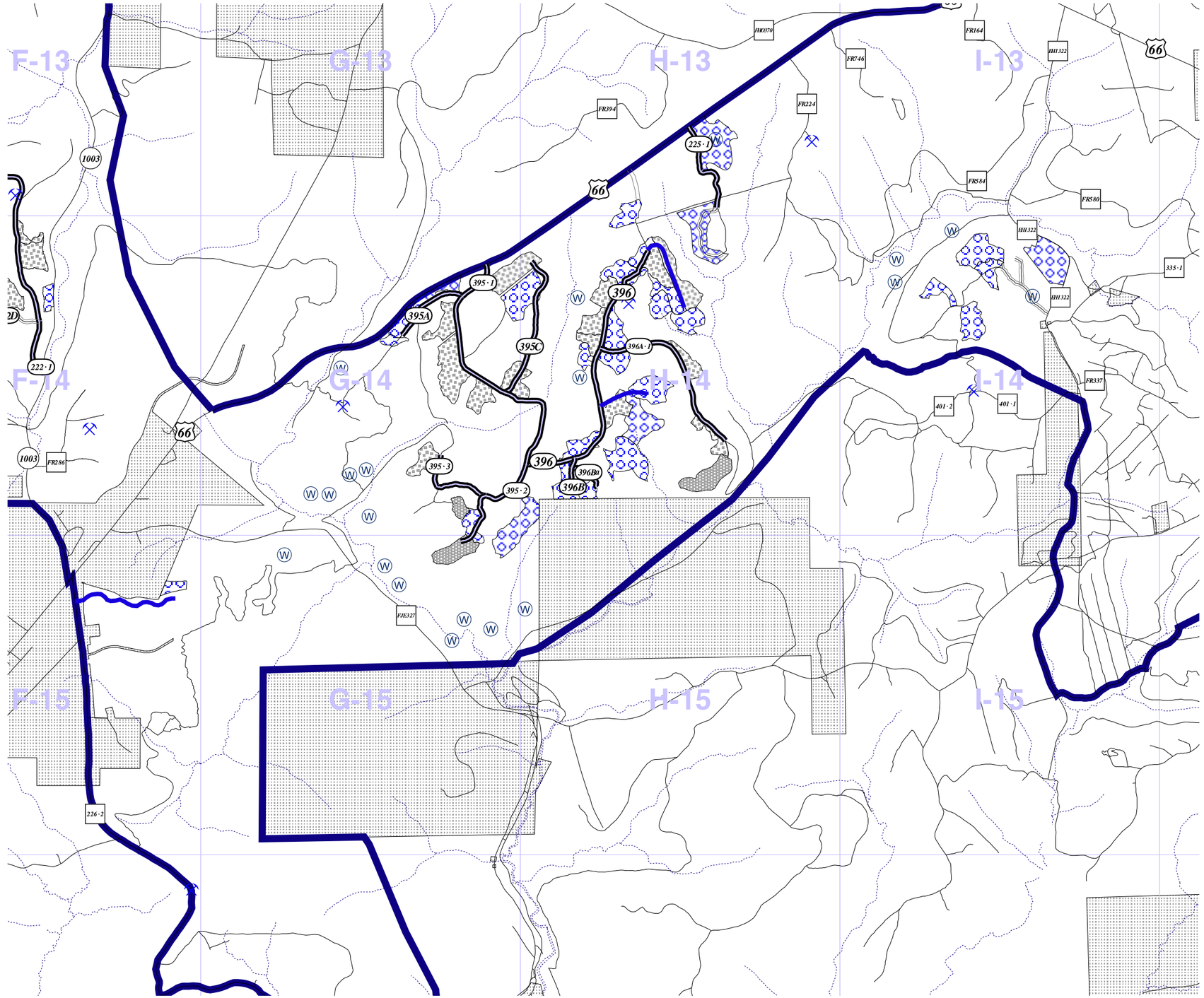

GIS Team 03/2000

Allegheny National Forest

East Side EIS Alternative 4 Section J

Index

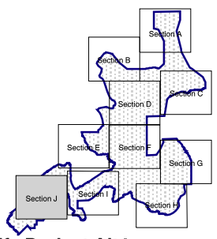

Wildlife Project Alt4

Pit Location Alt4

- develop new pit
- expand existing

Rd Activity Alt4

- New Construction & Realignment
- Betterment
- Restoration
- Decommission

TM Activity Alt4

- Final Harvest
- Shelterwood Seed/Removal
- Two-Age
- Thinning
- Selection (Salvage & Green)
- Salv. Final Harvest
- Salv. Shelterwood Seed/Removal
- Salv. Two-Age
- Salv. Thinning
- Reforestaion Only
- Road Network
- Stream
- Mort_locate
- Location Index
- Other Ownership

N

0.5 0 0.5 1 1.5 2 Miles

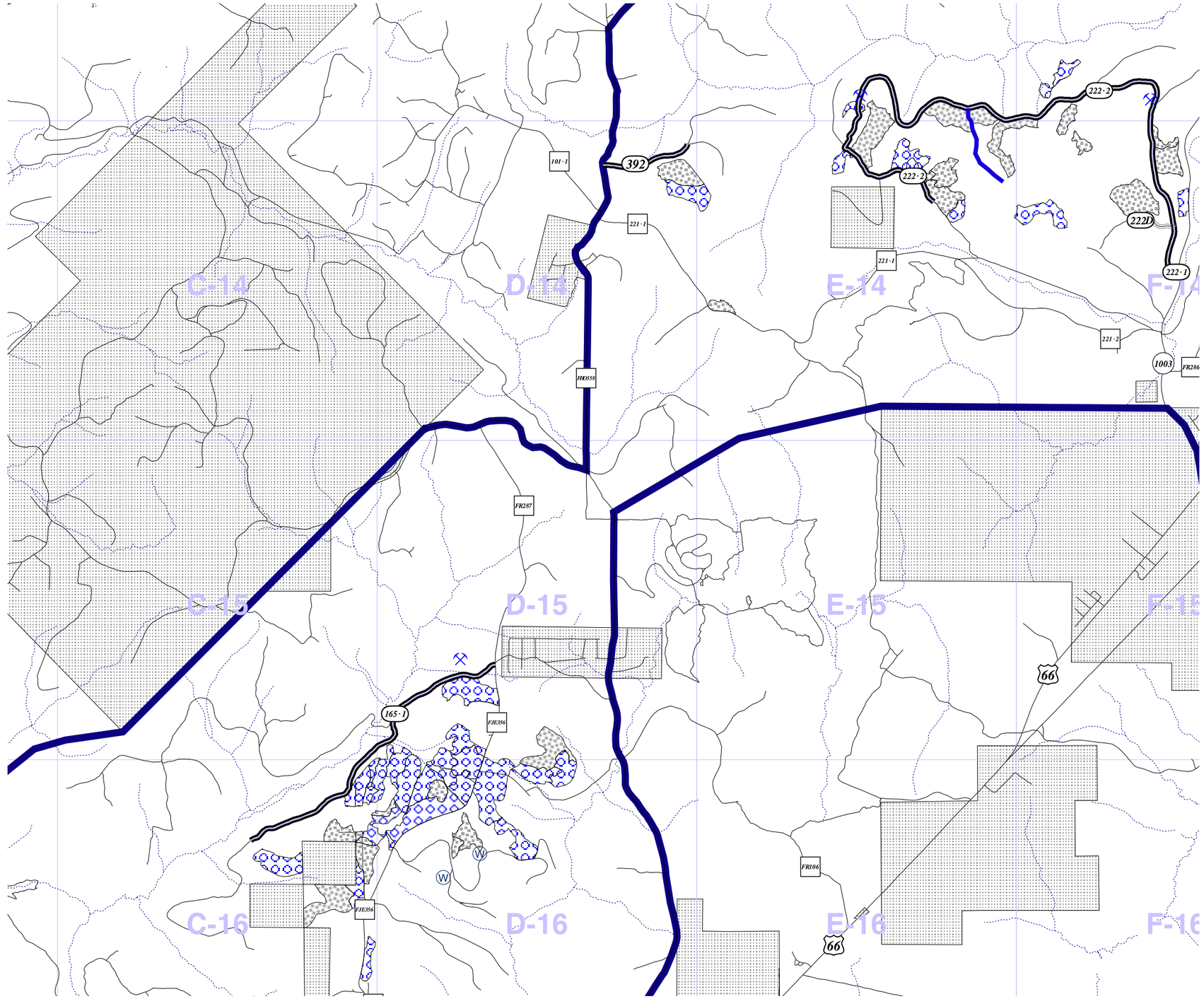

GIS Team 03/2000