VERMONT

Inventoried Roadless Areas on National Forest System Lands

LEGEND

- Inventoried Roadless Area where road construction or reconstruction is allowed
- Inventoried Roadless Area where road construction or reconstruction is not allowed
- Inventoried Roadless Area where road construction or reconstruction is not allowed, and the forest plan recommends as wilderness
- Designated Areas outside of Inventoried Roadless Areas
- National Forest System land outside of Inventoried Roadless Areas - not all private land is shown on the map
- Other than National Forest System Lands
- Urban Area
- Major Lake or Reservoir
- Major River or Stream
- National Forest System Land Boundary
- County Boundary
- Interstate and Divided Highway
- Other Highway

Categories of National Forest System Lands Within Vermont

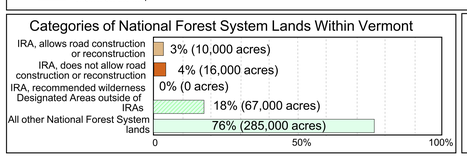

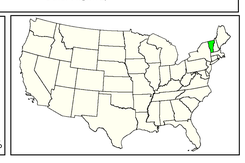

United States
Department of Agriculture

FOREST SERVICE

Credits:

Data supplied by individual National Forests and Grasslands

For further information: contact individual administrative unit offices or visit the Forest Service web site at http://www.fs.fed.us

September 15, 2000

Transverse Mercator Projection

The USDA Forest Service uses the most current and complete data available. GIS data and product accuracy may vary. Using GIS products for purposes other than those for which they were intended may yield inaccurate or misleading results. The USDA Forest Service reserves the right to correct, update, modify, or replace GIS products without notification.
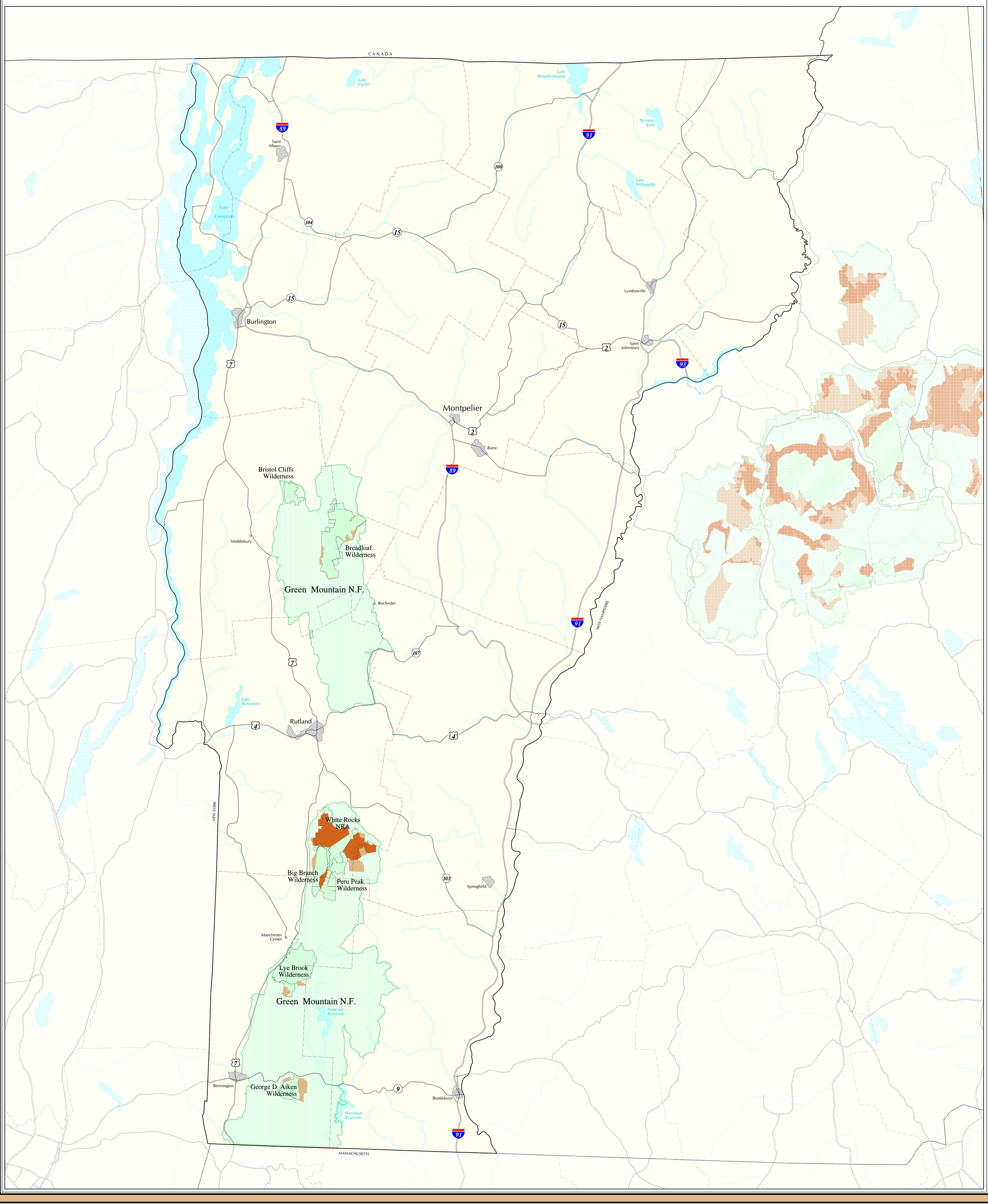
5 0 5 10 Miles