

Shasta Unit Camping 2022

Shasta Unit • Whiskeytown - Shasta-Trinity National Recreation Area



Shasta-Trinity National Forest



The following table is divided into developed campgrounds, shoreline camping areas, boat access campgrounds, day use areas, and group campgrounds. Developed Campground maximum capacity for single units: 1 vehicle and 8 people.


Double units: 2 vehicles and 12 people. **Unit Fee includes taxes & applicable fees.** Additional vehicles, if space allows, will be charged \$10.00 per night.


Campsites must be occupied the first night and cannot be unoccupied for more than 24 hours. The “Saving” of campsites is not permitted. 14 day maximum stay. Checkout time for family campgrounds is 2:00 pm. Checkout time for group campgrounds is 12:00 noon.


 Developed Campgrounds at Shasta Lake	exit #	# of sites	water	toilets	trailer size	reservations available	bear boxes	unit fee	seasons
Antlers, Singles	702	41	yes	F/V	30'-45'	yes	yes	\$25	Loop 1-Mar1 - Oct. 31 Loop 2&3-May 1-Sept 15
Antlers, Doubles	702	18	yes	F/V	30'-45'	yes	yes	\$50	Loop 1-Mar1 - Oct. 31 Loop-2&3 May 1-Sept 15
Bailey Cove, Singles	695	5	yes	F	30'	yes	yes	\$25	open year round
Bailey Cove, Doubles	695	2	yes	F	30'	yes	yes	\$50	open year round
Ellery Creek	698	19	yes	V	30'-40'	yes	yes	\$25	April 1 - Sept 15
Hirz Bay, Singles	698	37	yes	F	30'-45'	yes	yes	\$25	open year round
Hirz Bay, Doubles	698	11	yes	F	30'-45'	yes	yes	\$50	open year round
Lakeshore East, Singles	702	18	yes	F	30'-45'	yes	no	\$25	open year round
Lakeshore East, Doubles	702	6	yes	F	30'-45'	yes	no	\$50	open year round
Lakeshore East, Yurts	702	2	yes	F	N/A	yes	no	\$93	open year round
Lower Jones Valley, Singles	687	10	yes	V	16'	no	yes	\$25	* open year round
Lower Jones Valley, Doubles	687	3	yes	V	16'	no	yes	\$50	* open year round
McCloud Bridge, Singles	698	11	yes	V	16'	no	yes	\$25	April 1 - Oct 31
McCloud Bridge, Doubles	698	3	yes	V	16'	no	yes	\$50	April 1 - Oct 31
Moore Creek (see group listing)	698	12	yes	V	16'	no	yes	\$20	As needed for overflow
Nelson Point (see group listing)	698	8	no	V	16'-35'	no	no	\$15	*** Closed
Pine Point (see group listing)	698	14	yes	V	24'-40'	no	yes	\$20	As needed for overflow
Upper Jones Valley	687	8	yes	V	16'	no	no	\$25	As needed for overflow
* Possible 30 day closure for rehab during the off season *** Closed for hazardous conditions									
 Shoreline Camping	# sites	water	toilets	trailer size	reservations available	bear boxes	per vehicle fee	Services In	
Beehive	N/A	no	V**	30'	no	no	\$15	May 13—Sept. 15	
Gregory Beach	N/A	no	V**	30'	no	no	\$15	May 13—Sept. 15	
Jones Valley Inlet	N/A	yes	V**	30'	no	no	\$15	Mar. 1 - May 31 No Camping June 1– Feb. 28	
Lower Salt Creek	N/A	no	V**	30'	no	no	\$15	May 13—Sept. 15	
** Contact Shasta Recreation Company (530) 275-8113 for more information. Services may be removed from Shoreline Camping prior to the dates listed above due to lake levels. *** Closed to the public for renovations									

For reservations call 1-877-444-6777, or on the web at: www.Recreation.gov. Reservations can be made up to 6 months in advance of your arrival date and must be made 72 hours prior to arrival date(s). Most campsites can be reserved May - September. Fees and operating seasons are subject to change due to lake levels.

Revised 5/26/2022


 Boat Access Campgrounds	# of sites	water	toilets	reservations available	bear boxes	unit fee	seasons
(No services—pack it in/pack it out. Sites have fires rings and picnic tables.) Note: Access can become increasingly difficult as lake levels drop							
Arbuckle Flat	11	no	V	no	no	free	open year round
Gooseneck Cove	12	no	V	no	no	free	open year round
Greens Creek	7	no	V	no	yes	free	open year round
Ski Island	29	no	V	no	no	free	open year round

 Group Campgrounds	max group size	water	toilets	trailer size	reservations required	bear boxes	unit fee per night	seasons
Dekkas Rock	60	yes	V	16'-30'	yes	yes	\$150	open year round
Gregory Creek	**	yes	F	16'-24'	yes	no	\$150	*** Closed see Pg 1
Hirz Bay #1	120	yes	V	30'-40'	yes	yes	\$130	*** Closed see Pg 1
Hirz Bay #2	80	yes	V	30'-40'	yes	yes	\$120	April 1– Sept 30
Mariners Point Loop 1 or 2	**	yes	V	16'	yes	no	\$110 each loop	*** Closed see Pg 1
Moore Creek	90	yes	V	16'	yes	yes	\$150	May13 - Sept. 14
Nelson Point	60	no	V	16'-35'	yes	no	\$110	*** Closed see Pg 1
Pine Point	100	yes	V	24'-40'	yes	yes	\$150	May 13- Sept. 14

 Day Use Areas	picnic units	water	toilets	fee	Services In
Bailey Cove	9	yes	F	\$10.00	open year round
Beehive	shoreline	no	V	\$10.00	May 13– Sept. 15
Dekkas Rock	5	yes	V	free	open year round
Fisherman's Point	7	yes	F	free	open year round
Gregory Beach	shoreline	no	V	\$10.00	May 13– Sept. 15
Jones Valley Inlet	shoreline	no	V	\$10.00	March 1– May 31
Lower Salt Creek	shoreline	no	V	\$10.00	May 13—Sept. 15
McCloud Bridge	5	yes	V	free	open year round

Shasta Lake Ranger Station
 14225 Holiday Road
 Redding, Ca 96003
 530-275-1587 (voice)
 711 (TTY)

Shasta Recreation Company
(Concessionaire to the Forest Service)
 14538 Wonderland Blvd.
 Redding, Ca 96003
 (530) 275-8113
www.shastatrinitycamping.com

 Developed Campgrounds Remotely Located	# of sites	water	toilets	average max. trailer size	reservations available	bear boxes	per vehicle fee	seasons
Deadlun	25	no	V	24'	no	no	free	open year round
Madrone	10	no	V	**	no	no	free	open year round
Chirpchatter	5	no	V	**	no	no	free	open year round

Directions: Note: These are remote campgrounds, be prepared.

Deadlun... From Interstate 5, take Highway 299 East 35 miles to Big Bend Road (Co. 7M01). On Big Bend Road, drive 17 miles to the town of Big Bend then 5.5 miles to Iron Canyon Reservoir.

Chirpchatter and Madrone... **Madrone:** From Interstate 5, take Highway 299 East 31 miles to Fenders Ferry Road (Road 27). On Fenders Ferry Road, drive approximately 18 miles. **Chirpchatter:** Drive approximately 5 miles past Madrone intersection, turn left at bridge, then drive 1 mile to campground. .
****Fenders Ferry is a rough, unimproved dirt road and may be unsuitable for trailers or large RV's**

The U.S. Department of Agriculture (USDA) prohibits discrimination in all its programs and activities on the basis of race, color, national origin, age, disability, and where applicable, sex, marital status, familial status, parental status, religion, sexual orientation, genetic information, political beliefs, reprisal, or because all or part of an individual's income is derived from any public assistance program. (Not all prohibited bases apply to all programs.) Persons with disabilities who require alternative means for communication of program information (Braille, large print, audiotape, etc.) should contact USDA's TARGET Center at (202) 720-2600 (voice and TDD). To file a complaint of discrimination, write to USDA, Director, Office of Civil Rights, 1400 Independence Avenue, S.W., Washington, D.C. 20250-9410, or call (800) 795-3272 (voice) or (202) 720-6382 (TDD). USDA is an equal opportunity provider and employer.



Forest Service
 Pacific Southwest Region

Shasta-Trinity National Forest
www.fs.usda.gov/stnf

5/26/2022