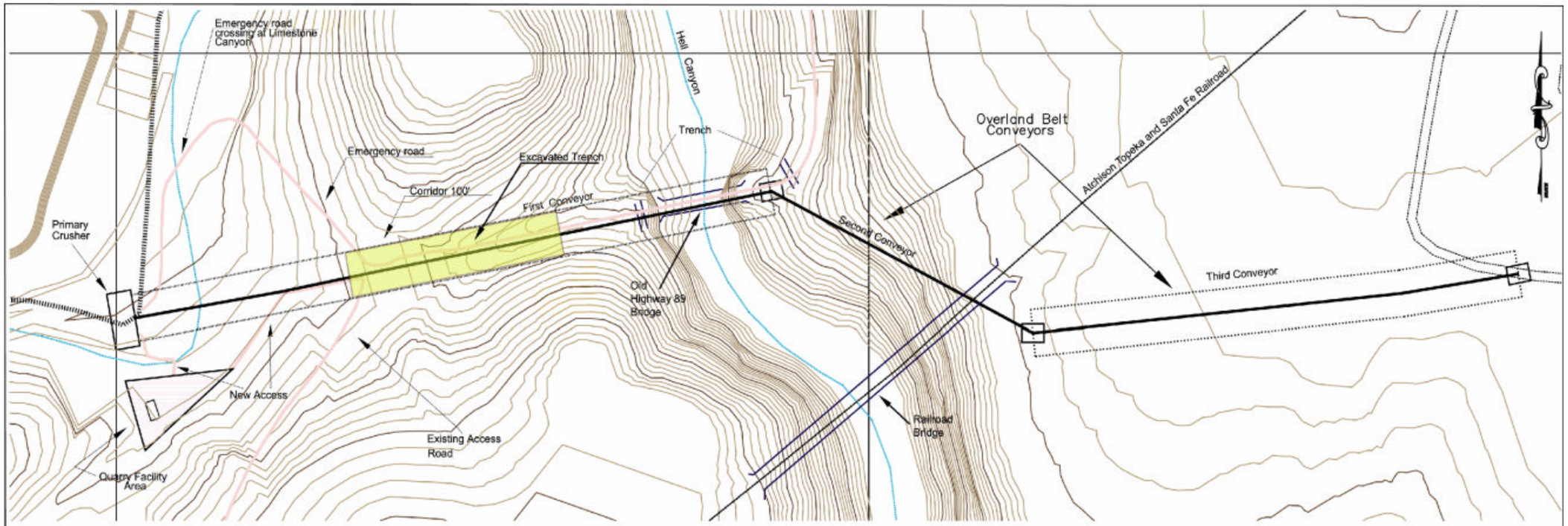

PLANT. SC. 1/1,250

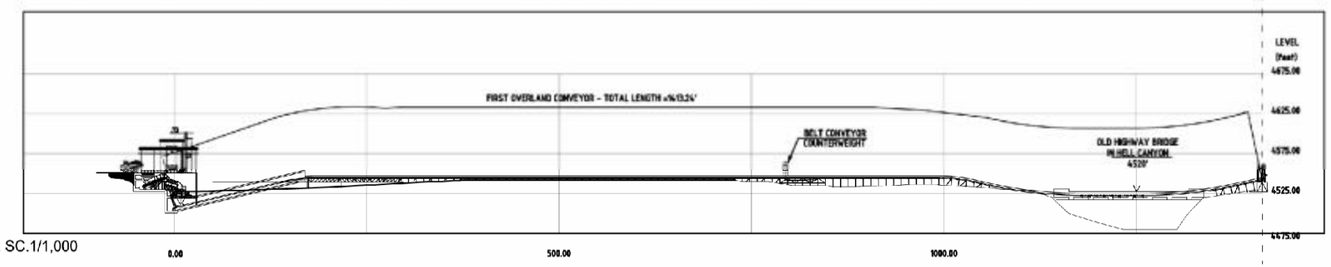

SECTION A1-A2. SC.1/1,000

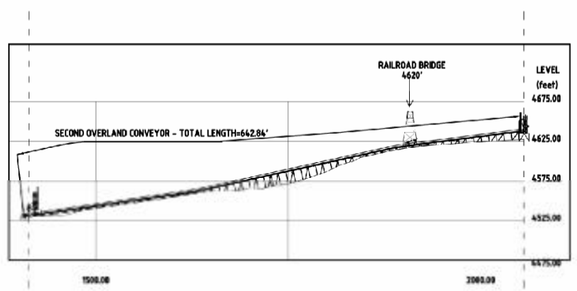

SECTION B1-B2. SC.1/1,000

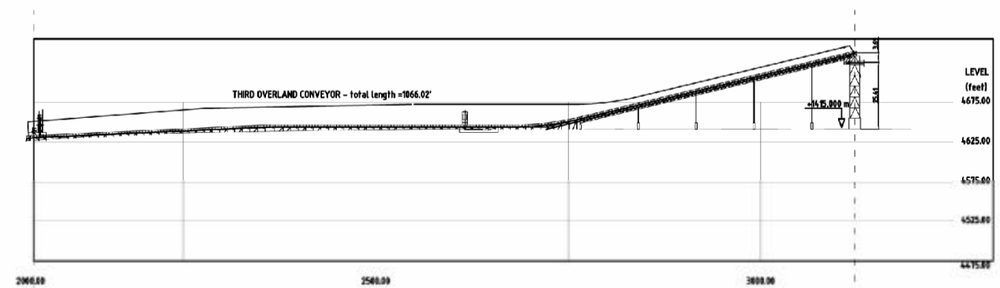

SECTION C1-C2. SC.1/1,000

PROPOSED LIMESTONE QUARRY

QUARRY FACILITY AREA

ACCESS ROADS

This drawing is only a conceptual layout developed to illustrate longitudinal sections for the proposed conveyor and the estimated cut for the first conveyor corridor. It is based upon USGS 5- foot contour data. Use of this data is not suitable for final desing and construction.

This map is based on USGS digital topo data and NOT from survey data. All data shown is approximate.

COORDINATES SHOWN ARE UTM
(NORTH AMERICAN DATUM Nad 27)

Prepared For: DRAKE CEMENT LLC	THE MINES GROUP INC. 1325 Airmotive Way, Reno, NV 89502
Title: PLAN OF OPERATIONS LONGITUDINAL SECTIONS A1 THROUGH C2	Scale: AS SHOWN; Date: 22/07/09; Rev. 3
	Drawing No. DC04-09; Drafted By: BRGEN