


# Motor Vehicle Use Map

Poplar Bluff Unit  
National Forest  
Mark Twain



America's Great Outdoors

Missouri

2022

Forest



Service

United States Department of Agriculture

# Motor Vehicle Use Map



## THE PURPOSE AND CONTENTS OF THIS MAP

The designations shown on this motor vehicle use map (MVUM) were made by the responsible official pursuant to 36 CFR 212.51; are effective as of the date on the front cover of this MVUM; and will remain in effect until superceded by next year's MVUM.

Forest Supervisor, Mark Twain National Forest

It is the responsibility of the user to acquire the current MVUM. This MVUM shows the National Forest System roads, National Forest System trails, and the areas on National Forest System lands in the Mark Twain National Forest that are designated for motor vehicle use pursuant to 36 CFR 212.51. This MVUM also identifies the vehicle classes allowed on each route and in each area; and any seasonal restrictions that apply on those routes and in those areas.

Designation of a road, trail, or area for motor vehicle use by a particular class of vehicle under 36 CFR 212.51 should not be interpreted as encouraging or inviting use or implying that the road, trail, or area is passable, actively maintained, or safe for travel. Motor vehicle designations include parking along designated routes and at facilities associated with designated routes when it is safe to do so and when not causing damage to National Forest System resources. Seasonal weather conditions and natural events may render designated roads and trails impassable for extended periods. Designated areas may contain dangerous or impassable terrain. Many designated roads and trails may be passable only by high-clearance vehicles or four-wheel-drive vehicles. Maintenance of designated roads and trails will depend on available resources, and many may receive little maintenance.

This motor vehicle use map identifies those roads, trails, and areas designated for the motor vehicle use under 36 CFR 212.51 for the purpose of enforcing the prohibition at 36 CFR 261.13. This is a limited purpose. The other public roads are shown for information and navigation purposes only and are not subject to

**These designations apply only to National Forest System roads, National Forest System trails, and areas on National Forest System lands.**

## OPERATOR RESPONSIBILITIES

Operating a motor vehicle on National Forest System roads, National Forest System trails, and in areas on National Forest System lands carries a greater responsibility than operating that vehicle in a city or other developed setting. Not only must you know and follow all applicable traffic laws, you need to show concern for the environment as well as other forest users. The misuse of motor vehicles can lead to the temporary or permanent closure of any designated road, trail, or area. As a motor vehicle operator, you are also subject to State traffic law, including State requirements for licensing, registration, and operation of the vehicle in question.

Motor vehicle use, especially off-highway vehicle use, involves inherent risks that may cause property damage, serious injury, and possibly death to participants. Drive cautiously and anticipate rough surfaces and features such as snow, mud, vegetation, and water crossings common to remote driving conditions. By your Participation, you voluntarily assume full responsibility for these damages, risks, and dangers. Take care at all times to protect yourself and those under your responsibility.

Much of the Mark Twain National Forest is remote. Medical assistance may not be readily available. Cellular telephones do not work in many areas of the Mark Twain National Forest. Operators should take adequate food, water, first-aid supplies, and other equipment appropriate for the conditions and expected weather.

**ALWAYS REMEMBER TO RESPECT PRIVATE LAND! PROTECT YOUR PRIVILEGE. STAY ON DESIGNATED ROADS, TRAILS, AND IN DESIGNATED AREAS.**

Read and understand this map in its entirety. If you have questions, please contact the Mark Twain National Forest for clarification.

As a motor vehicle operator on a National Forest System road, trail, or area, you must comply with this map, as well as all Federal, State, and local laws and regulations. Compliance with these rules is your responsibility.

USDA is an equal opportunity provider, employer, and lender

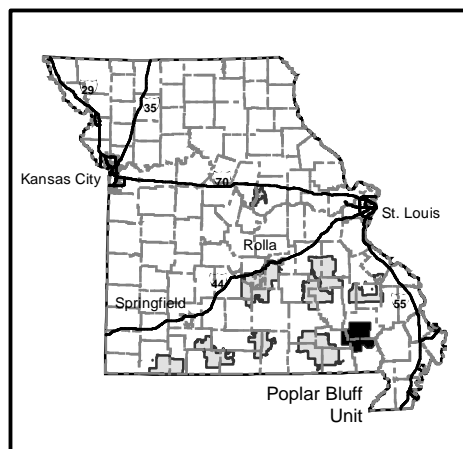
### Roads

ATVs and UTVs are allowed on roads open to highway legal vehicles if they are in compliance with Missouri state law, authorized by a valid county ATV or UTV permit, and ridden in the county for which they have a permit. ATVs and UTVs may not be ridden on roads in counties that do not offer ATV or UTV permits; check with the appropriate county for details.

### Trails

Forest permits are required for use of ATVs or motorcycles on the Chadwick Trails. UTVs may not be ridden on trails. Unlicensed motorcycles may **ONLY** be ridden on designated

## VICINITY MAP



# Motor Vehicle Use Map



## EXPLANATION OF LEGEND ITEMS

### Roads Open to Highway Legal Vehicles Only:

These roads are open only to motor vehicles licensed under State law for general operation on all public roads within the State.

### Trails Open to Vehicles 50 inches or Less in Width:

Trails open only to motor vehicles less than 50 inches in width at the widest point on the vehicle.

### Trails Open to Motorcycles Only:

These trails are open only to motorcycles. Sidecars are not permitted.

### Special Vehicle Designation:

This symbol indicates the road or trail is open to classes of vehicles other than those listed above. Refer to the Seasonal and Special Designation Table for further instructions.

### Seasonal Designation:

This symbol, used in conjunction with one of the other road or trail symbols, indicates that the road or trail is open only during certain portions of the year. Refer to Seasonal and Special Designation Table for further

### Other Public Roads and Trails:

- Interstate
- Highways, U.S., State, County
- Other Public Roads
- Other Public Trails

These symbols are used to show routes the Forest Service does not have jurisdiction over and has not designated for motorized use. These symbols are part of the reference layers showing connections to towns and cities outside the forest boundary.

### Motorized Trail Access:



This symbol indicates a trailhead for access to a motorized route. Not all motorized routes have trailheads and those that do may range from primitive to developed.

### Areas Open to Cross Country Travel:



These are areas on National Forest System land that allow cross-country travel by motorized vehicles. Specific vehicle classes and seasonal designations may be indicated in the Seasonal and Special Designation Table.

### Short Route Identifier:

70333

This symbol is used for routes that are too short to show an symbol type on the map. The symbol contains the number of the road or trail. Users should refer to the corresponding number in the Short Route Table for designation information.

## PROHIBITIONS

**It is prohibited to possess or operate a motor vehicle on National Forest System lands on the Mark Twain National Forest other than in accordance with these designations (36 CFR 261.13).**

Violators of 36 CFR 261.13 are subject to a fine of up to \$5,000, imprisonment for up to 6 months or both (18 U.S.C. 3571(e)). This prohibition applies regardless of the presence or absence of signs.

This map does not display nonmotorized uses, over-snow vehicle uses, or other facilities and attractions on the Mark Twain National Forest. Obtain forest visitor information from the local national forest office.

Designated roads, trails, and areas may also be subject to temporary, emergency closures. As a visitor, you must comply with signs notifying you of such restrictions. A national forest may issue an order to close a road, trail, or area on a temporary basis to protect the life, health, or safety of forest visitors or the natural or cultural resources in these areas. Such temporary and/or emergency closures are consistent with the Travel Management Rule (36 CFR 212.52 (b), 36 CFR 261 subpart B).

The designation "road or trail open to all motor vehicles" does not supersede vehicle size or weight limits imposed through State traffic law.

## INFORMATION SOURCES

Mark Twain National Forest  
Headquarters  
401 Fairgrounds Road  
Rolla, MO 65401  
573-364-4621

Poplar Bluff Ranger District Office  
1420 Maud St  
Poplar Bluff, MO 63901  
573-785-1870

To report a fire on the Mark Twain  
National Forest  
call this toll free number  
(866) 800-8595

TTY access is through Relay  
Missouri by dialing "711" within  
Missouri. Out of state users  
may dial  
1-800-735-2966 (TTY),  
or 1-866-735-2460 (Voice).

Customers who are deaf or hard of  
hearing and who wish to use  
Spanish translation may  
call 1-800-520-7309.

[www.fs.usda.gov/mtnf](http://www.fs.usda.gov/mtnf)

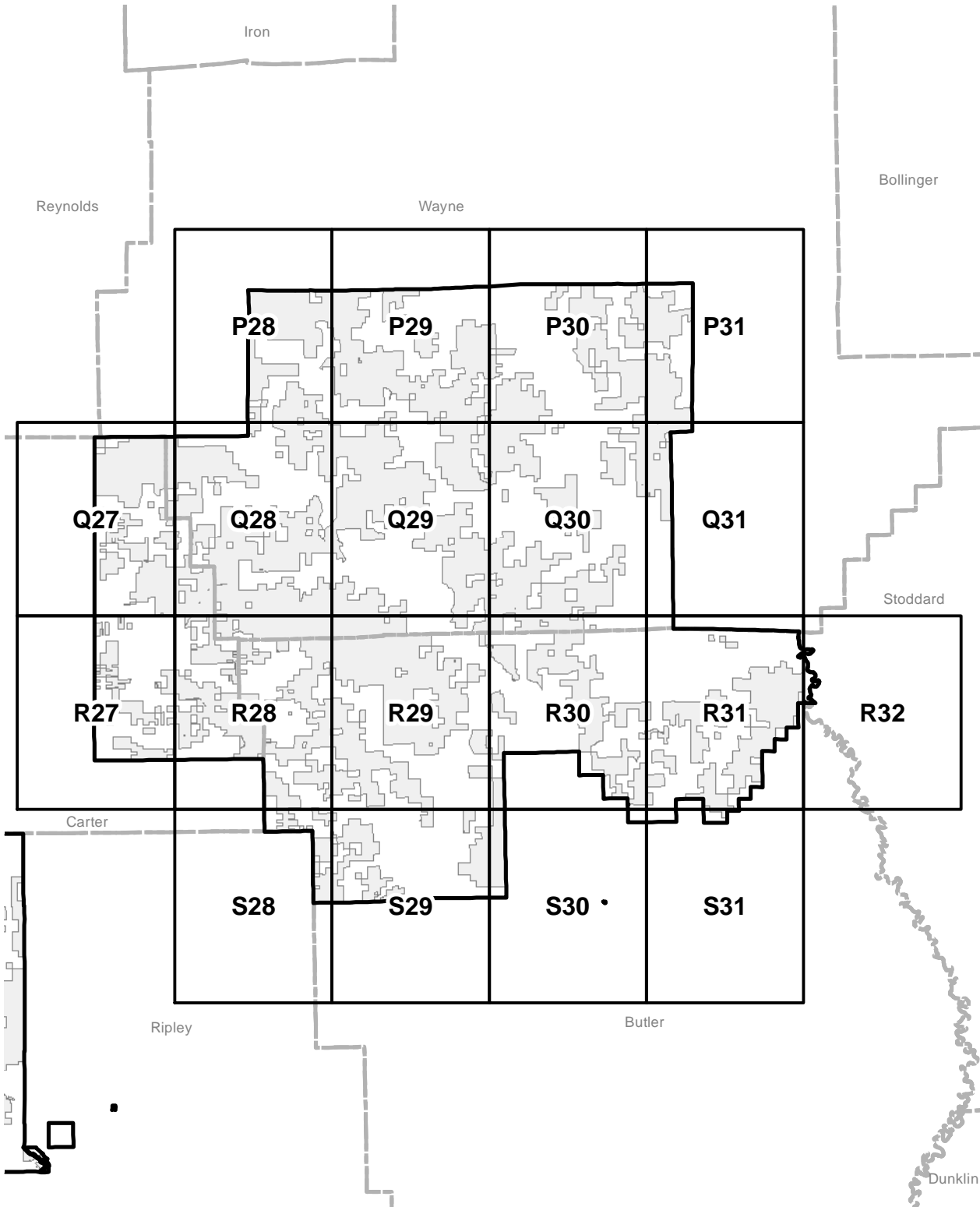
**treadlightly!**  
LEAVING A GOOD IMPRESSION



Motor Vehicle Use Map 2022  
Mark Twain National Forest  
Poplar Bluff Unit



INDEX PAGE



LEGEND

0 5 10 Miles

Political Boundary

Open To Cross Country Travel

Forest or Unit Boundary

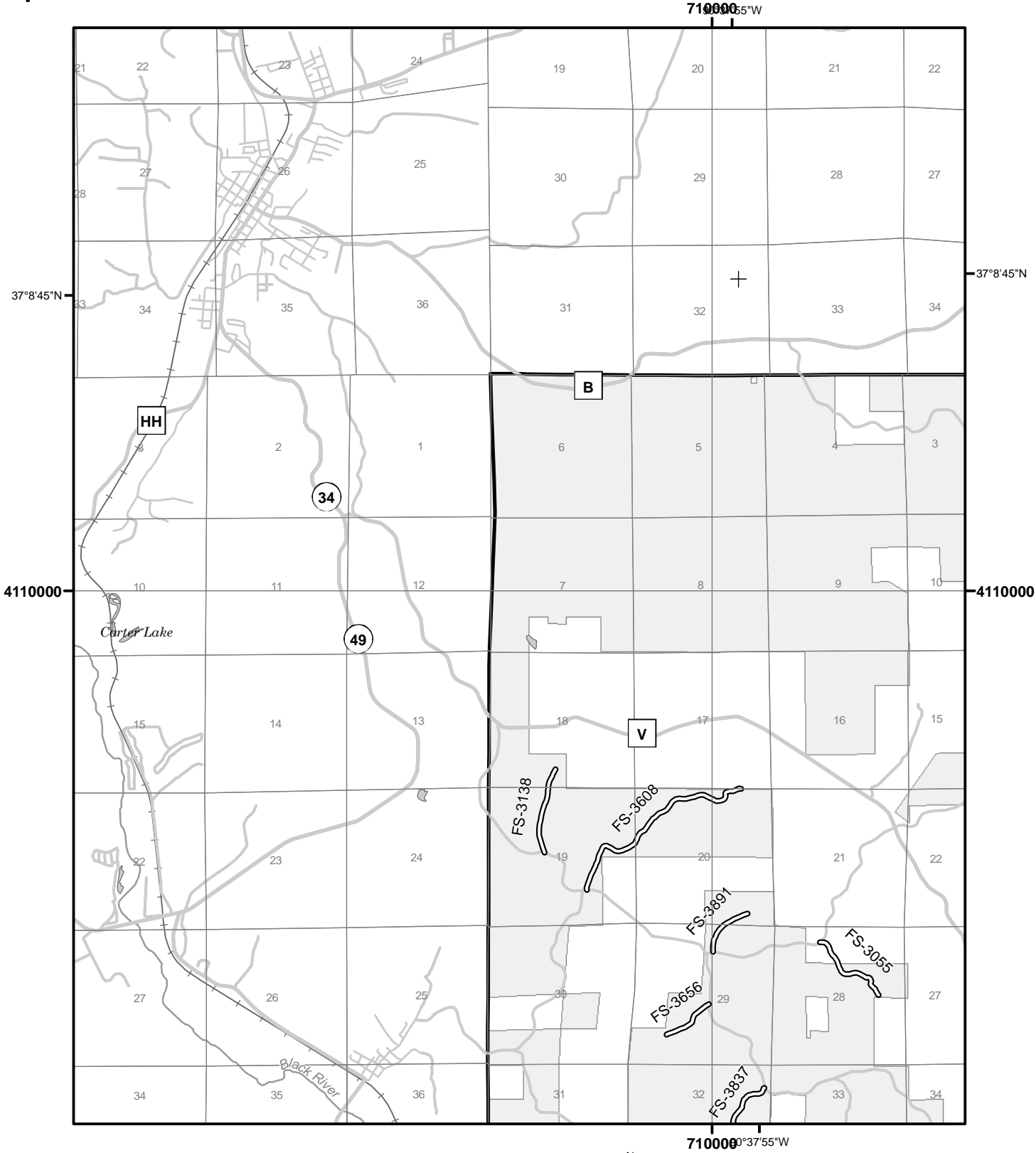
National Forest System Lands

Non-National Forest System Lands within the National Forest

Wilderness

Index Page

Motor Vehicle Use Map 2022  
Mark Twain National Forest  
Poplar Bluff Unit



LEGEND

— Roads Open to Highway Legal Vehicles Only

..... Trails Open to Wheeled Vehicles  
50" or Less in Width

..... Trails Open to Motorcycles Only

Seasonal Designation (See Table)  
(Used along with road or trail listed above)

Interstate

Highways, US, State, County

Other Public Roads

**70333** Short Route Identifier

Open To Cross Country Travel

Forest or Unit Boundary

National Forest System Lands

Non-National Forest System Lands  
within the National Forest

Wilderness

Political Boundary

Lakes and Rivers

Township and Range Lines

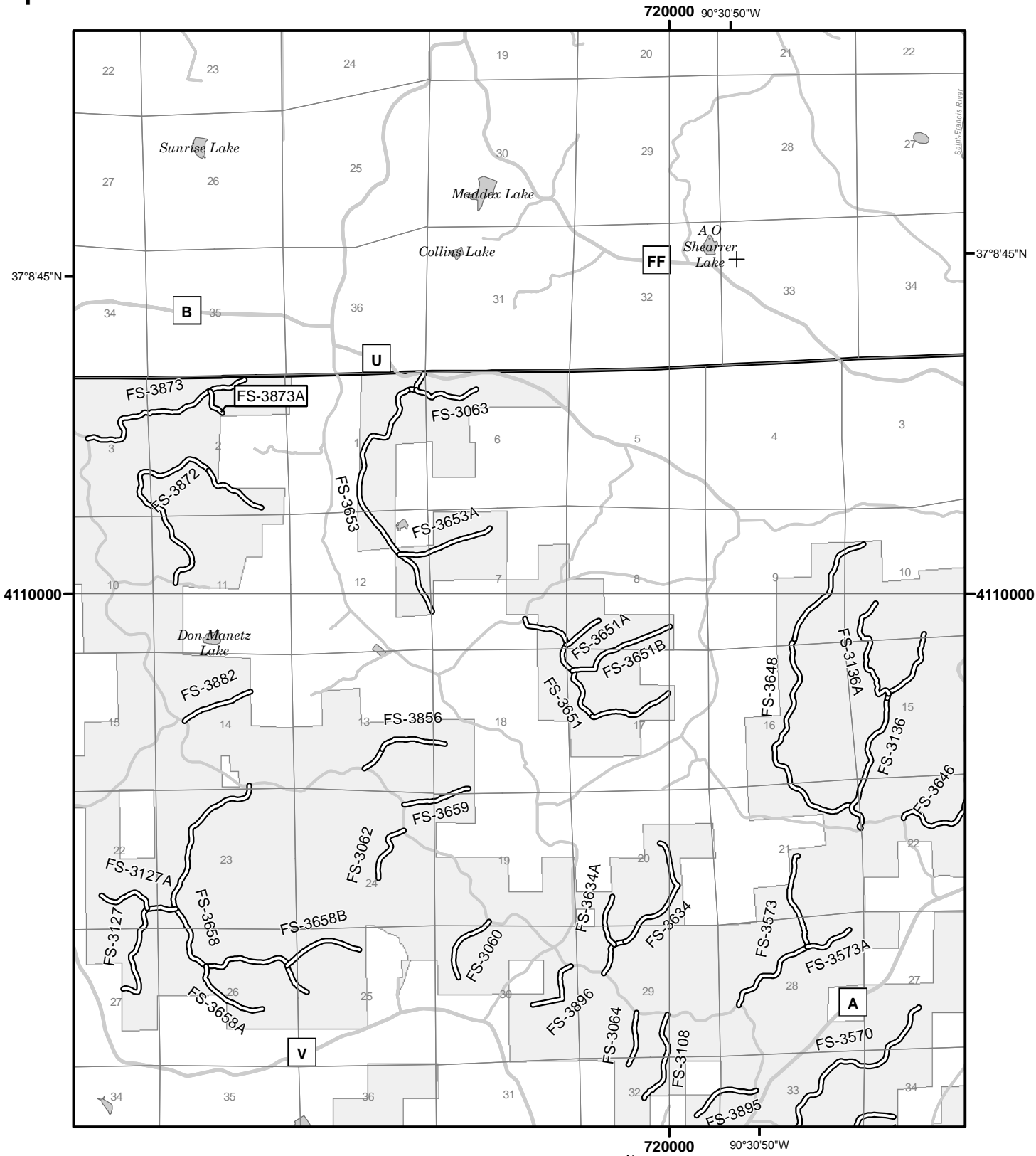
Section Lines

River


MAP INDEX P28

	P28	P29	P30	P31
Q27	Q28	Q29	Q30	Q31
R27	R28	R29	R30	R31
S28	S29	S30	S31	S32

Motor Vehicle Use Map 2022  
Mark Twain National Forest  
Poplar Bluff Unit



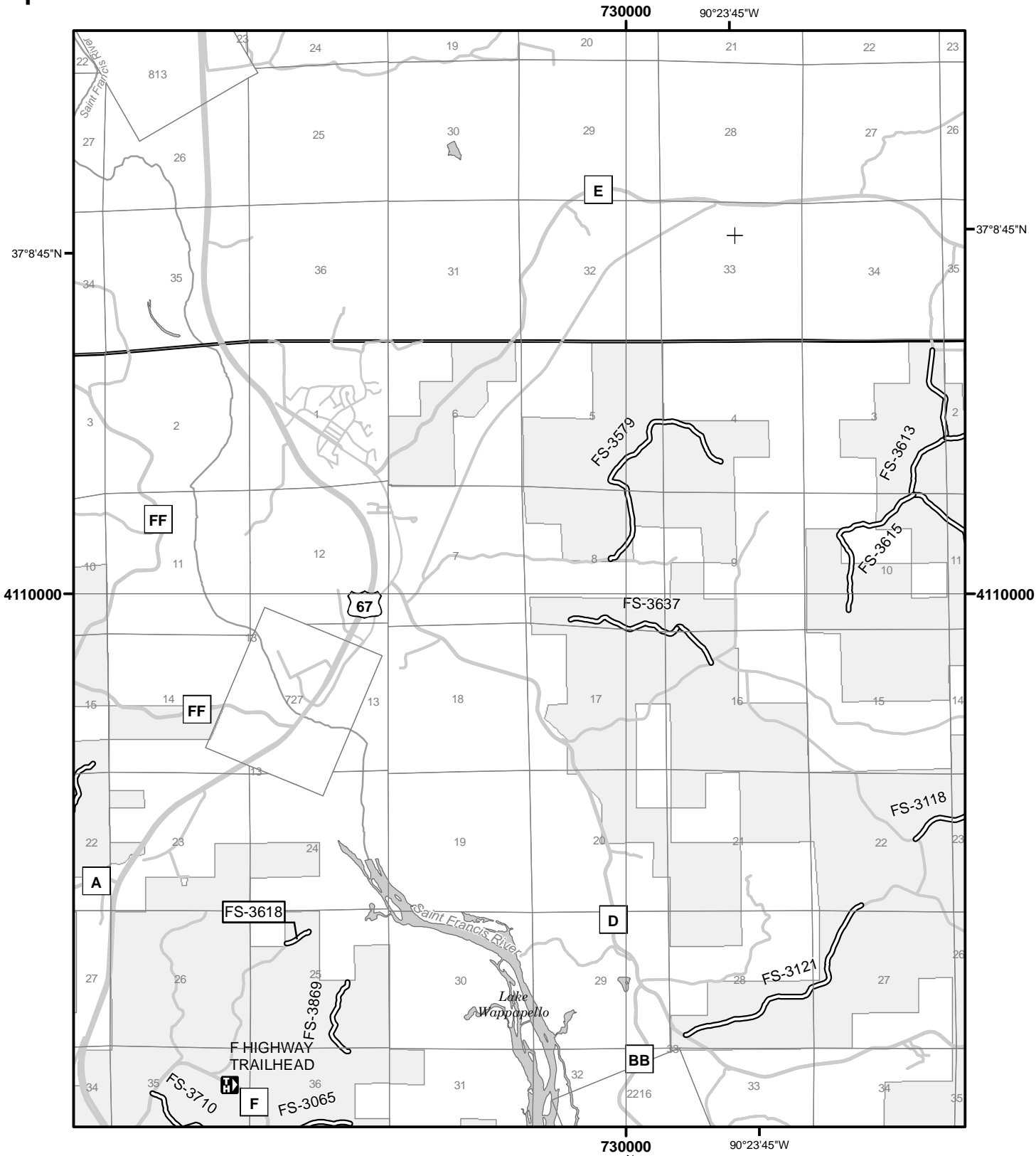
LEGEND




MAP INDEX P29

Roads Open to Highway Legal Vehicles Only	Short Route Identifier	Political Boundary
Trails Open to Wheeled Vehicles 50" or Less in Width	Open To Cross Country Travel	Lakes and Rivers
Trails Open to Motorcycles Only	Forest or Unit Boundary	Township and Range Lines
Seasonal Designation (See Table) (Used along with road or trail listed above)	National Forest System Lands	Section Lines
Interstate	Non-National Forest System Lands within the National Forest	River
Highways, US, State, County	Wilderness	
Other Public Roads		

Motor Vehicle Use Map 2022  
Mark Twain National Forest  
Poplar Bluff Unit



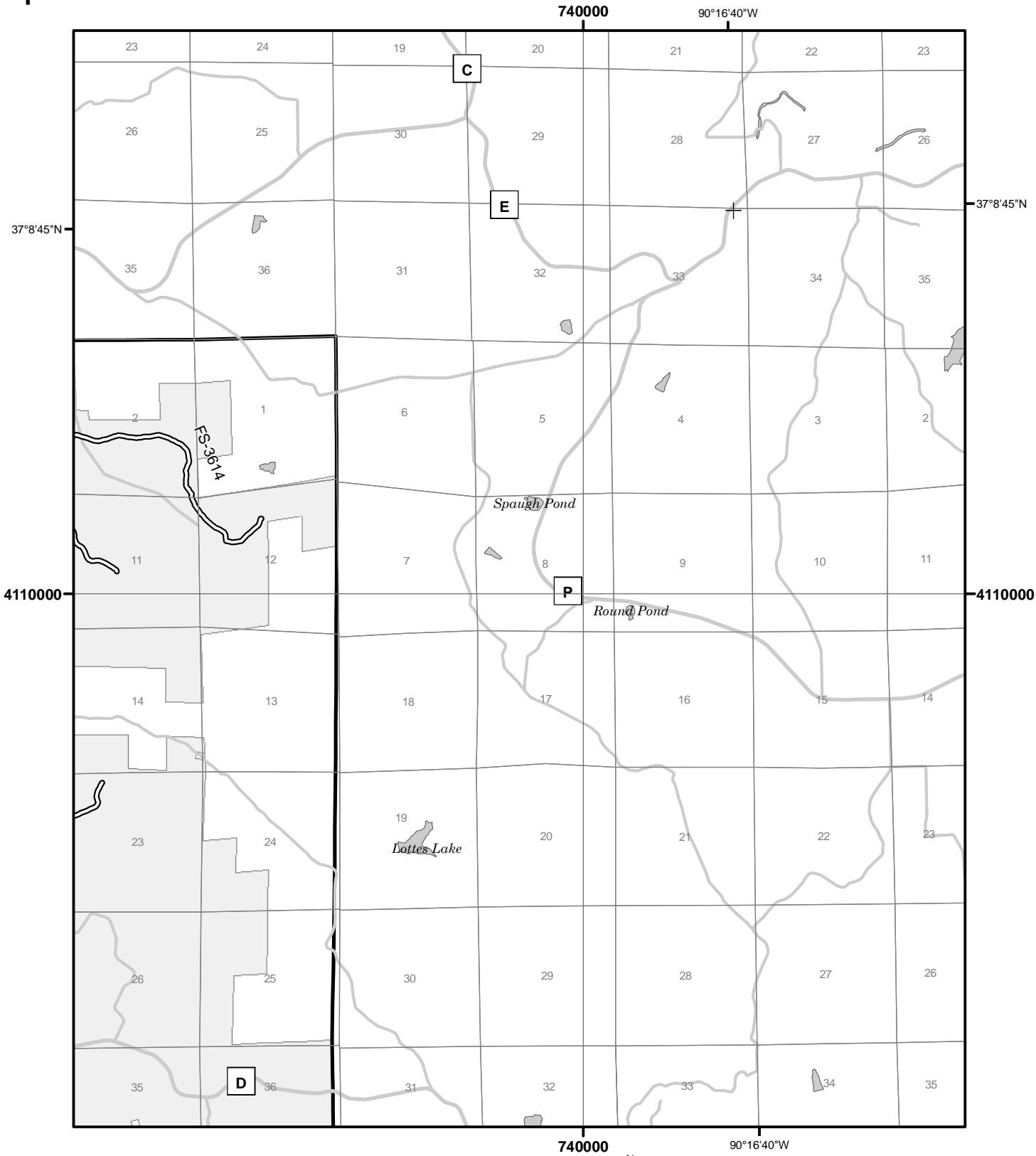
LEGEND




MAP INDEX P30

Roads Open to Highway Legal Vehicles Only	Short Route Identifier	Political Boundary
Trails Open to Wheeled Vehicles 50" or Less in Width	Open To Cross Country Travel	Lakes and Rivers
Trails Open to Motorcycles Only	Forest or Unit Boundary	Township and Range Lines
Seasonal Designation (See Table) (Used along with road or trail listed above)	National Forest System Lands	Section Lines
Interstate	Non-National Forest System Lands within the National Forest	River
Highways, US, State, County	Wilderness	
Other Public Roads		Trailhead

Motor Vehicle Use Map 2022  
Mark Twain National Forest  
Poplar Bluff Unit



LEGEND



MAP INDEX P31

Roads Open to Highway Legal Vehicles Only

Trails Open to Wheeled Vehicles 50" or Less in Width

Trails Open to Motorcycles Only

Seasonal Designation (See Table) (Used along with road or trail listed above)

Interstate

Highways, US, State, County

Other Public Roads

Short Route Identifier

Open To Cross Country Travel

Forest or Unit Boundary

National Forest System Lands

Non-National Forest System Lands within the National Forest

Wilderness

Political Boundary

Lakes and Rivers

Township and Range Lines

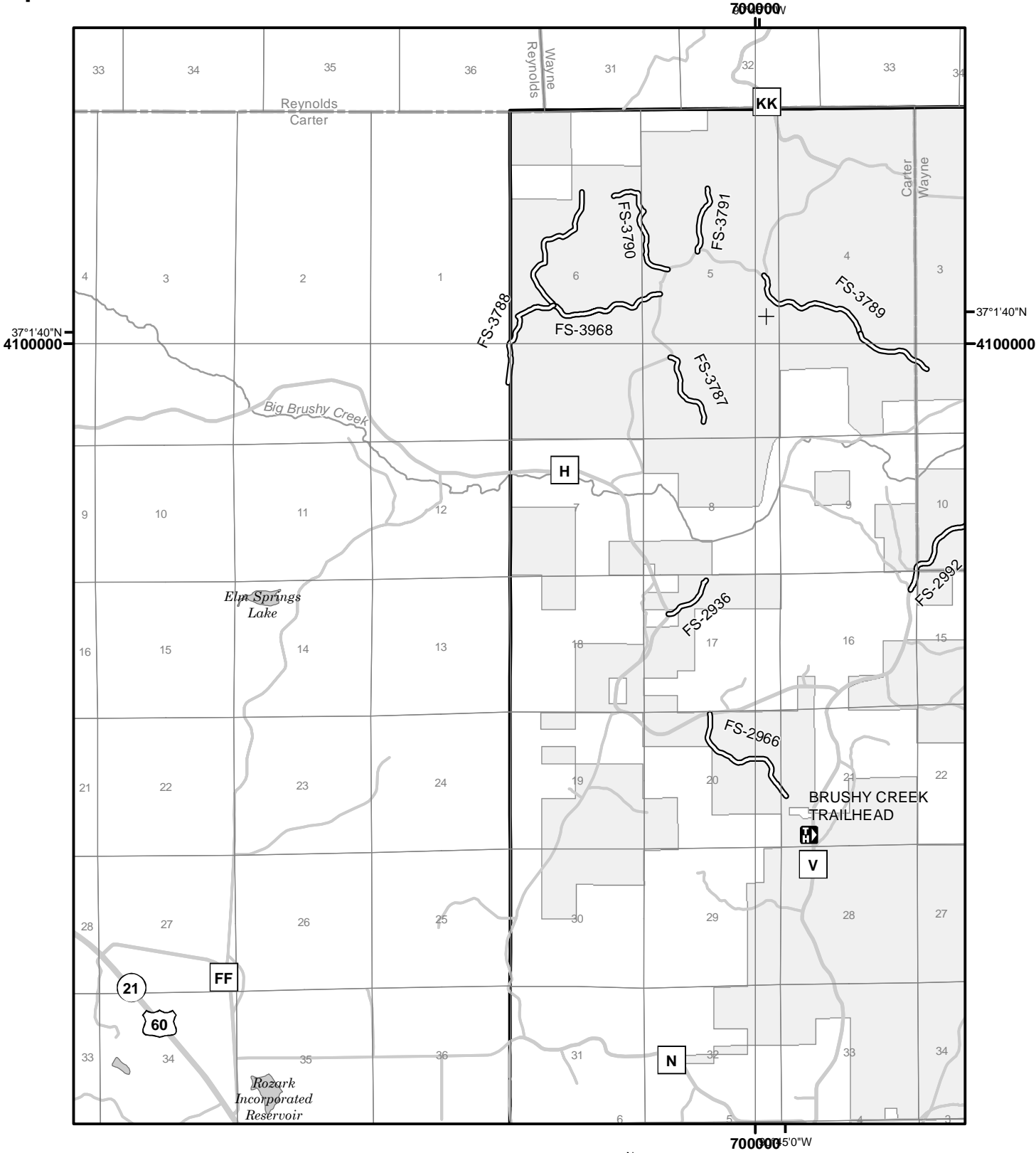
Section Lines

River


	P28	P29	P30	<b>P31</b>
Q27	Q28	Q29	Q30	Q31
R27	R28	R29	R30	R31
S28	S29	S30	S31	S32



Motor Vehicle Use Map 2022  
Mark Twain National Forest  
Poplar Bluff Unit



LEGEND

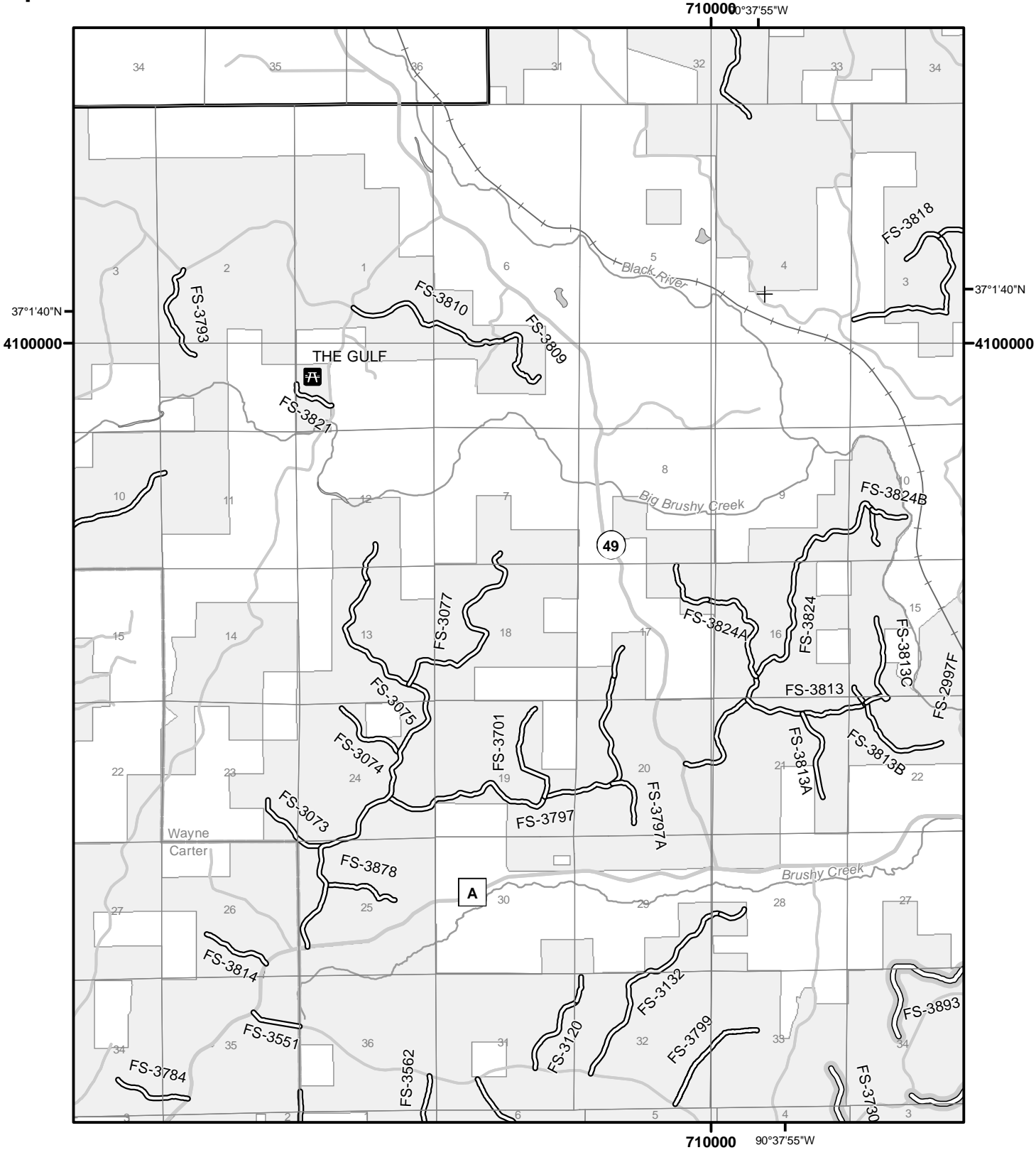


MAP INDEX Q27

Roads Open to Highway Legal Vehicles Only	Short Route Identifier	Political Boundary
Trails Open to Wheeled Vehicles 50" or Less in Width	Open To Cross Country Travel	Lakes and Rivers
Trails Open to Motorcycles Only	Forest or Unit Boundary	Township and Range Lines
Seasonal Designation (See Table) (Used along with road or trail listed above)	National Forest System Lands	Section Lines
Interstate	Non-National Forest System Lands within the National Forest	River
Highways, US, State, County	Wilderness	
Other Public Roads		Trailhead

	P28	P29	P30	P31
Q27	Q28	Q29	Q30	Q31
R27	R28	R29	R30	R31
S28	S29	S30	S31	

Motor Vehicle Use Map 2022  
Mark Twain National Forest  
Poplar Bluff Unit



LEGEND

— Roads Open to Highway Legal Vehicles Only

..... Trails Open to Wheeled Vehicles  
50" or Less in Width

..... Trails Open to Motorcycles Only

Seasonal Designation (See Table)  
(Used along with road or trail listed above)

Interstate

Highways, US, State, County

Other Public Roads

70333 Short Route Identifier

Open To Cross Country Travel

Forest or Unit Boundary

National Forest System Lands

Non-National Forest System Lands  
within the National Forest

Wilderness

Political Boundary

Lakes and Rivers

Township and Range Lines

Section Lines

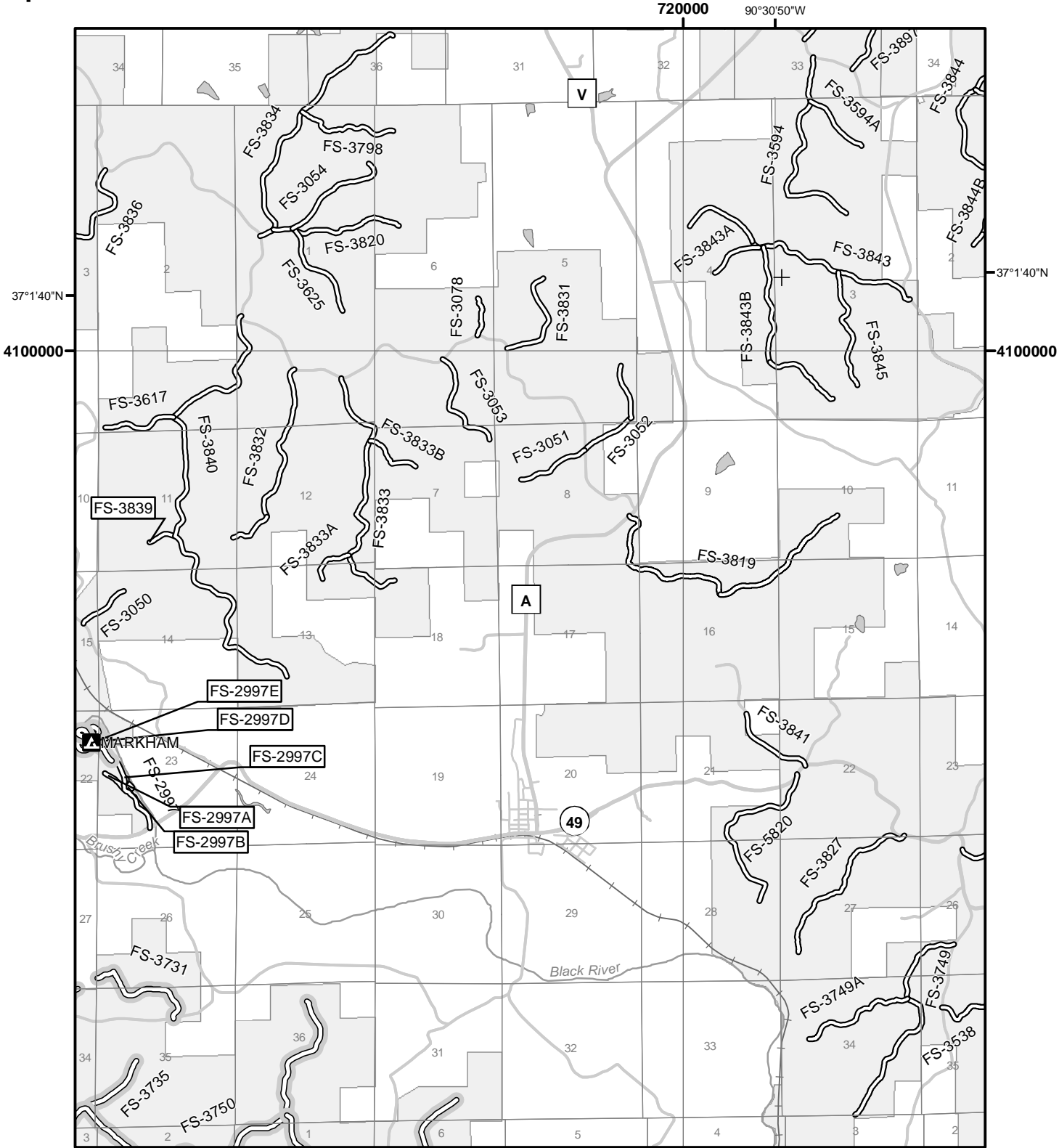
River

Day Use Area


MAP INDEX Q28

	P28	P29	P30	P31
Q27	Q28	Q29	Q30	Q31
R27	R28	R29	R30	R31
S28	S29	S30	S31	

Motor Vehicle Use Map 2022  
Mark Twain National Forest  
Poplar Bluff Unit



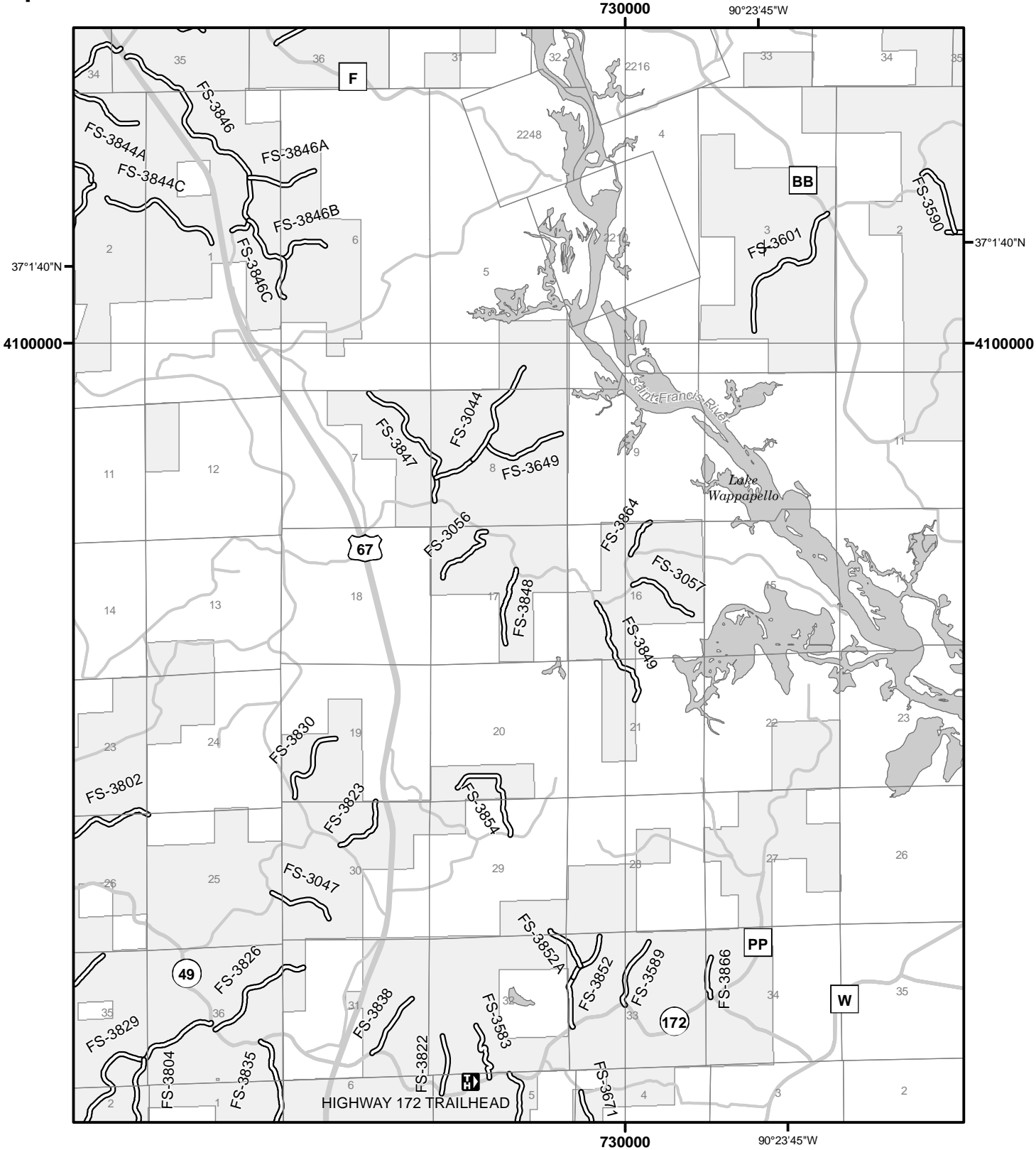
LEGEND



MAP INDEX Q29

Roads Open to Highway Legal Vehicles Only	Short Route Identifier	Political Boundary
Trails Open to Wheeled Vehicles 50" or Less in Width	Open To Cross Country Travel	Lakes and Rivers
Trails Open to Motorcycles Only	Forest or Unit Boundary	Township and Range Lines
Seasonal Designation (See Table) (Used along with road or trail listed above)	National Forest System Lands	Section Lines
Interstate	Non-National Forest System Lands within the National Forest	River
Highways, US, State, County	Wilderness	
Other Public Roads		Campground

Motor Vehicle Use Map 2022  
Mark Twain National Forest  
Poplar Bluff Unit



LEGEND

— Roads Open to Highway Legal Vehicles Only

..... Trails Open to Wheeled Vehicles  
50" or Less in Width

..... Trails Open to Motorcycles Only

Seasonal Designation (See Table)  
(Used along with road or trail listed above)

Interstate

Highways, US, State, County

Other Public Roads

**70333** Short Route Identifier

Open To Cross Country Travel

Forest or Unit Boundary

National Forest System Lands

Non-National Forest System Lands  
within the National Forest

Wilderness

Political Boundary

Lakes and Rivers

Township and Range Lines

Section Lines

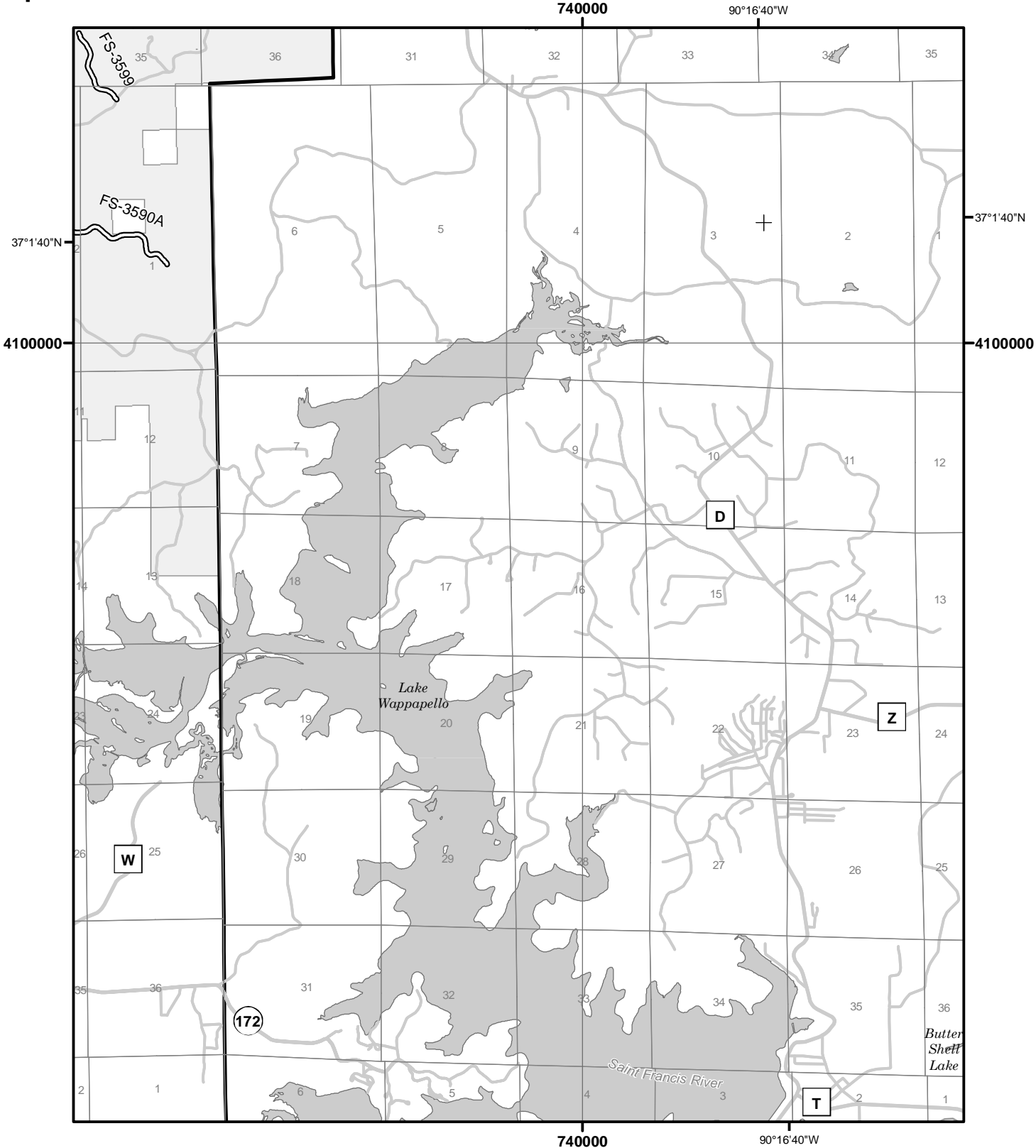
River

Trailhead


MAP INDEX Q30

	P28	P29	P30	P31
Q27	Q28	Q29	<b>Q30</b>	Q31
R27	R28	R29	R30	R31
S28	S29	S30	S31	

Motor Vehicle Use Map 2022  
Mark Twain National Forest  
Poplar Bluff Unit



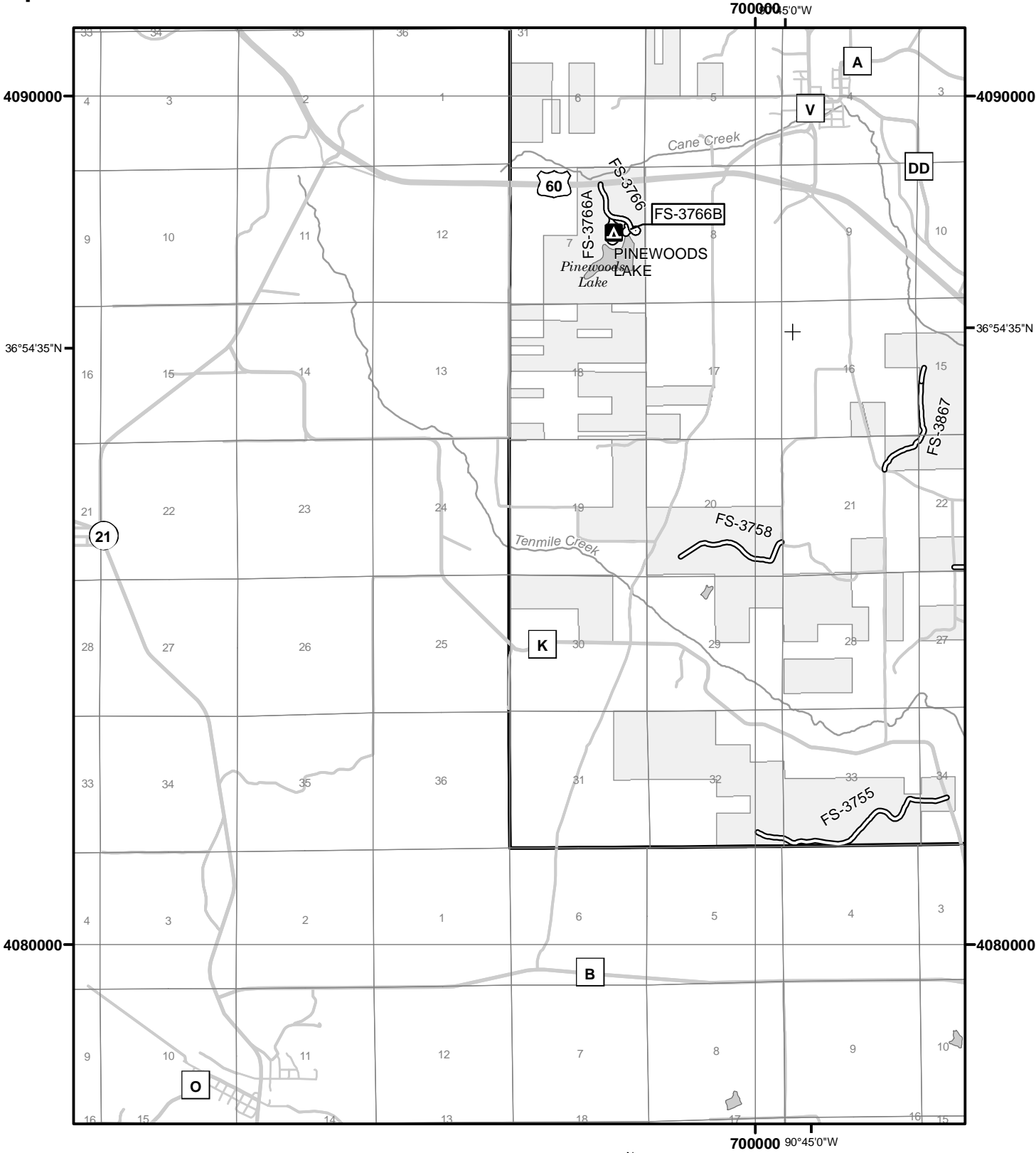
LEGEND




MAP INDEX Q31

Roads Open to Highway Legal Vehicles Only	Short Route Identifier	Political Boundary
Trails Open to Wheeled Vehicles 50" or Less in Width	Open To Cross Country Travel	Lakes and Rivers
Trails Open to Motorcycles Only	Forest or Unit Boundary	Township and Range Lines
Seasonal Designation (See Table) (Used along with road or trail listed above)	National Forest System Lands	Section Lines
Interstate	Non-National Forest System Lands within the National Forest	River
Highways, US, State, County	Wilderness	
Other Public Roads		

Motor Vehicle Use Map 2022  
Mark Twain National Forest  
Poplar Bluff Unit



LEGEND



MAP INDEX R27

— Roads Open to Highway Legal Vehicles Only

..... Trails Open to Wheeled Vehicles  
50" or Less in Width

..... Trails Open to Motorcycles Only

Seasonal Designation (See Table)  
(Used along with road or trail listed above)

Interstate

Highways, US, State, County

Other Public Roads

**70333** Short Route Identifier

Open To Cross Country Travel

Forest or Unit Boundary

National Forest System Lands

Non-National Forest System Lands  
within the National Forest

Wilderness

Political Boundary

Lakes and Rivers

Township and Range Lines

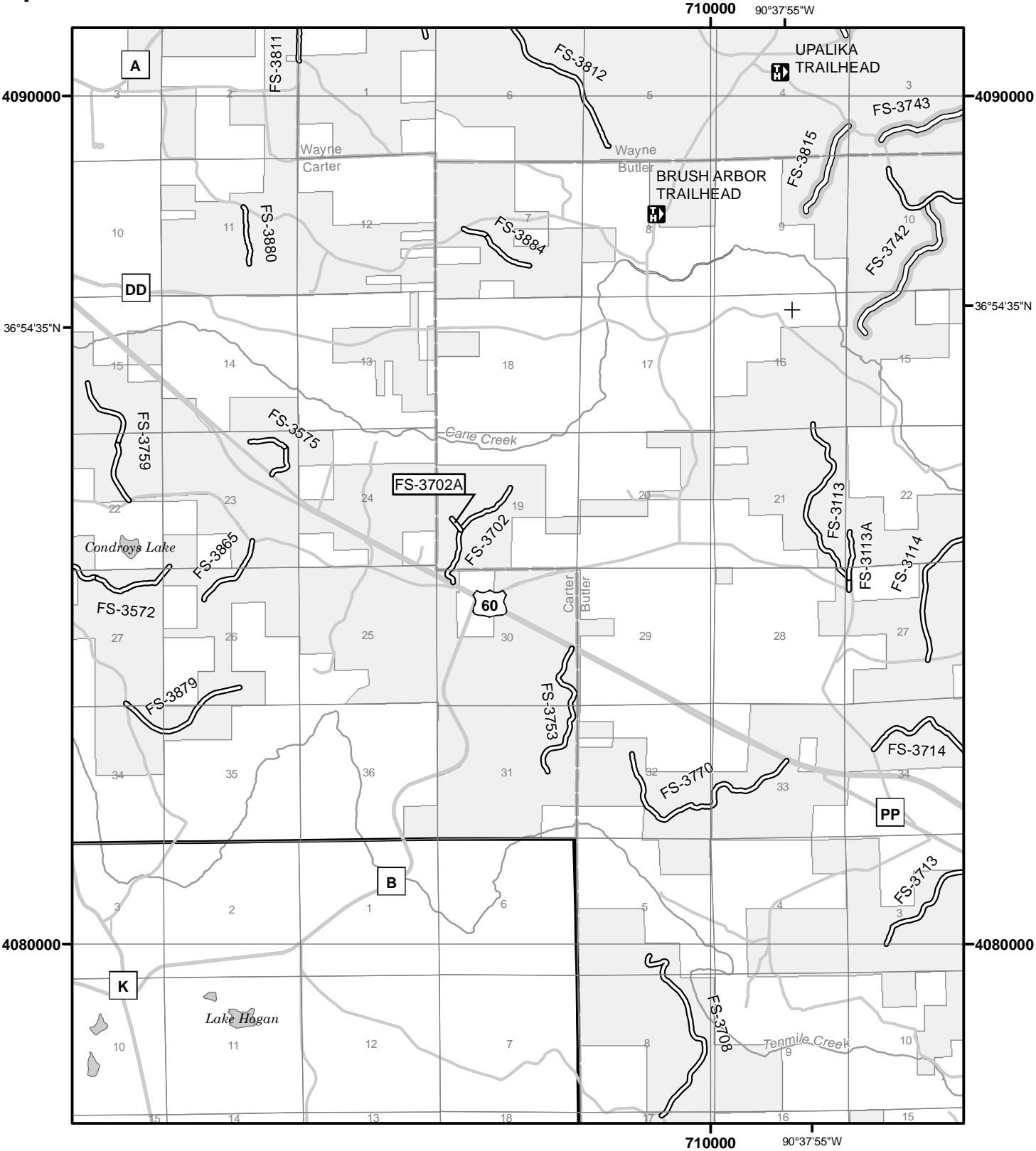
Section Lines

River


Campground

	P28	P29	P30	P31
Q27	Q28	Q29	Q30	Q31
<b>R27</b>	R28	R29	R30	R31
S28	S29	S30	S31	

Motor Vehicle Use Map 2022  
Mark Twain National Forest  
Poplar Bluff Unit



LEGEND

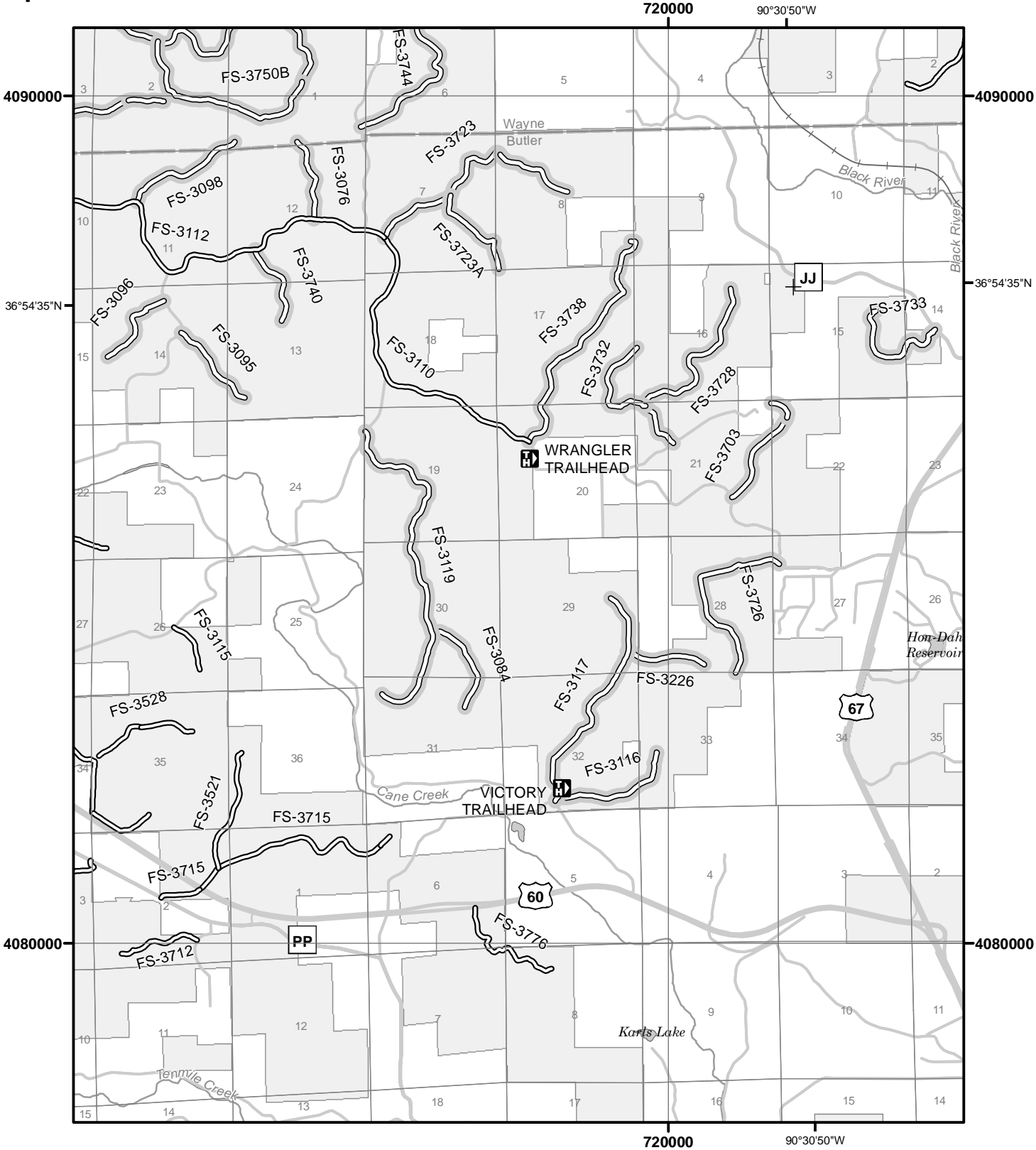


MAP INDEX R28


Roads Open to Highway Legal Vehicles Only	Short Route Identifier	Political Boundary
Trails Open to Wheeled Vehicles 50" or Less in Width	Open To Cross Country Travel	Lakes and Rivers
Trails Open to Motorcycles Only	Forest or Unit Boundary	Township and Range Lines
Seasonal Designation (See Table) (Used along with road or trail listed above)	National Forest System Lands	Section Lines
Interstate	Non-National Forest System Lands within the National Forest	River
Highways, US, State, County	Wilderness	
Other Public Roads		Trailhead

	P28	P29	P30	P31
Q27	Q28	Q29	Q30	Q31
R27	<b>R28</b>	R29	R30	R31
S28	S29	S30	S31	

Motor Vehicle Use Map 2022  
Mark Twain National Forest  
Poplar Bluff Unit



LEGEND



MAP INDEX R29

Roads Open to Highway Legal Vehicles Only

Trails Open to Wheeled Vehicles 50" or Less in Width

Trails Open to Motorcycles Only

Seasonal Designation (See Table) (Used along with road or trail listed above)

Interstate

Highways, US, State, County

Other Public Roads

Short Route Identifier

Open To Cross Country Travel

Forest or Unit Boundary

National Forest System Lands

Non-National Forest System Lands within the National Forest

Wilderness

Political Boundary

Lakes and Rivers

Township and Range Lines

Section Lines

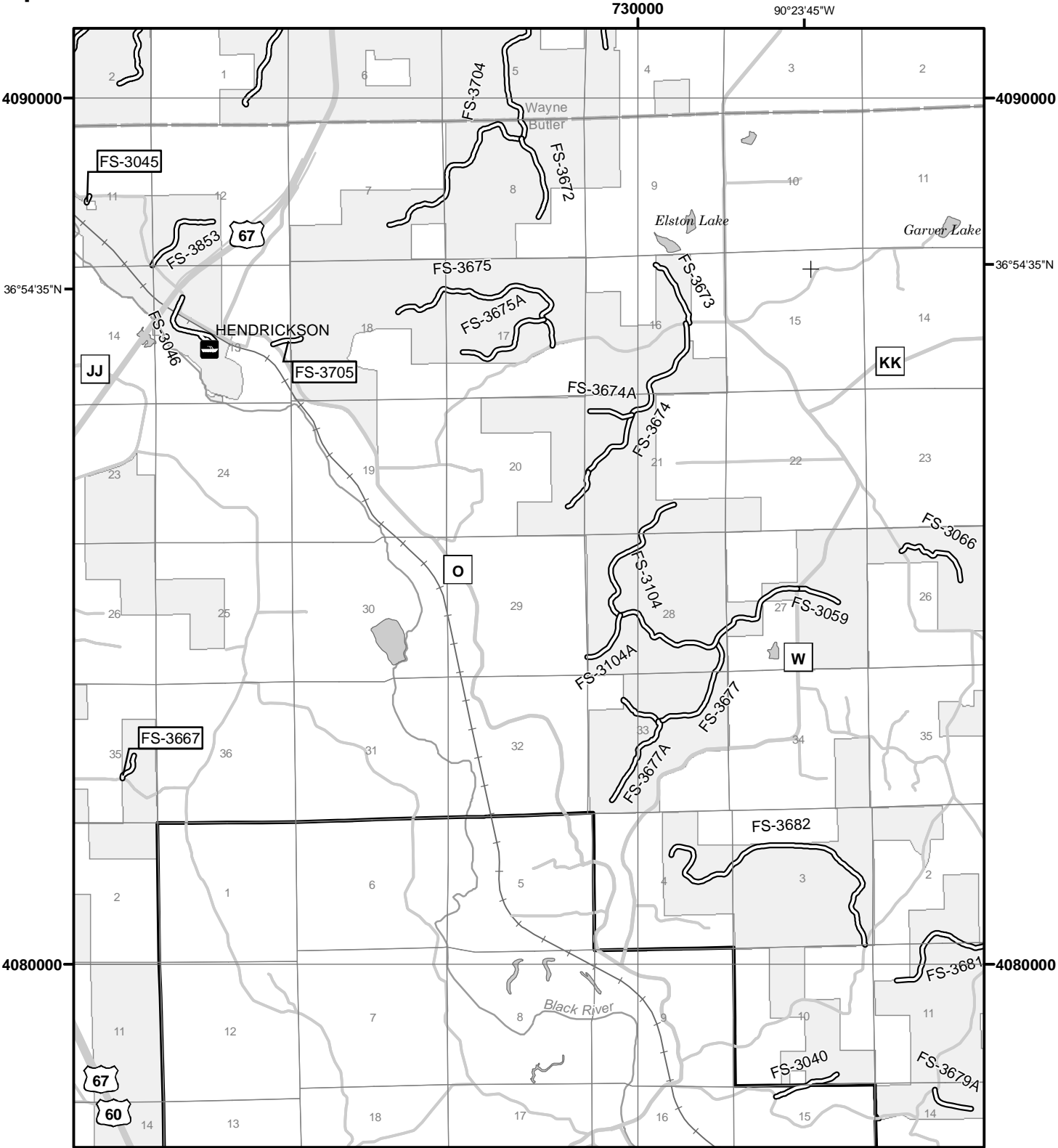
River

Trailhead

	P28	P29	P30	P31
Q27	Q28	Q29	Q30	Q31
R27	R28	R29	R30	R31
S28	S29	S30	S31	



Motor Vehicle Use Map 2022  
Mark Twain National Forest  
Poplar Bluff Unit



LEGEND

— Roads Open to Highway Legal Vehicles Only

..... Trails Open to Wheeled Vehicles  
50" or Less in Width

..... Trails Open to Motorcycles Only

Seasonal Designation (See Table)  
(Used along with road or trail listed above)

Interstate

Highways, US, State, County

Other Public Roads

**70333** Short Route Identifier

Open To Cross Country Travel

Forest or Unit Boundary

National Forest System Lands

Non-National Forest System Lands  
within the National Forest

Wilderness

Political Boundary

Lakes and Rivers

Township and Range Lines

Section Lines

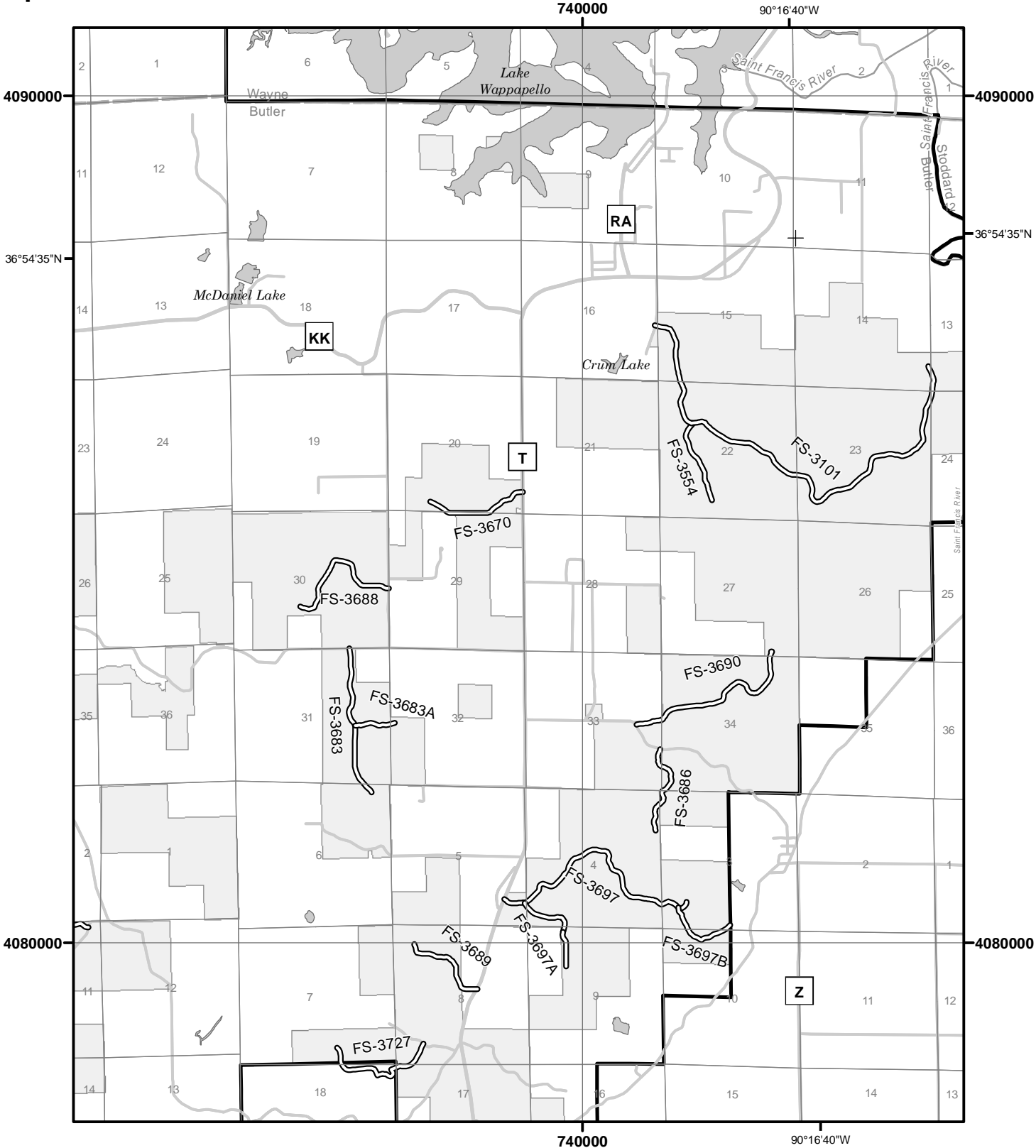
River

Boating Site


MAP INDEX R30

	P28	P29	P30	P31
Q27	Q28	Q29	Q30	Q31
R27	R28	R29	<b>R30</b>	R31
S28	S29	S30	S31	

Motor Vehicle Use Map 2022  
Mark Twain National Forest  
Poplar Bluff Unit



LEGEND



MAP INDEX R31

- Roads Open to Highway Legal Vehicles Only

Trails Open to Wheeled Vehicles  
50" or Less in Width

Trails Open to Motorcycles Only

Seasonal Designation (See Table)  
(Used along with road or trail listed above)

Interstate

Highways, US, State, County

Other Public Roads
- Short Route Identifier

Open To Cross Country Travel

Forest or Unit Boundary

National Forest System Lands

Non-National Forest System Lands  
within the National Forest

Wilderness
- Political Boundary

Lakes and Rivers

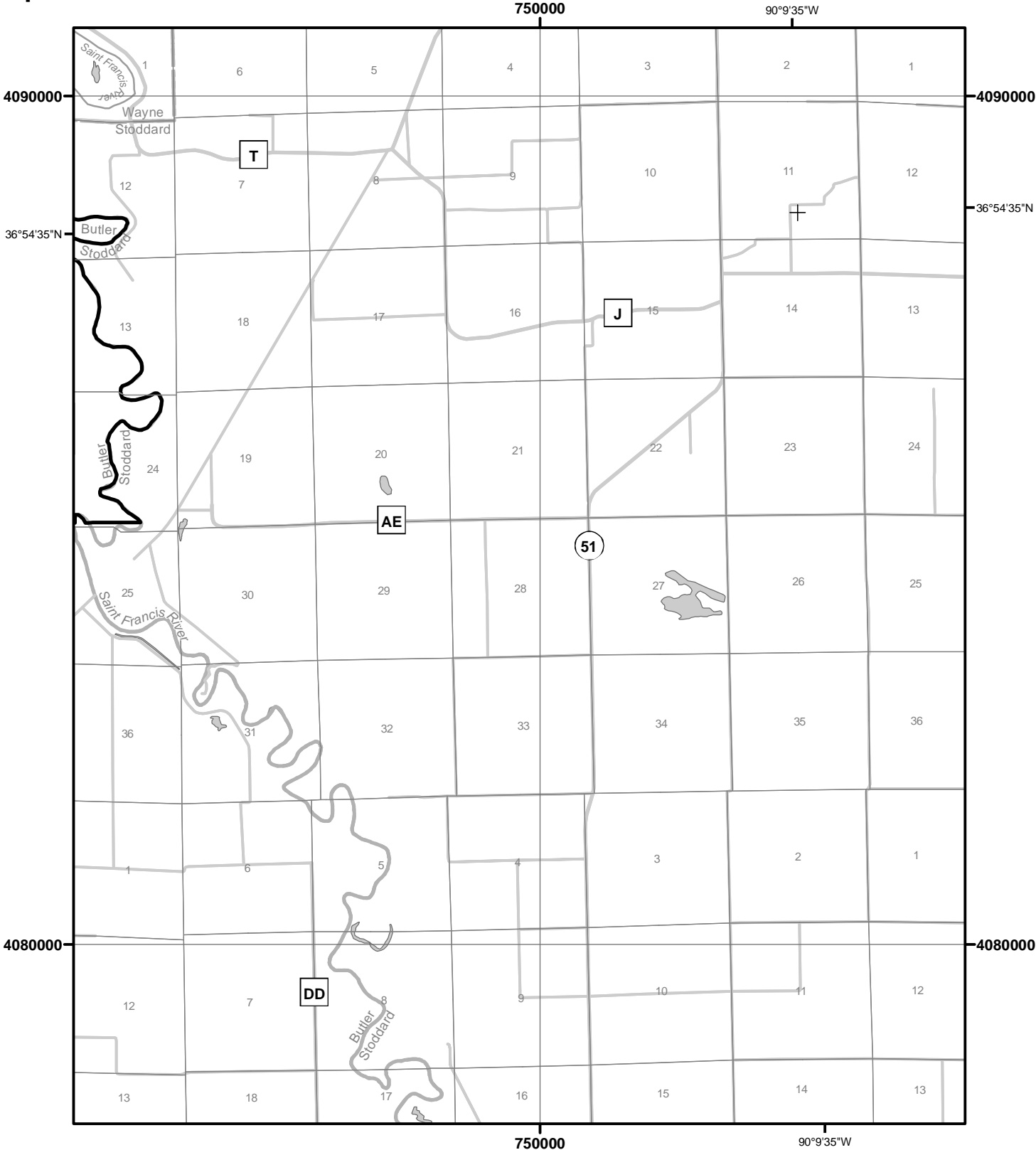
Township and Range Lines

Section Lines


River

	P28	P29	P30	P31	
Q27	Q28	Q29	Q30	Q31	
R27	R28	R29	R30	R31	R32
S28	S29	S30	S31		

Motor Vehicle Use Map 2022  
Mark Twain National Forest  
Poplar Bluff Unit



LEGEND



MAP INDEX R32

— Roads Open to Highway Legal Vehicles Only

..... Trails Open to Wheeled Vehicles  
50" or Less in Width

..... Trails Open to Motorcycles Only

Seasonal Designation (See Table)  
(Used along with road or trail listed above)

Interstate

Highways, US, State, County

Other Public Roads

**70333** Short Route Identifier

Open To Cross Country Travel

Forest or Unit Boundary

National Forest System Lands

Non-National Forest System Lands  
within the National Forest

Wilderness

Political Boundary

Lakes and Rivers

Township and Range Lines

Section Lines

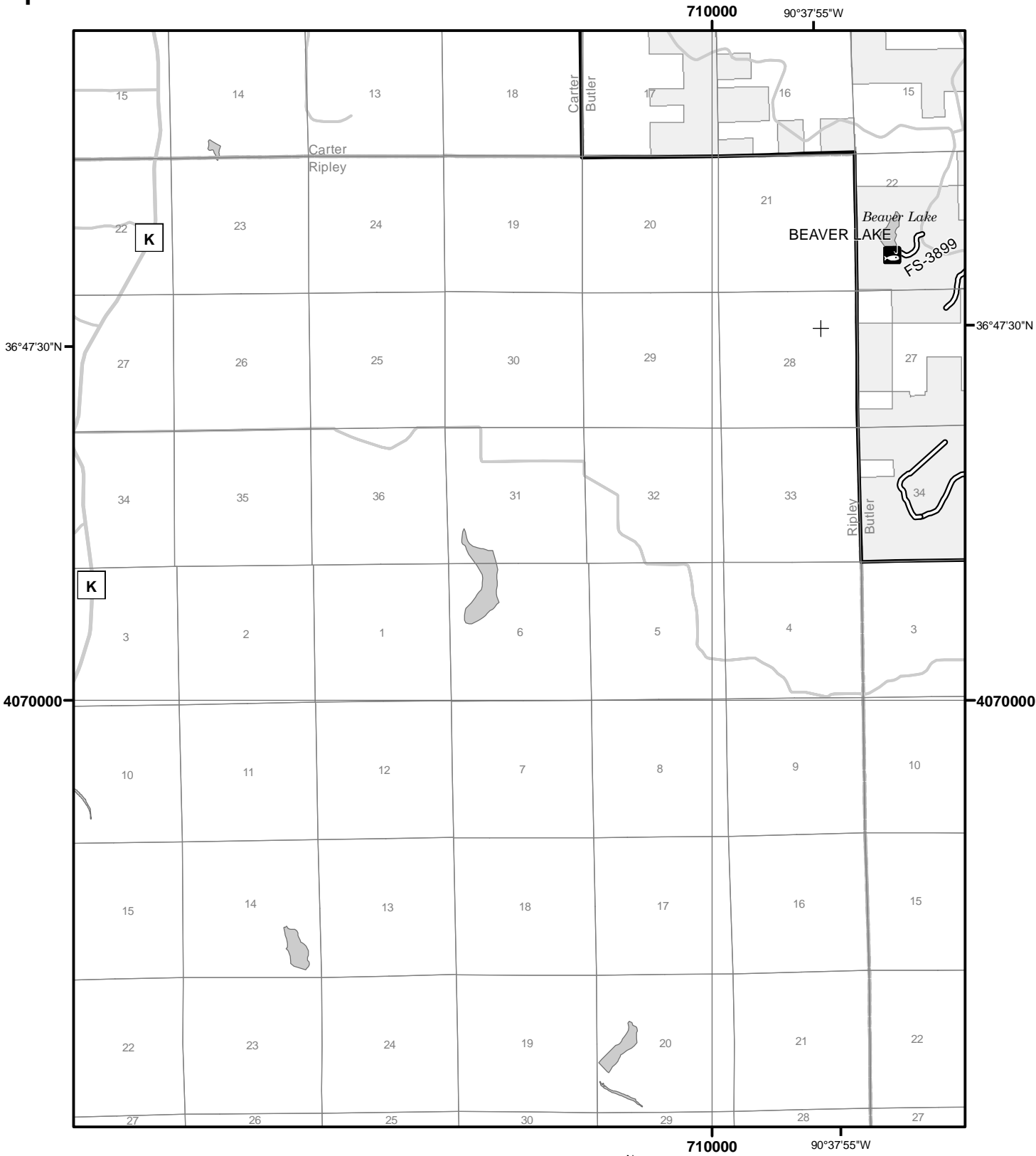
River

	P28	P29	P30	P31	
Q27	Q28	Q29	Q30	Q31	
R27	R28	R29	R30	R31	<b>R32</b>
S28	S29	S30	S31		


# Motor Vehicle Use Map 2022

## Mark Twain National Forest

### Poplar Bluff Unit



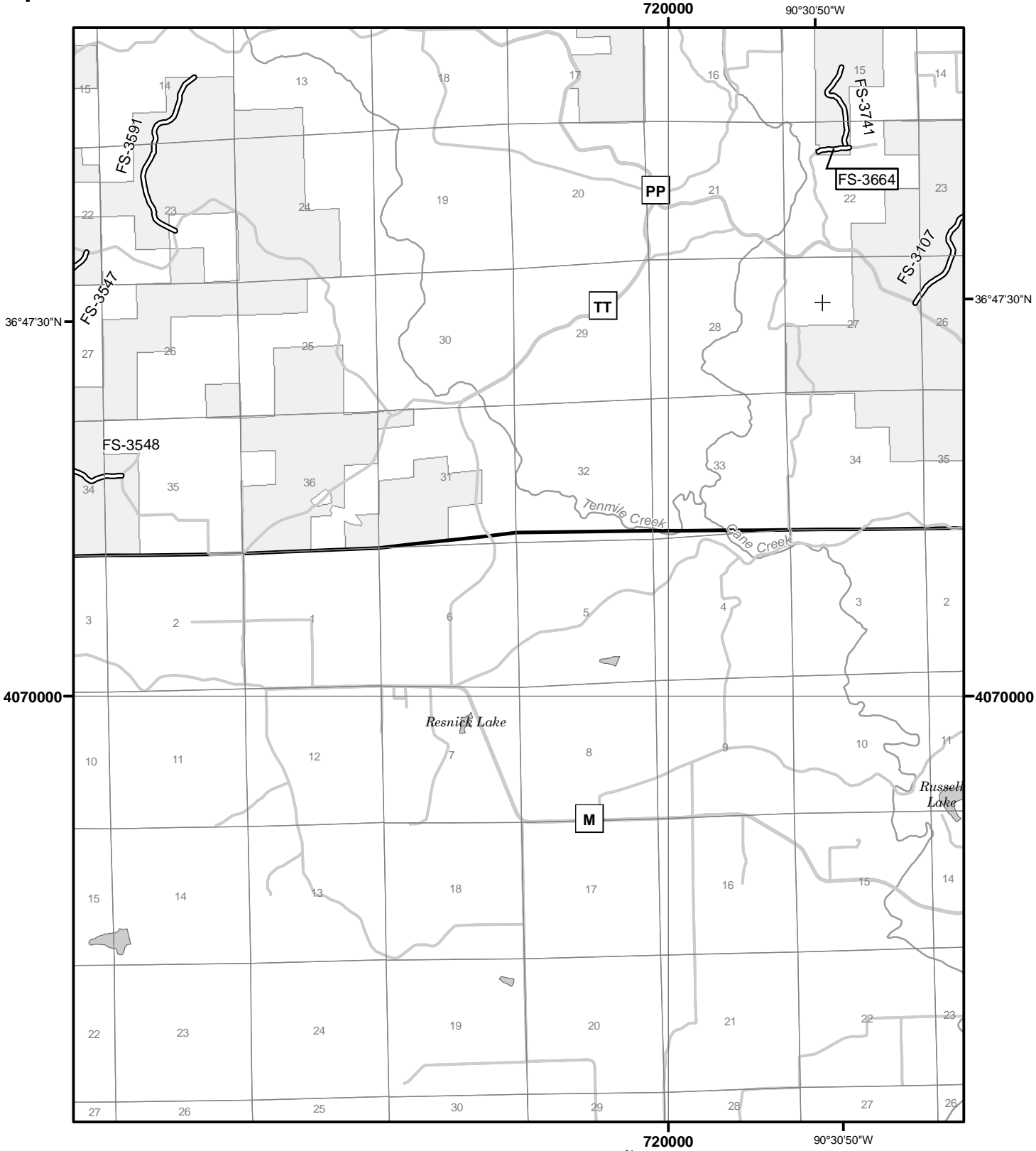
#### LEGEND




#### MAP INDEX S28

<ul style="list-style-type: none"> <li>— Roads Open to Highway Legal Vehicles Only</li> <li>..... Trails Open to Wheeled Vehicles 50" or Less in Width</li> <li>..... Trails Open to Motorcycles Only</li> <li>Seasonal Designation (See Table) (Used along with road or trail listed above)</li> <li>Interstate</li> <li>Highways, US, State, County</li> <li>Other Public Roads</li> </ul>	<ul style="list-style-type: none"> <li><b>70333</b> Short Route Identifier</li> <li>Open To Cross Country Travel</li> <li>Forest or Unit Boundary</li> <li>National Forest System Lands</li> <li>Non-National Forest System Lands within the National Forest</li> <li>Wilderness</li> </ul>	<ul style="list-style-type: none"> <li>Political Boundary</li> <li>Lakes and Rivers</li> <li>Township and Range Lines</li> <li>Section Lines</li> <li>River</li> </ul>	Fishing Site
--	---	--	--------------

Motor Vehicle Use Map 2022  
Mark Twain National Forest  
Poplar Bluff Unit



LEGEND



MAP INDEX S29

Roads Open to Highway Legal Vehicles Only

Trails Open to Wheeled Vehicles 50" or Less in Width

Trails Open to Motorcycles Only

Seasonal Designation (See Table) (Used along with road or trail listed above)

Interstate

Highways, US, State, County

Other Public Roads

Short Route Identifier

Open To Cross Country Travel

Forest or Unit Boundary

National Forest System Lands

Non-National Forest System Lands within the National Forest

Wilderness

Political Boundary

Lakes and Rivers

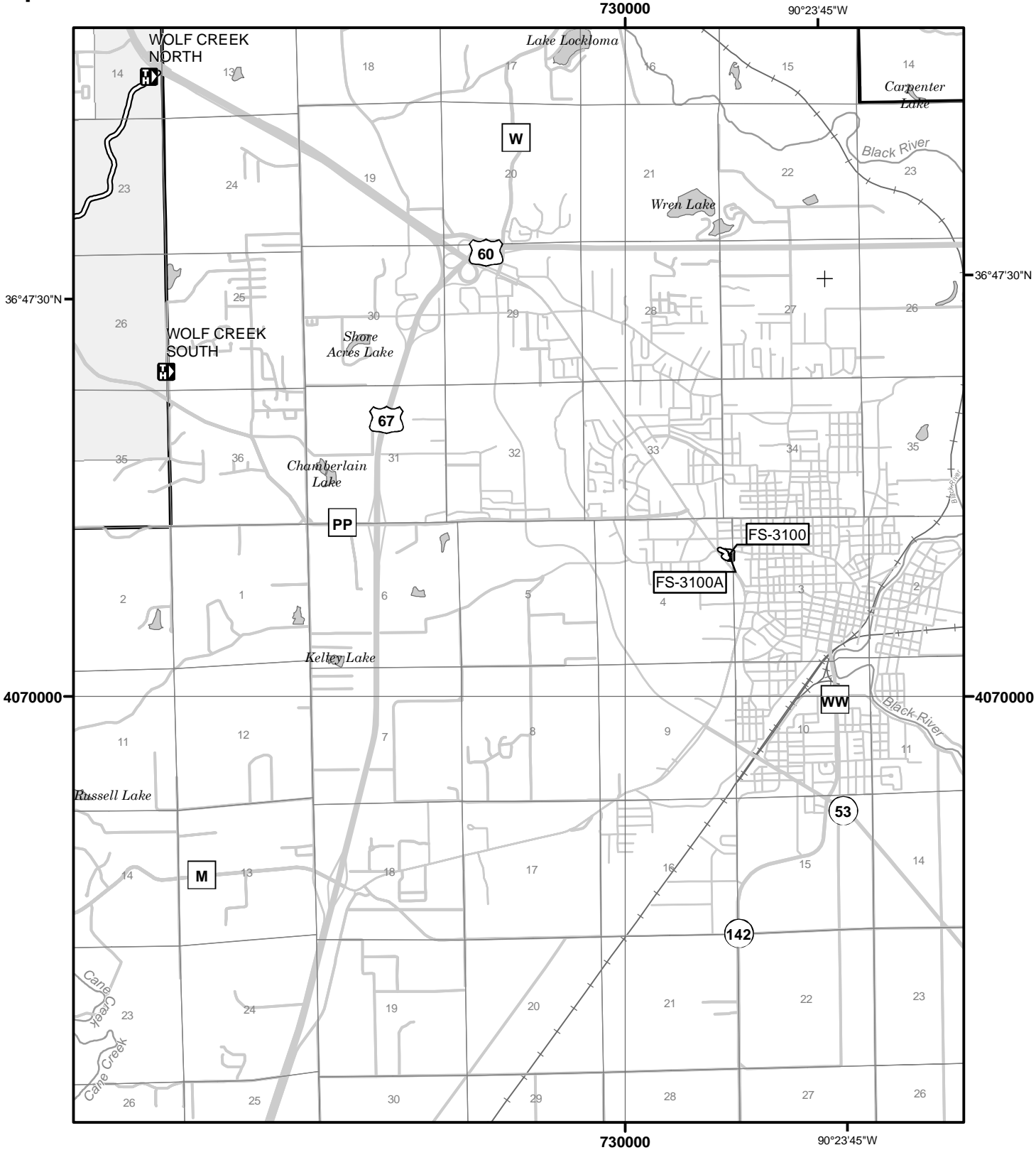
Township and Range Lines

Section Lines


River

	P28	P29	P30	P31
Q27	Q28	Q29	Q30	Q31
R27	R28	R29	R30	R31
S28	S29	S30	S31	R32

Motor Vehicle Use Map 2022  
Mark Twain National Forest  
Poplar Bluff Unit



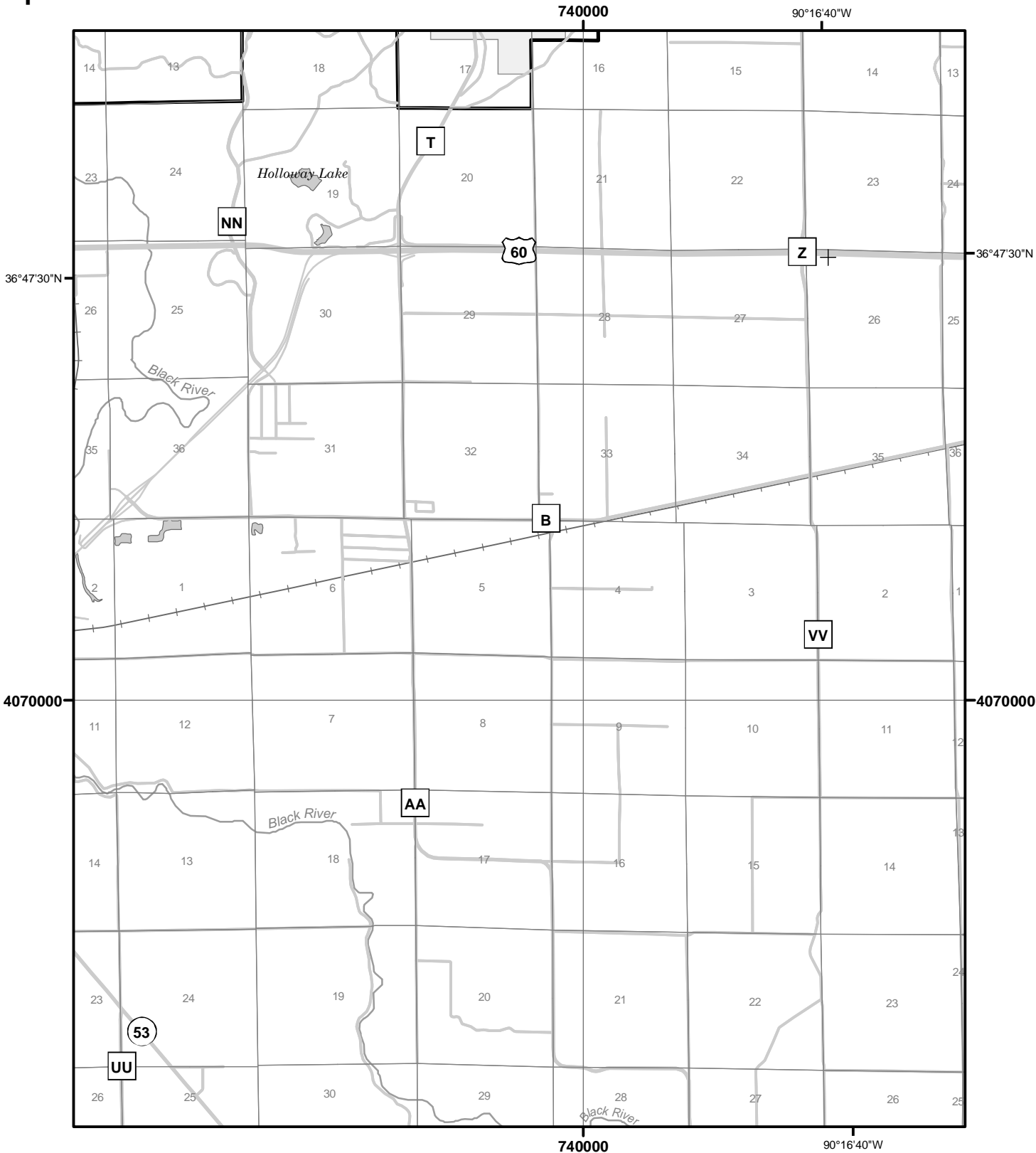
LEGEND




MAP INDEX S30

Roads Open to Highway Legal Vehicles Only	Short Route Identifier	Political Boundary
Trails Open to Wheeled Vehicles 50" or Less in Width	Open To Cross Country Travel	Lakes and Rivers
Trails Open to Motorcycles Only	Forest or Unit Boundary	Township and Range Lines
Seasonal Designation (See Table) (Used along with road or trail listed above)	National Forest System Lands	Section Lines
Interstate	Non-National Forest System Lands within the National Forest	River
Highways, US, State, County	Wilderness	
Other Public Roads		Trailhead

Motor Vehicle Use Map 2022  
Mark Twain National Forest  
Poplar Bluff Unit



LEGEND



MAP INDEX S31

Roads Open to Highway Legal Vehicles Only	Short Route Identifier	Political Boundary
Trails Open to Wheeled Vehicles 50" or Less in Width	Open To Cross Country Travel	Lakes and Rivers
Trails Open to Motorcycles Only	Forest or Unit Boundary	Township and Range Lines
Seasonal Designation (See Table) (Used along with road or trail listed above)	National Forest System Lands	Section Lines
Interstate	Non-National Forest System Lands within the National Forest	River
Highways, US, State, County	Wilderness	
Other Public Roads		

**Motor Vehicle Use Map 2022**  
**Mark Twain National Forest**  
**Poplar Bluff Unit**





<b>Short Route</b>		
<b>Route Number</b>	<b>Legend</b>	<b>Length in Feet</b>
2997A	Roads Open to Highway Legal Vehicles Only, Yearlong	981
2997B	Roads Open to Highway Legal Vehicles Only, Yearlong	730
2997C	Roads Open to Highway Legal Vehicles Only, Yearlong	286
2997D	Roads Open to Highway Legal Vehicles Only, Seasonal	953
2997E	Roads Open to Highway Legal Vehicles Only, Seasonal	1,287
3045	Roads Open to Highway Legal Vehicles Only, Yearlong	288
3100	Roads Open to Highway Legal Vehicles Only, Yearlong	852
3100A	Roads Open to Highway Legal Vehicles Only, Yearlong	335
3618	Roads Open to Highway Legal Vehicles Only, Yearlong	1,009
3664	Roads Open to Highway Legal Vehicles Only, Yearlong	1,213
3667	Roads Open to Highway Legal Vehicles Only, Yearlong	1,089
3702A	Roads Open to Highway Legal Vehicles Only, Yearlong	566
3705	Roads Open to Highway Legal Vehicles Only, Yearlong	1,098
3766B	Roads Open to Highway Legal Vehicles Only, Yearlong	845
3839	Roads Open to Highway Legal Vehicles Only, Yearlong	1,064
3873A	Roads Open to Highway Legal Vehicles Only, Yearlong	1,106





## Seasonal and Special Vehicle Designations

Route Number	Legend	Special Vehicle Designation	Dates Allowed	Beginning Mile Post	Ending Mile Post
2997, 2997D, 2997E, 2997F	 Roads open to highway legal vehicles only, with Seasonal Designation	Seasonal Designation	05/15-09/15		
3076, 3084, 3095, 3096, 3098, 3116, 3117, 3119, 3226, 3703, 3723, 3726, 3728, 3730, 3731, 3732, 3733, 3735, 3738, 3740, 3742, 3743, 3744, 3750, 3815, 3893, 3723A, 3750B	 Roads open to highway legal vehicles only, with Seasonal Designation	Seasonal Designation	06/01-03/14		