

Motor Vehicle Use Map

Potosi and Salem Unit
National Forest
Mark Twain



America's Great Outdoors

Missouri

2022

Forest  Service

United States Department of Agriculture

Motor Vehicle Use Map



THE PURPOSE AND CONTENTS OF THIS MAP

The designations shown on this motor vehicle use map (MVUM) were made by the responsible official pursuant to 36 CFR 212.51; are effective as of the date on the front cover of this MVUM; and will remain in effect until superceded by next year's MVUM.

Forest Supervisor, Mark Twain National Forest

It is the responsibility of the user to acquire the current MVUM. This MVUM shows the National Forest System roads, National Forest System trails, and the areas on National Forest System lands in the Mark Twain National Forest that are designated for motor vehicle use pursuant to 36 CFR 212.51. This MVUM also identifies the vehicle classes allowed on each route and in each area; and any seasonal restrictions that apply on those routes and in those areas.

Designation of a road, trail, or area for motor vehicle use by a particular class of vehicle under 36 CFR 212.51 should not be interpreted as encouraging or inviting use or implying that the road, trail, or area is passable, actively maintained, or safe for travel. Motor vehicle designations include parking along designated routes and at facilities associated with designated routes when it is safe to do so and when not causing damage to National Forest System resources. Seasonal weather conditions and natural events may render designated roads and trails impassable for extended periods. Designated areas may contain dangerous or impassable terrain. Many designated roads and trails may be passable only by high-clearance vehicles or four-wheel-drive vehicles. Maintenance of designated roads and trails will depend on available resources, and many may receive little maintenance.

This motor vehicle use map identifies those roads, trails, and areas designated for the motor vehicle use under 36 CFR 212.51 for the purpose of enforcing the prohibition at 36 CFR 261.13. This is a limited purpose. The other public roads are shown for information and navigation purposes only and are not subject to

These designations apply only to National Forest System roads, National Forest System trails, and areas on National Forest System lands.

OPERATOR RESPONSIBILITIES

Operating a motor vehicle on National Forest System roads, National Forest System trails, and in areas on National Forest System lands carries a greater responsibility than operating that vehicle in a city or other developed setting. Not only must you know and follow all applicable traffic laws, you need to show concern for the environment as well as other forest users. The misuse of motor vehicles can lead to the temporary or permanent closure of any designated road, trail, or area. As a motor vehicle operator, you are also subject to State traffic law, including State requirements for licensing, registration, and operation of the vehicle in question.

Motor vehicle use, especially off-highway vehicle use, involves inherent risks that may cause property damage, serious injury, and possibly death to participants. Drive cautiously and anticipate rough surfaces and features such as snow, mud, vegetation, and water crossings common to remote driving conditions. By your Participation, you voluntarily assume full responsibility for these damages, risks, and dangers. Take care at all times to protect yourself and those under your responsibility.

Much of the Mark Twain National Forest is remote. Medical assistance may not be readily available. Cellular telephones do not work in many areas of the Mark Twain National Forest. Operators should take adequate food, water, first-aid supplies, and other equipment appropriate for the conditions and expected weather.

ALWAYS REMEMBER TO RESPECT PRIVATE LAND! PROTECT YOUR PRIVILEGE. STAY ON DESIGNATED ROADS, TRAILS, AND IN DESIGNATED AREAS.

Read and understand this map in its entirety. If you have questions, please contact the Mark Twain National Forest for clarification.

As a motor vehicle operator on a National Forest System road, trail, or area, you must comply with this map, as well as all Federal, State, and local laws and regulations. Compliance with these rules is your responsibility.

USDA is an equal opportunity provider, employer, and lender

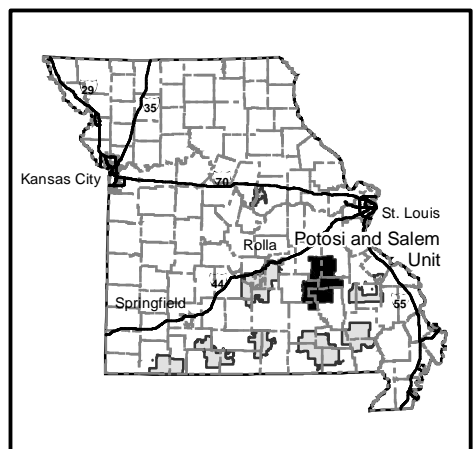
Roads

ATVs and UTVs are allowed on roads open to highway legal vehicles if they are in compliance with Missouri state law, authorized by a valid county ATV or UTV permit, and ridden in the county for which they have a permit. ATVs and UTVs may not be ridden on roads in counties that do not offer ATV or UTV permits; check with the appropriate county for details.

Trails

Forest permits are required for use of ATVs or motorcycles on the Chadwick Trails. UTVs may not be ridden on trails. Unlicensed motorcycles may **ONLY** be ridden on designated

VICINITY MAP





EXPLANATION OF LEGEND ITEMS

Roads Open to Highway Legal Vehicles Only:

These roads are open only to motor vehicles licensed under State law for general operation on all public roads within the State.

Trails Open to Vehicles 50 inches or Less in Width:

Trails open only to motor vehicles less than 50 inches in width at the widest point on the vehicle.

Trails Open to Motorcycles Only:

These trails are open only to motorcycles. Sidecars are not permitted.

Special Vehicle Designation:

This symbol indicates the road or trail is open to classes of vehicles other than those listed above. Refer to the Seasonal and Special Designation Table for further instructions.

Seasonal Designation:

This symbol, used in conjunction with one of the other road or trail symbols, indicates that the road or trail is open only during certain portions of the year. Refer to Seasonal and Special Designation Table for further

Other Public Roads and Trails:

- Interstate
- Highways, U.S., State, County
- Other Public Roads
- Other Public Trails

These symbols are used to show routes the Forest Service does not have jurisdiction over and has not designated for motorized use. These symbols are part of the reference layers showing connections to towns and cities outside the forest boundary.

Motorized Trail Access:



This symbol indicates a trailhead for access to a motorized route. Not all motorized routes have trailheads and those that do may range from primitive to developed.

Areas Open to Cross Country Travel:



These are areas on National Forest System land that allow cross-country travel by motorized vehicles. Specific vehicle classes and seasonal designations may be indicated in the Seasonal and Special Designation Table.

Short Route Identifier:

70333

This symbol is used for routes that are too short to show an symbol type on the map. The symbol contains the number of the road or trail. Users should refer to the corresponding number in the Short Route Table for designation information.

PROHIBITIONS

It is prohibited to possess or operate a motor vehicle on National Forest System lands on the Mark Twain National Forest other than in accordance with these designations (36 CFR 261.13).

Violators of 36 CFR 261.13 are subject to a fine of up to \$5,000, imprisonment for up to 6 months or both (18 U.S.C. 3571(e)). This prohibition applies regardless of the presence or absence of signs.

This map does not display nonmotorized uses, over-snow vehicle uses, or other facilities and attractions on the Mark Twain National Forest. Obtain forest visitor information from the local national forest office.

Designated roads, trails, and areas may also be subject to temporary, emergency closures. As a visitor, you must comply with signs notifying you of such restrictions. A national forest may issue an order to close a road, trail, or area on a temporary basis to protect the life, health, or safety of forest visitors or the natural or cultural resources in these areas. Such temporary and/or emergency closures are consistent with the Travel Management Rule (36 CFR 212.52 (b), 36 CFR 261 subpart B).

The designation "road or trail open to all motor vehicles" does not supersede vehicle size or weight limits imposed through State traffic law.

INFORMATION SOURCES

Mark Twain National Forest
Headquarters
401 Fairgrounds Road
Rolla, MO 65401
573-364-4621

Potosi/Fredericktown Ranger
District
10019 West State Highway 8 West
Potosi, MO 63664
573-438-5427

Salem Ranger District Office
1301 South Main
Salem, MO 65560
573-729-6656

To report a fire on the Mark Twain
National Forest
call this toll free number
(866) 800-8595

TTY access is through Relay
Missouri by dialing "711" within
Missouri. Out of state users 1-800-
735-2966 (TTY),
or 1-866-735-2460 (Voice).

Customers who are deaf or hard of
hearing and who wish to use
Spanish translation may
call 1-800-520-7309.
www.fs.usda.gov/mtnf

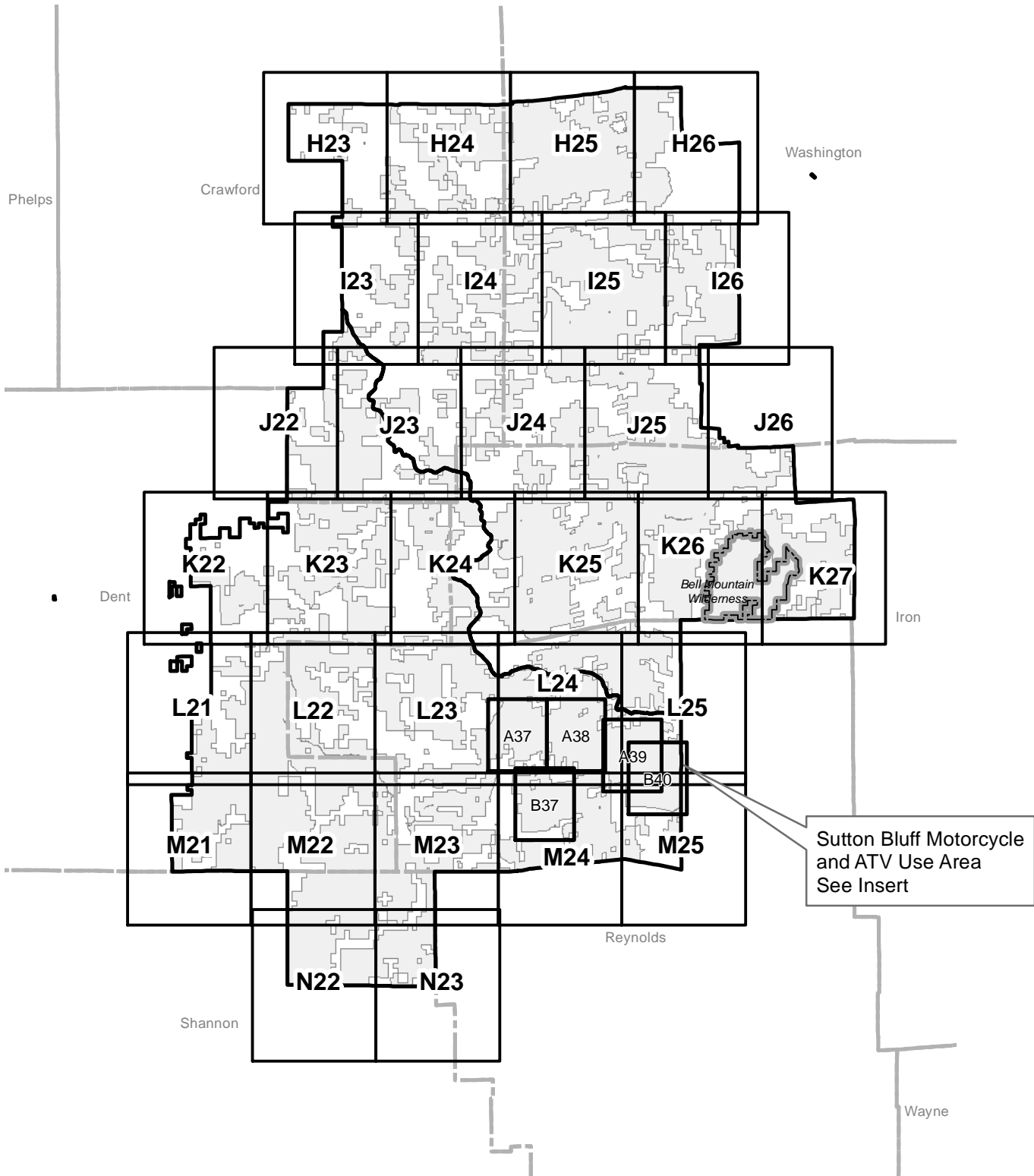
treadlightly!
LEAVING A GOOD IMPRESSION




Motor Vehicle Use Map 2022
Mark Twain National Forest
Potosi and Salem Unit



INDEX PAGE

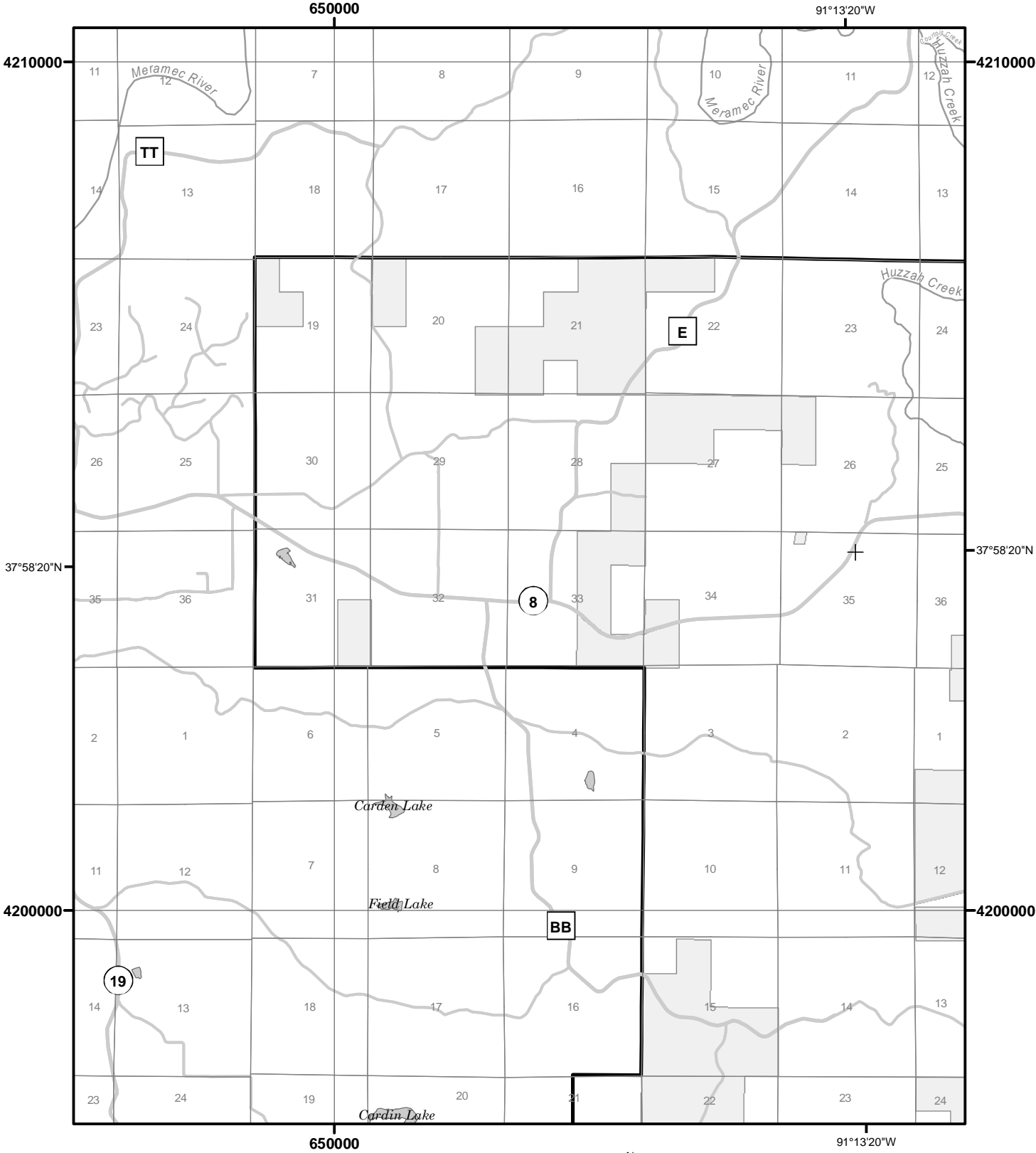


LEGEND




	Political Boundary		Index Page
	Open To Cross Country Travel		
	Forest or Unit Boundary		
	National Forest System Lands		
	Non-National Forest System Lands within the National Forest		
	Wilderness		

Motor Vehicle Use Map 2022
Mark Twain National Forest
Potosi and Salem Unit



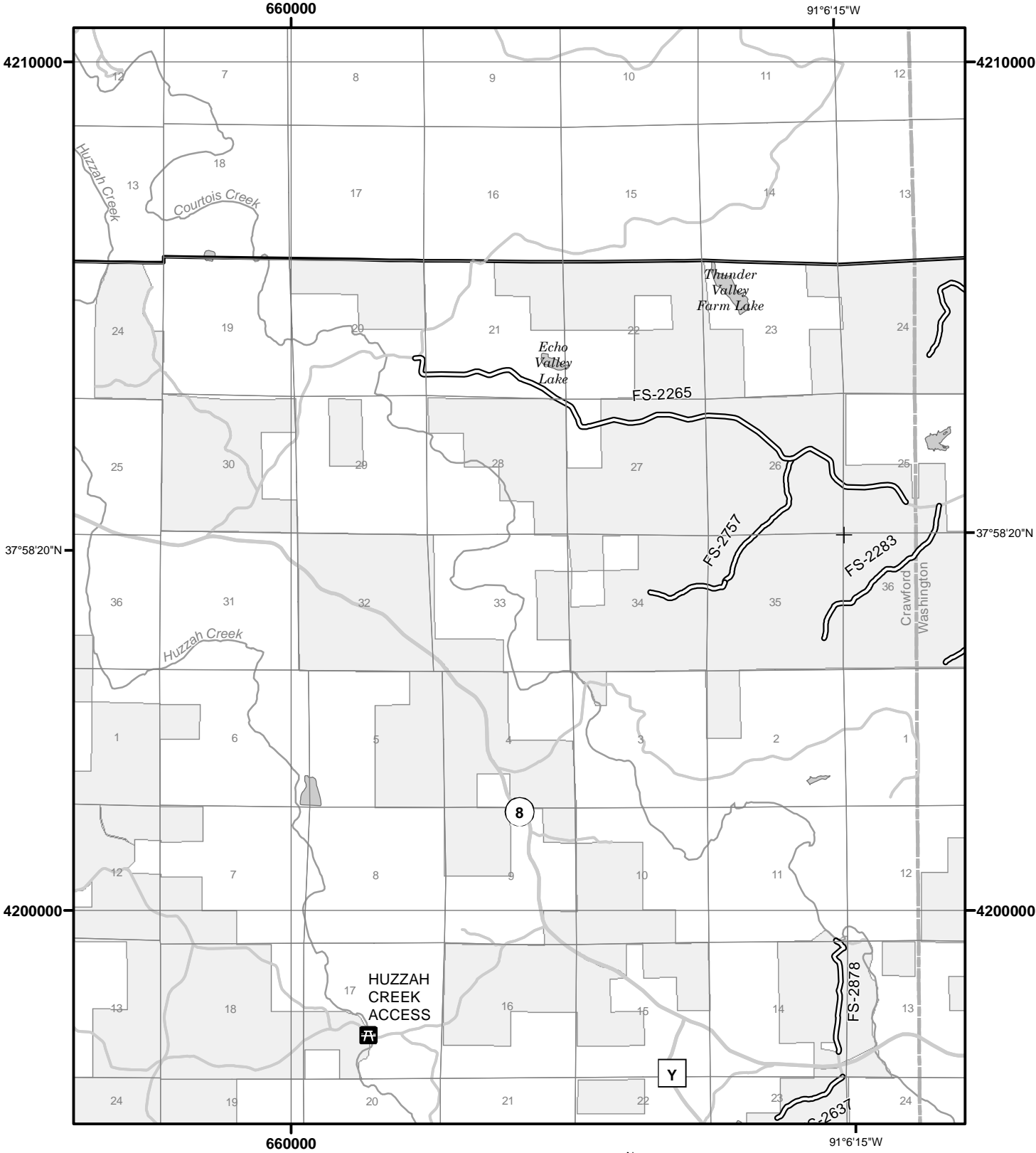
LEGEND




MAP INDEX H23

Roads Open to Highway Legal Vehicles Only	Short Route Identifier	Political Boundary
Trails Open to Wheeled Vehicles 50" or Less in Width	Open To Cross Country Travel	Lakes and Rivers
Trails Open to Motorcycles Only	Forest or Unit Boundary	Township and Range Lines
Seasonal Designation (See Table) (Used along with road or trail listed above)	National Forest System Lands	Section Lines
Interstate	Non-National Forest System Lands within the National Forest	River
Highways, US, State, County	Wilderness	
Other Public Roads		

Motor Vehicle Use Map 2022
Mark Twain National Forest
Potosi and Salem Unit



LEGEND

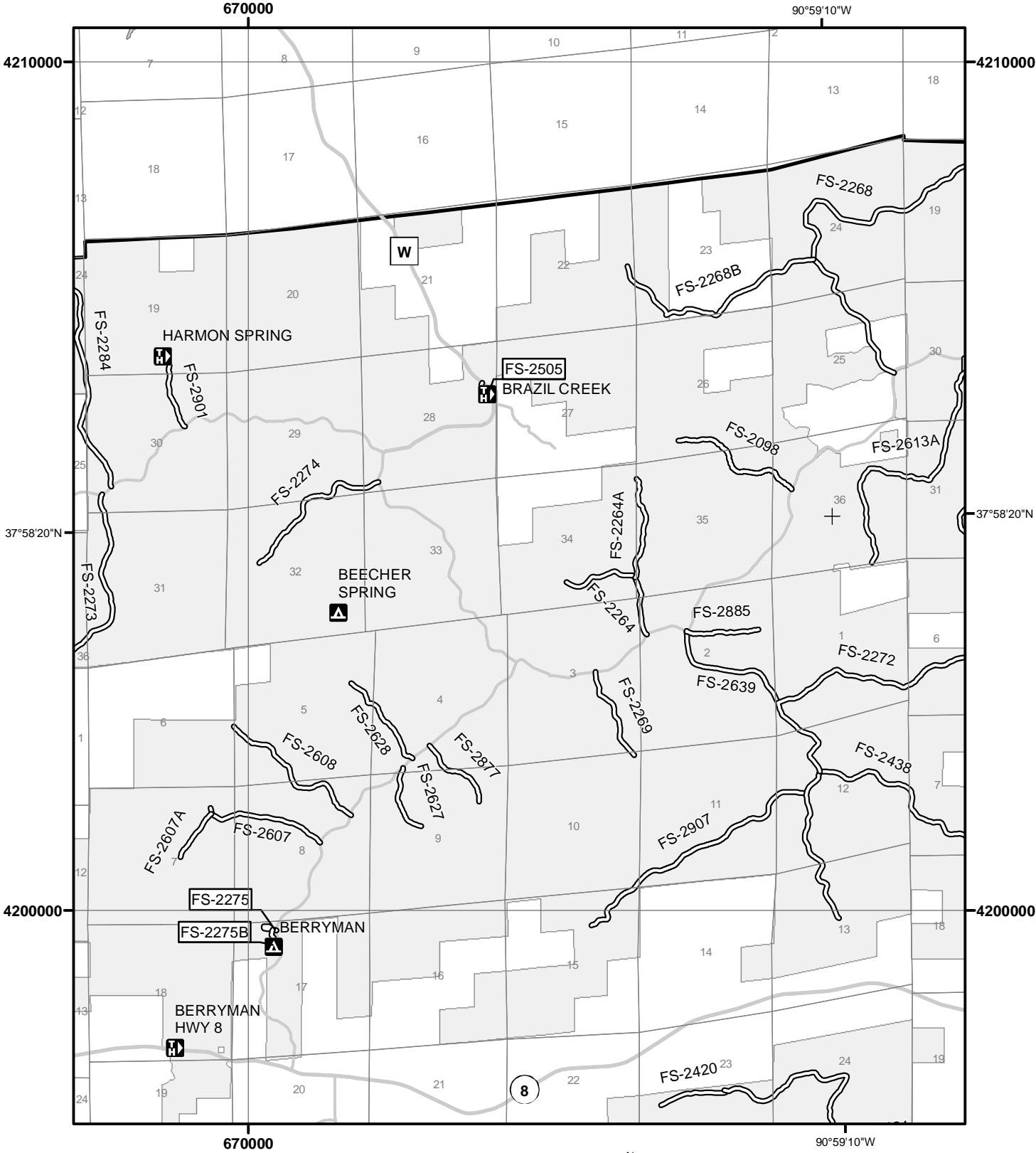


MAP INDEX H24


Roads Open to Highway Legal Vehicles Only	Short Route Identifier	Political Boundary
Trails Open to Wheeled Vehicles 50" or Less in Width	Open To Cross Country Travel	Lakes and Rivers
Trails Open to Motorcycles Only	Forest or Unit Boundary	Township and Range Lines
Seasonal Designation (See Table) (Used along with road or trail listed above)	National Forest System Lands	Section Lines
Interstate	Non-National Forest System Lands within the National Forest	River
Highways, US, State, County	Wilderness	
Other Public Roads		Day Use Area



Motor Vehicle Use Map 2022
Mark Twain National Forest
Potosi and Salem Unit

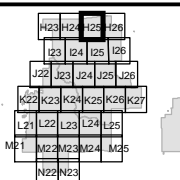


LEGEND

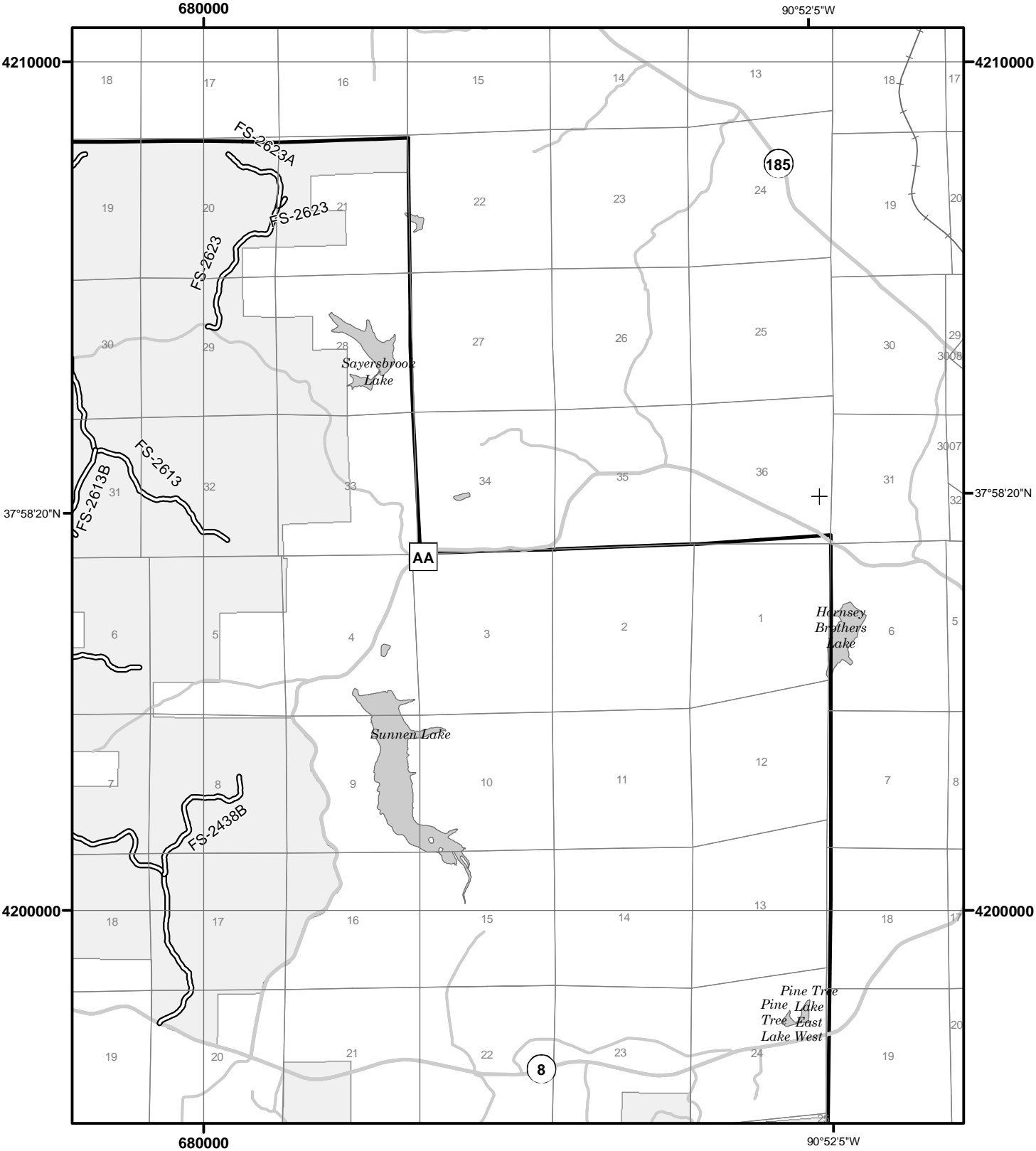


MAP INDEX H25


Roads Open to Highway Legal Vehicles Only	Short Route Identifier	Political Boundary
Trails Open to Wheeled Vehicles 50" or Less in Width	Open To Cross Country Travel	Lakes and Rivers
Trails Open to Motorcycles Only	Forest or Unit Boundary	Township and Range Lines
Seasonal Designation (See Table) (Used along with road or trail listed above)	National Forest System Lands	Section Lines
Interstate	Non-National Forest System Lands within the National Forest	River
Highways, US, State, County	Wilderness	Campground
Other Public Roads		Camping Area
		Trailhead



Motor Vehicle Use Map 2022
Mark Twain National Forest
Potosi and Salem Unit



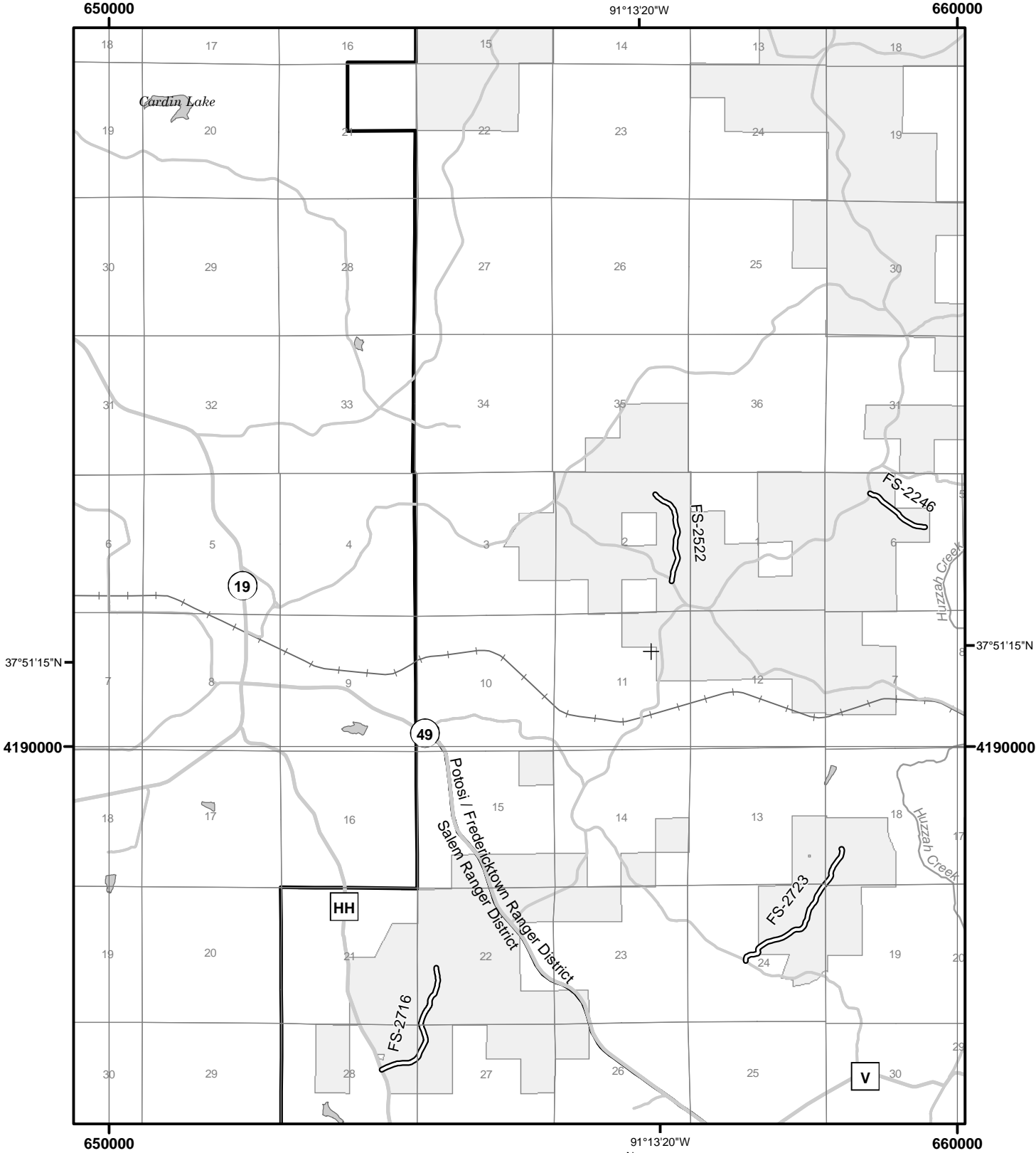
LEGEND




MAP INDEX H26

Roads Open to Highway Legal Vehicles Only	Short Route Identifier	Political Boundary
Trails Open to Wheeled Vehicles 50" or Less in Width	Open To Cross Country Travel	Lakes and Rivers
Trails Open to Motorcycles Only	Forest or Unit Boundary	Township and Range Lines
Seasonal Designation (See Table) (Used along with road or trail listed above)	National Forest System Lands	Section Lines
Interstate	Non-National Forest System Lands within the National Forest	River
Highways, US, State, County	Wilderness	
Other Public Roads		

Motor Vehicle Use Map 2022
Mark Twain National Forest
Potosi and Salem Unit



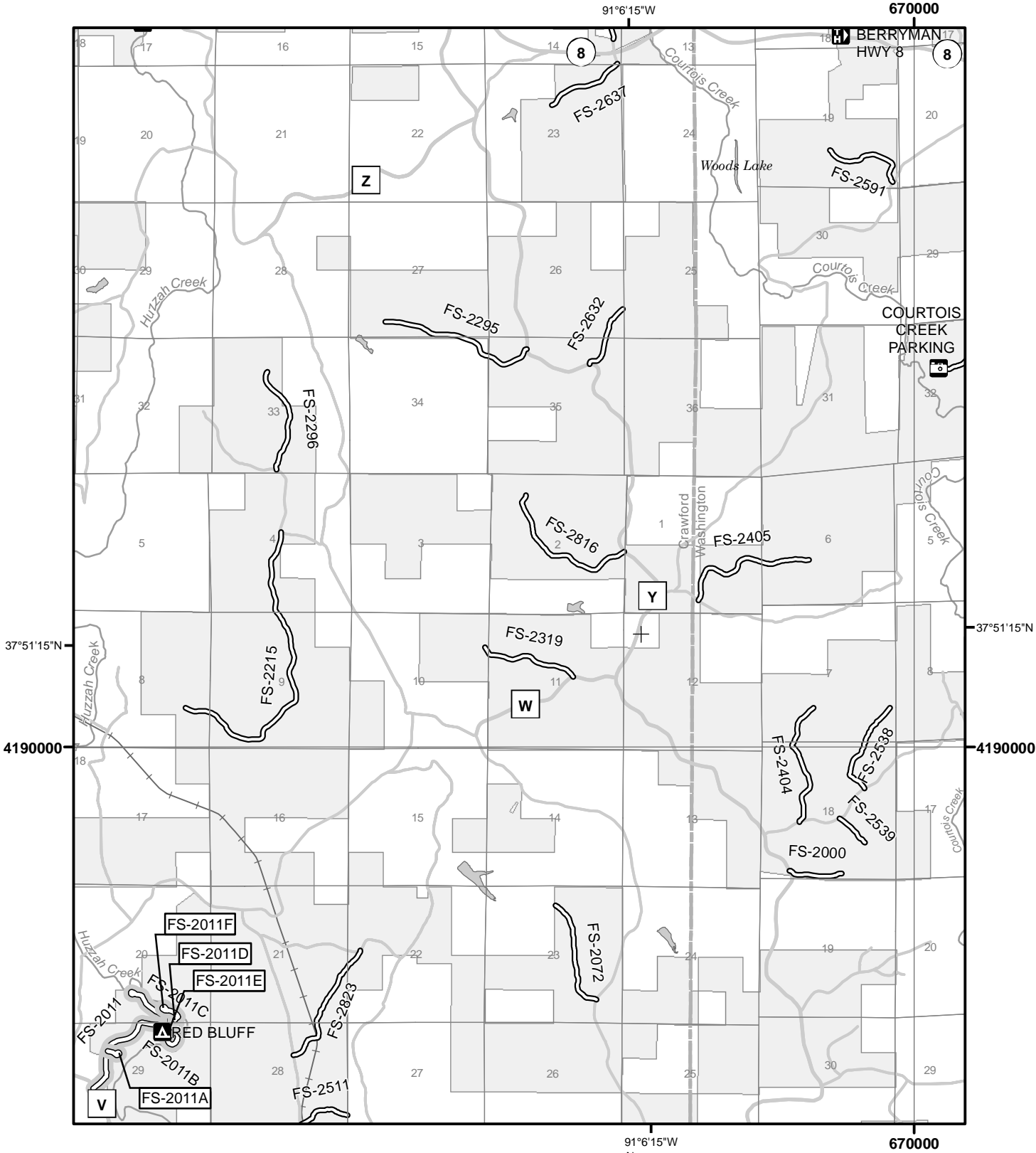
LEGEND



MAP INDEX I23

Roads Open to Highway Legal Vehicles Only	Short Route Identifier	Political Boundary
Trails Open to Wheeled Vehicles 50" or Less in Width	Open To Cross Country Travel	Lakes and Rivers
Trails Open to Motorcycles Only	Forest or Unit Boundary	Township and Range Lines
Seasonal Designation (See Table) (Used along with road or trail listed above)	National Forest System Lands	Section Lines
Interstate	Non-National Forest System Lands within the National Forest	River
Highways, US, State, County	Wilderness	
Other Public Roads		

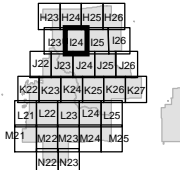
Motor Vehicle Use Map 2022
Mark Twain National Forest
Potosi and Salem Unit



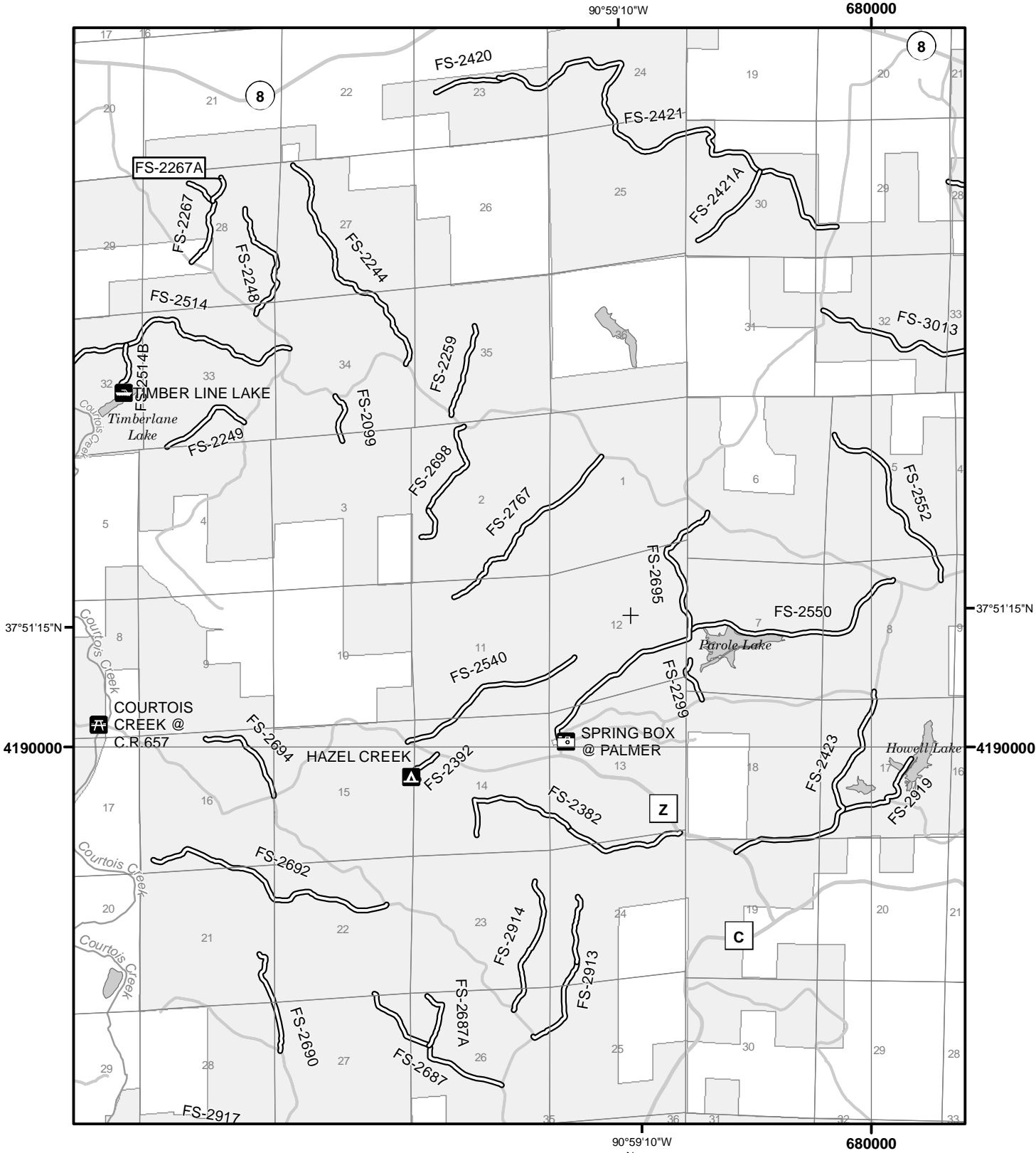
LEGEND

Roads Open to Highway Legal Vehicles Only	Short Route Identifier	Political Boundary
Trails Open to Wheeled Vehicles 50" or Less in Width	Open To Cross Country Travel	Lakes and Rivers
Trails Open to Motorcycles Only	Forest or Unit Boundary	Township and Range Lines
Seasonal Designation (See Table) (Used along with road or trail listed above)	National Forest System Lands	Section Lines
Interstate	Non-National Forest System Lands within the National Forest	River
Highways, US, State, County	Wilderness	Campground
Other Public Roads		Day Use Area
		Observation Site
		Trailhead


MAP INDEX I24



Motor Vehicle Use Map 2022
Mark Twain National Forest
Potosi and Salem Unit



LEGEND

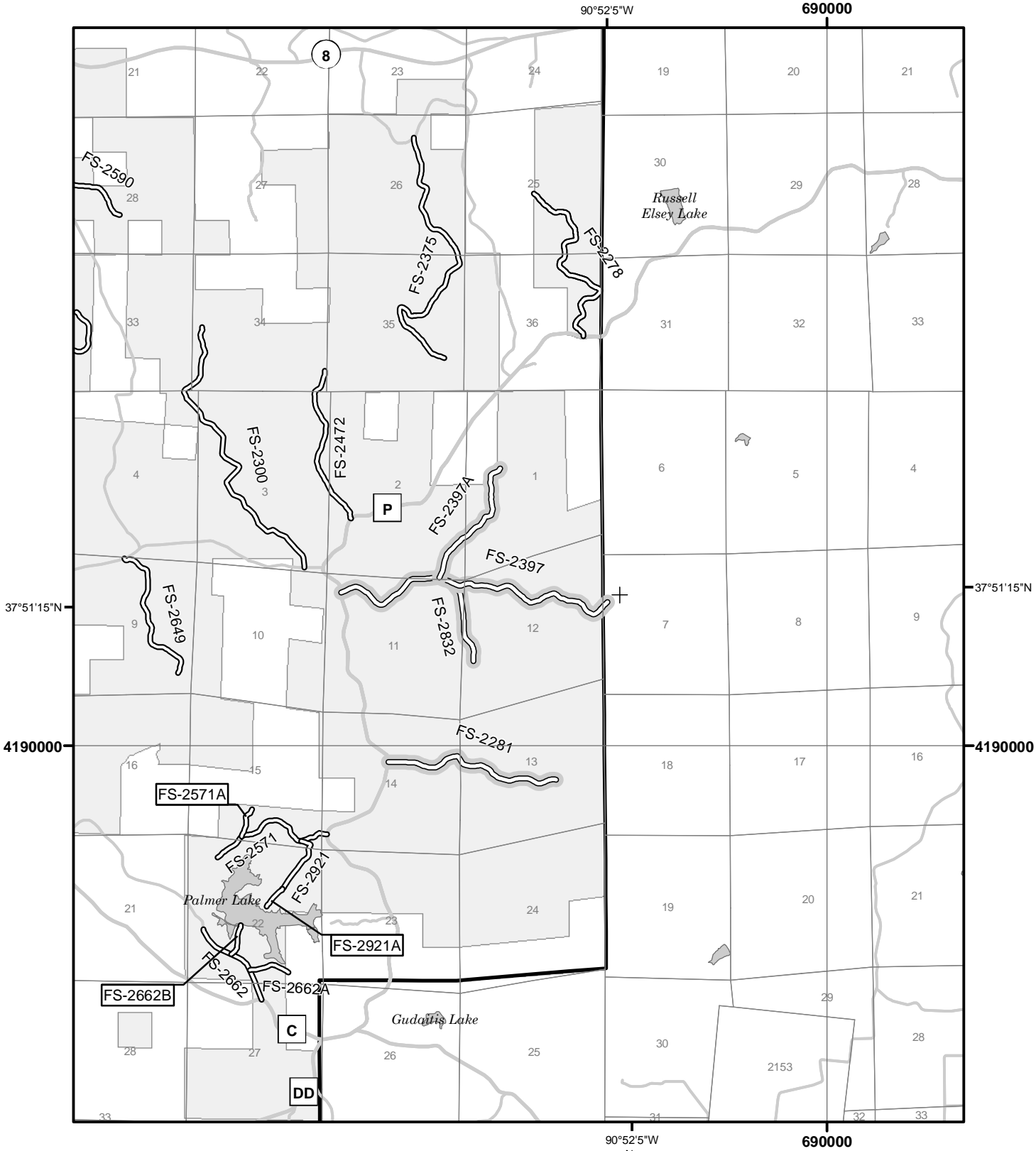


MAP INDEX I25


Roads Open to Highway Legal Vehicles Only	Short Route Identifier	Political Boundary
Trails Open to Wheeled Vehicles 50" or Less in Width	Open To Cross Country Travel	Lakes and Rivers
Trails Open to Motorcycles Only	Forest or Unit Boundary	Township and Range Lines
Seasonal Designation (See Table) (Used along with road or trail listed above)	National Forest System Lands	Section Lines
Interstate	Non-National Forest System Lands within the National Forest	River
Highways, US, State, County	Wilderness	Boating Site
Other Public Roads		Campground
		Day Use Area
		Observation Site



Motor Vehicle Use Map 2022
Mark Twain National Forest
Potosi and Salem Unit

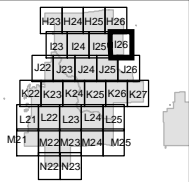


LEGEND

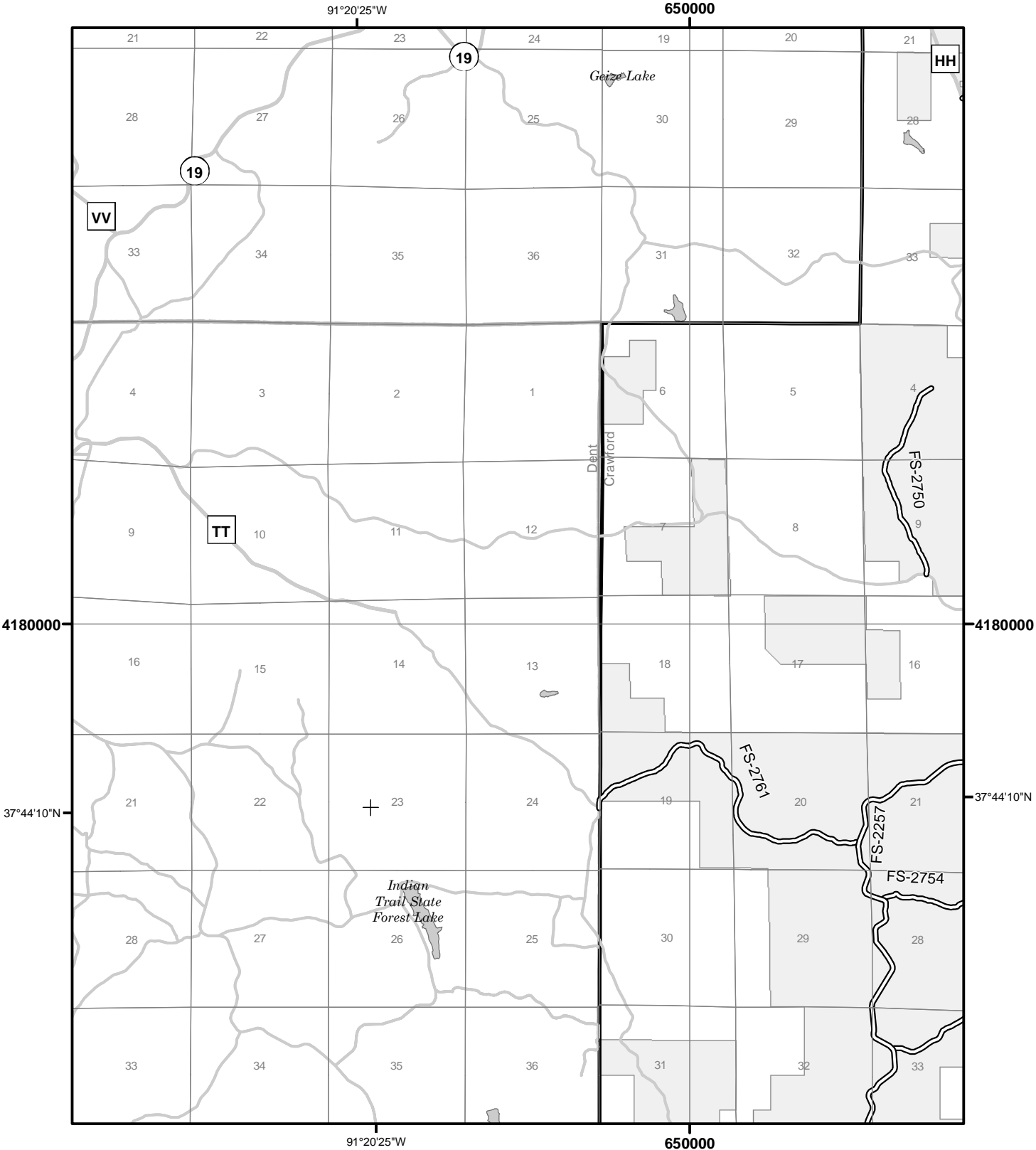


MAP INDEX I26


- | | | |
|--|---|--------------------------|
| Roads Open to Highway Legal Vehicles Only | Short Route Identifier | Political Boundary |
| Trails Open to Wheeled Vehicles 50" or Less in Width | Open To Cross Country Travel | Lakes and Rivers |
| Trails Open to Motorcycles Only | Forest or Unit Boundary | Township and Range Lines |
| Seasonal Designation (See Table)
(Used along with road or trail listed above) | National Forest System Lands | Section Lines |
| Interstate | Non-National Forest System Lands within the National Forest | River |
| Highways, US, State, County | Wilderness | |
| Other Public Roads | | |



Motor Vehicle Use Map 2022
Mark Twain National Forest
Potosi and Salem Unit



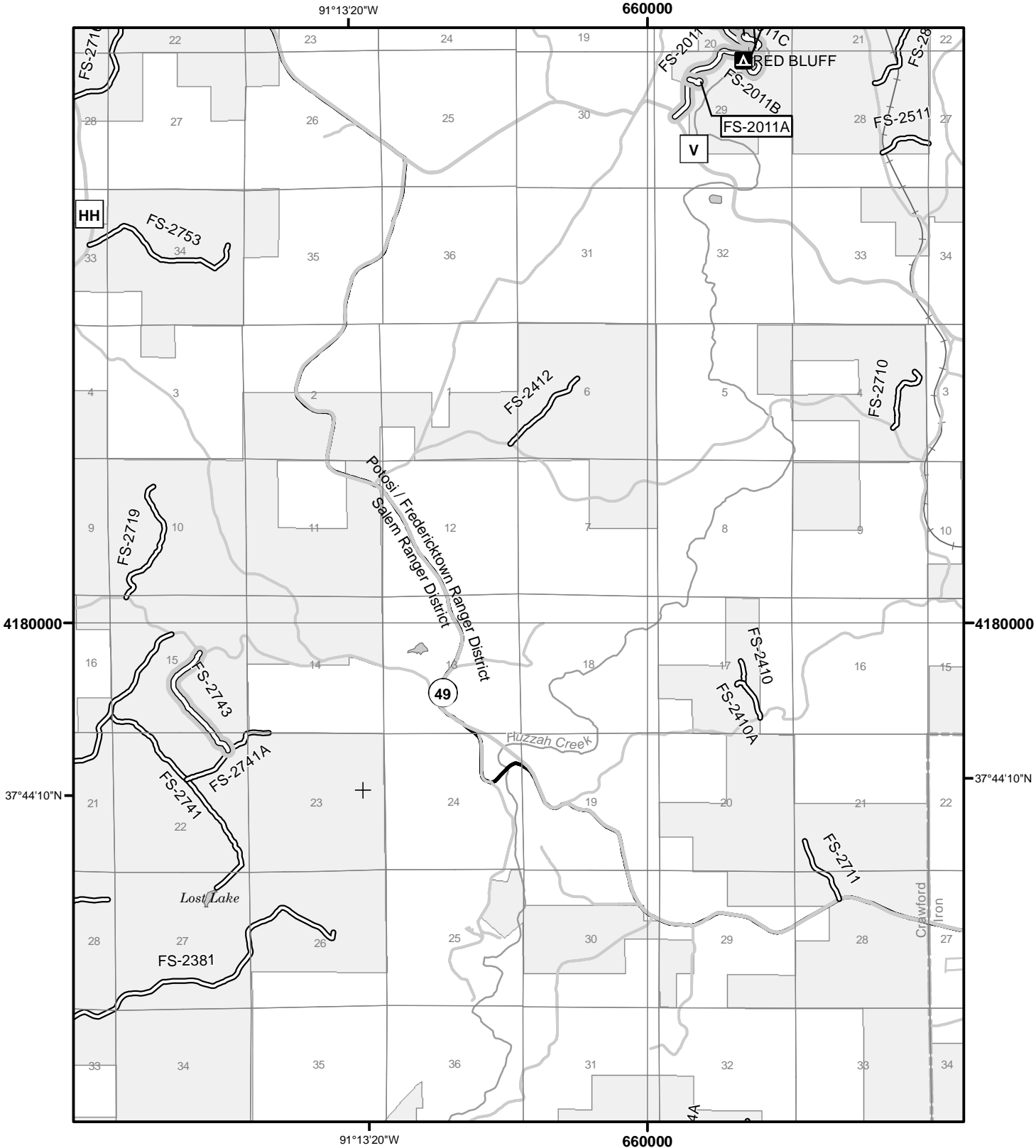
LEGEND



MAP INDEX J22

Roads Open to Highway Legal Vehicles Only	Short Route Identifier	Political Boundary
Trails Open to Wheeled Vehicles 50" or Less in Width	Open To Cross Country Travel	Lakes and Rivers
Trails Open to Motorcycles Only	Forest or Unit Boundary	Township and Range Lines
Seasonal Designation (See Table) (Used along with road or trail listed above)	National Forest System Lands	Section Lines
Interstate	Non-National Forest System Lands within the National Forest	River
Highways, US, State, County	Wilderness	
Other Public Roads		

Motor Vehicle Use Map 2022
Mark Twain National Forest
Potosi and Salem Unit



LEGEND

— Roads Open to Highway Legal Vehicles Only

..... Trails Open to Wheeled Vehicles
50" or Less in Width

..... Trails Open to Motorcycles Only

Seasonal Designation (See Table)
(Used along with road or trail listed above)

Interstate

Highways, US, State, County

Other Public Roads

70333 Short Route Identifier

Open To Cross Country Travel

Forest or Unit Boundary

National Forest System Lands

Non-National Forest System Lands
within the National Forest

Wilderness

Political Boundary

Lakes and Rivers

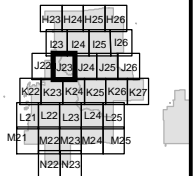
Township and Range Lines

Section Lines

River

Campground

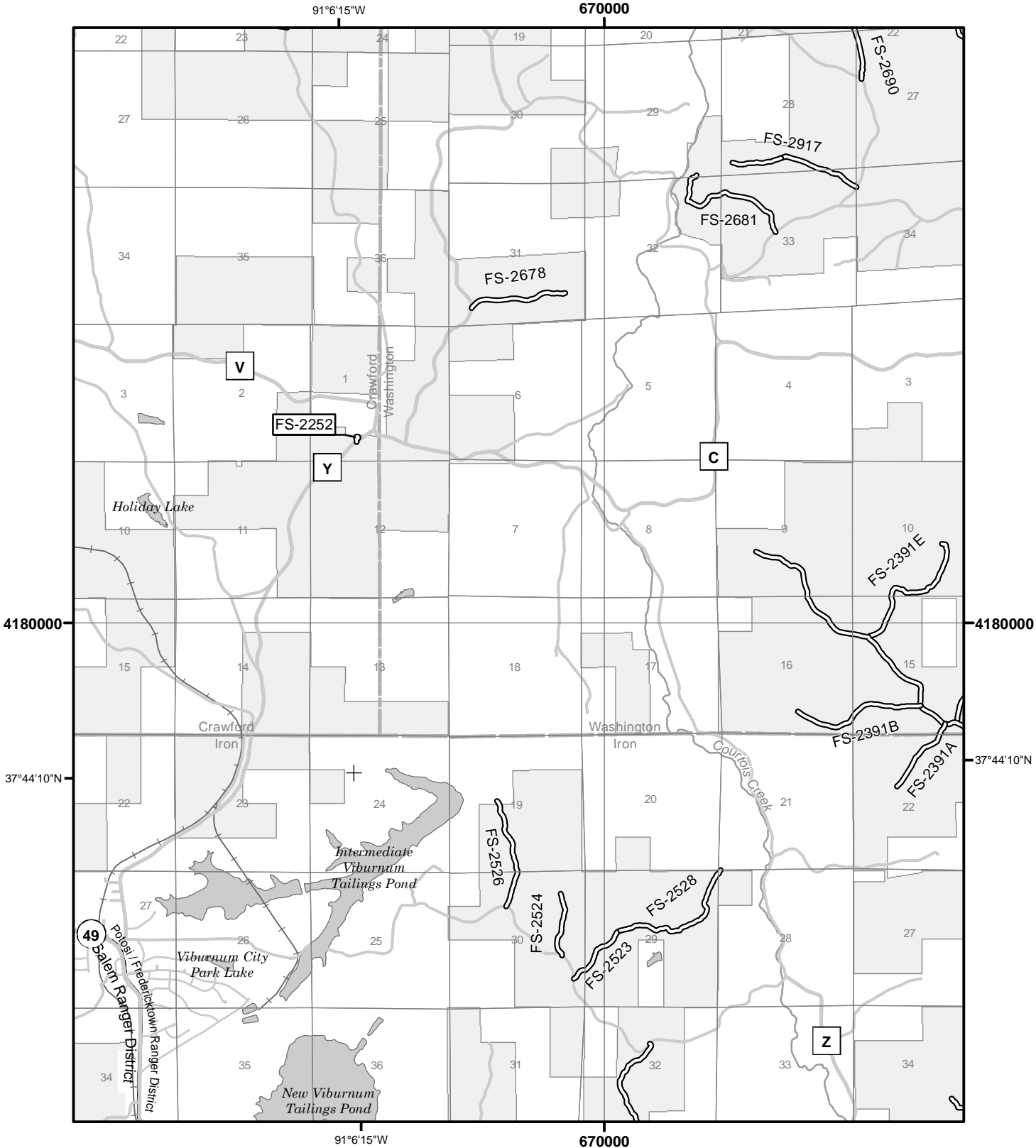
MAP INDEX J23




Motor Vehicle Use Map 2022

Mark Twain National Forest

Potosi and Salem Unit

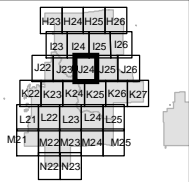


LEGEND



MAP INDEX J24

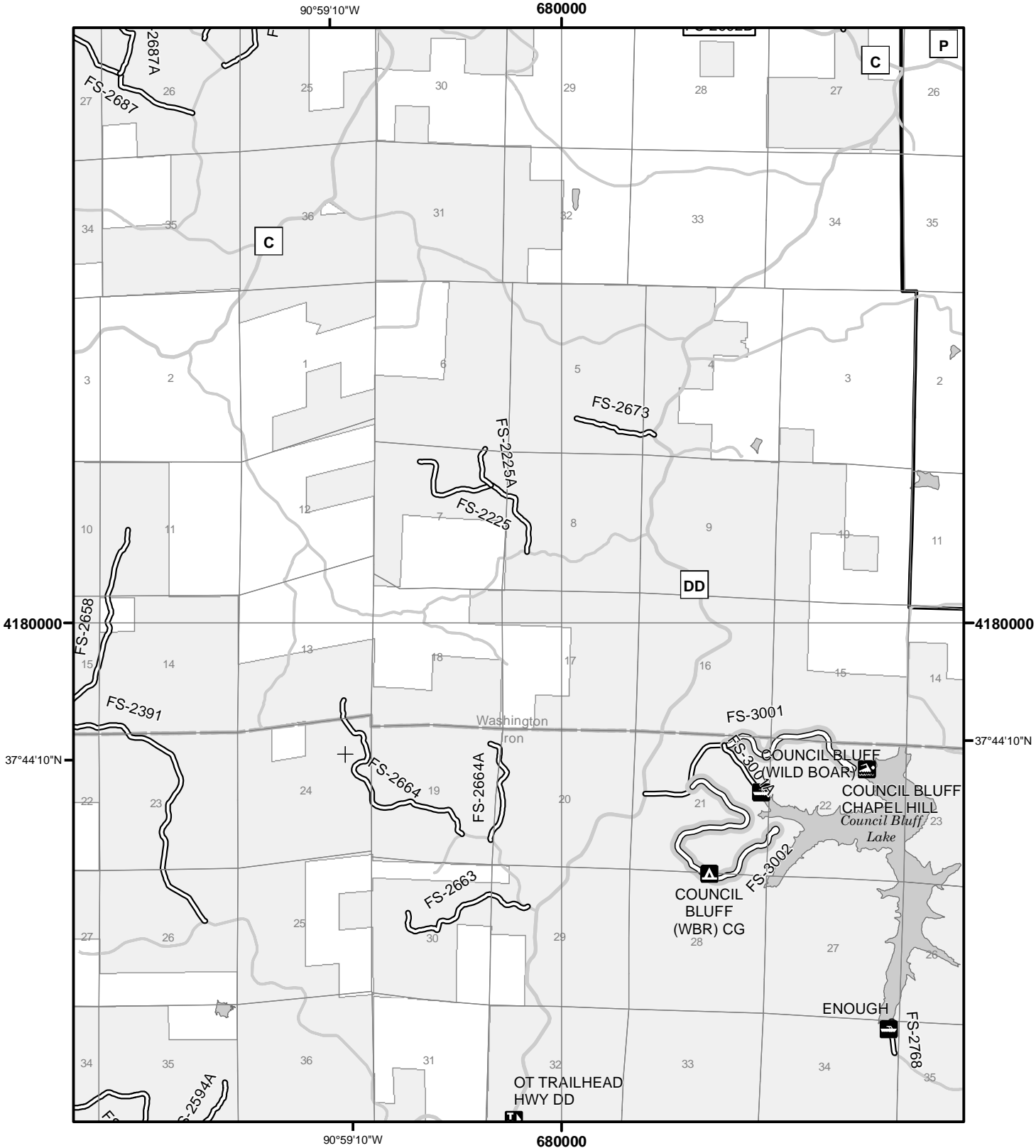
- | | | |
|--|---|--|
| <ul style="list-style-type: none"> — Roads Open to Highway Legal Vehicles Only Trails Open to Wheeled Vehicles 50" or Less in Width Trails Open to Motorcycles Only Seasonal Designation (See Table)
(Used along with road or trail listed above) Interstate Highways, US, State, County Other Public Roads | <ul style="list-style-type: none"> 70333 Short Route Identifier Open To Cross Country Travel Forest or Unit Boundary National Forest System Lands Non-National Forest System Lands within the National Forest Wilderness | <ul style="list-style-type: none"> Political Boundary Lakes and Rivers Township and Range Lines Section Lines River |
|--|---|--|



Motor Vehicle Use Map 2022

Mark Twain National Forest

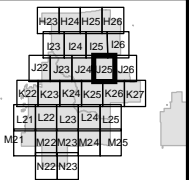
Potosi and Salem Unit



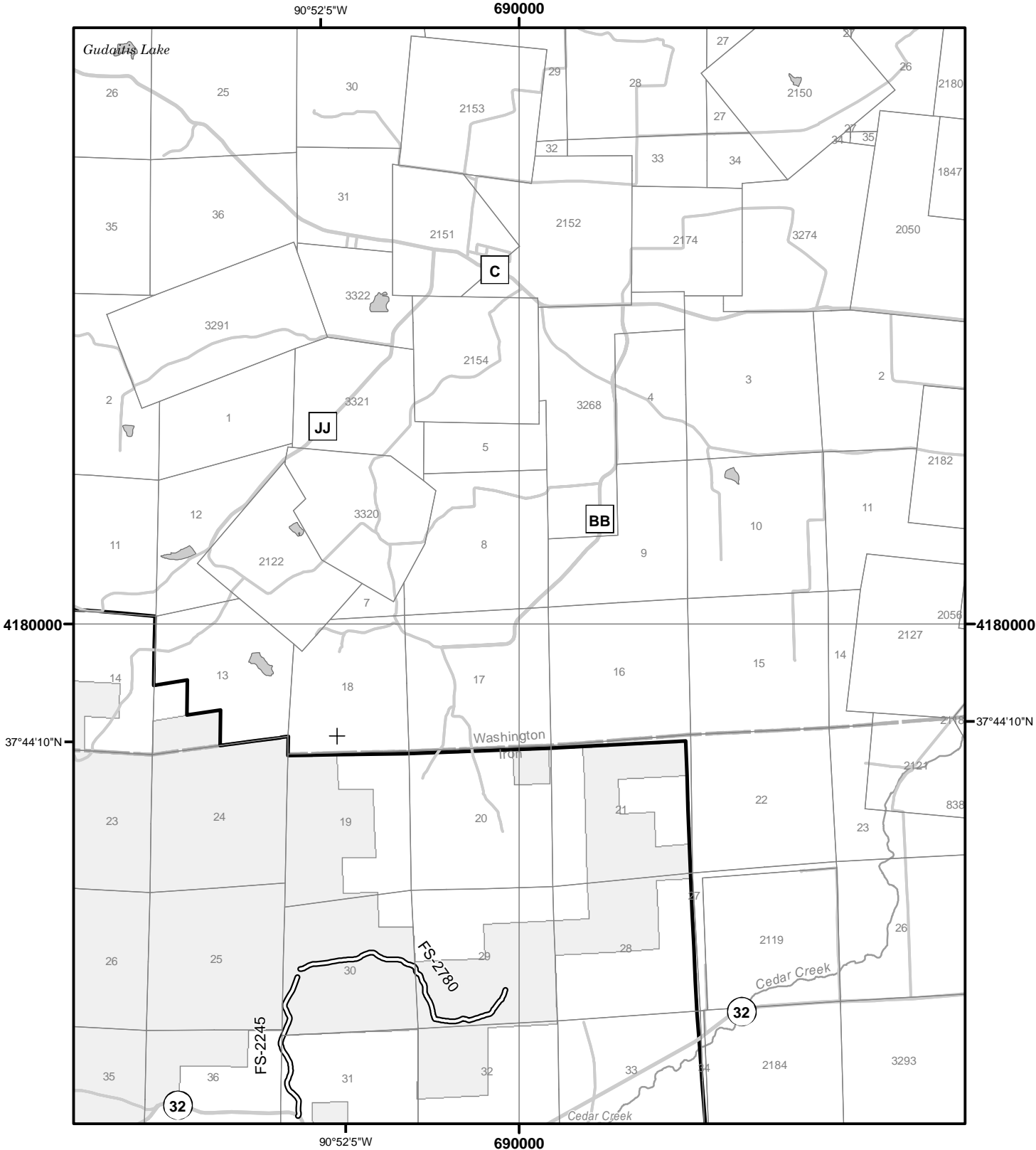
LEGEND

Roads Open to Highway Legal Vehicles Only	Short Route Identifier	Political Boundary
Trails Open to Wheeled Vehicles 50" or Less in Width	Open To Cross Country Travel	Lakes and Rivers
Trails Open to Motorcycles Only	Forest or Unit Boundary	Township and Range Lines
Seasonal Designation (See Table) (Used along with road or trail listed above)	National Forest System Lands	Section Lines
Interstate	Non-National Forest System Lands within the National Forest	River
Highways, US, State, County	Wilderness	Boating Site
Other Public Roads		Campground
		Swimming Site
		Trailhead

MAP INDEX J25



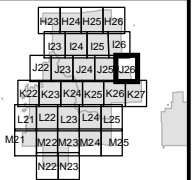
Motor Vehicle Use Map 2022
Mark Twain National Forest
Potosi and Salem Unit



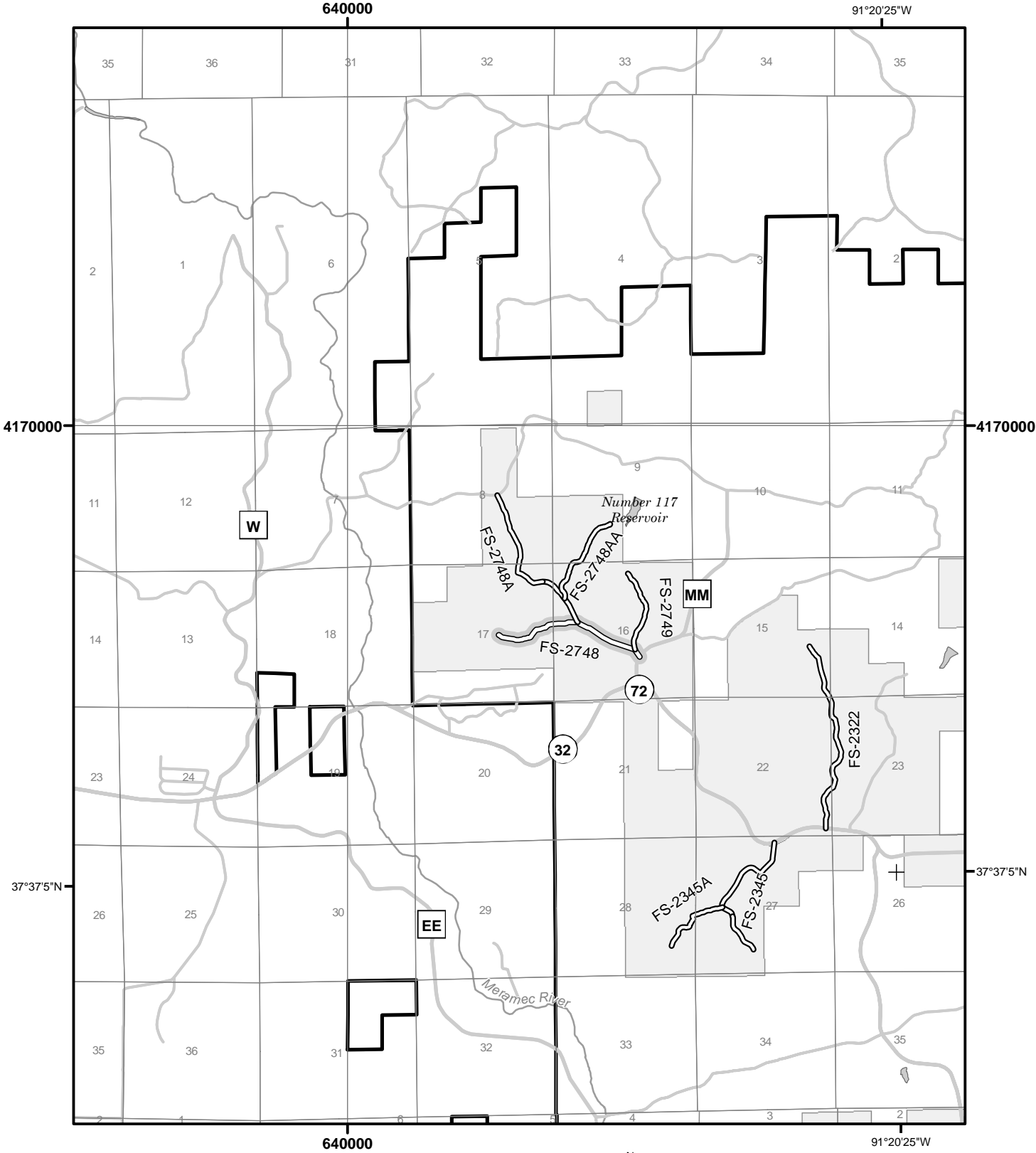
LEGEND

Roads Open to Highway Legal Vehicles Only	Short Route Identifier	Political Boundary
Trails Open to Wheeled Vehicles 50" or Less in Width	Open To Cross Country Travel	Lakes and Rivers
Trails Open to Motorcycles Only	Forest or Unit Boundary	Township and Range Lines
Seasonal Designation (See Table) (Used along with road or trail listed above)	National Forest System Lands	Section Lines
Interstate	Non-National Forest System Lands within the National Forest	River
Highways, US, State, County	Wilderness	
Other Public Roads		


MAP INDEX J26



Motor Vehicle Use Map 2022
Mark Twain National Forest
Potosi and Salem Unit



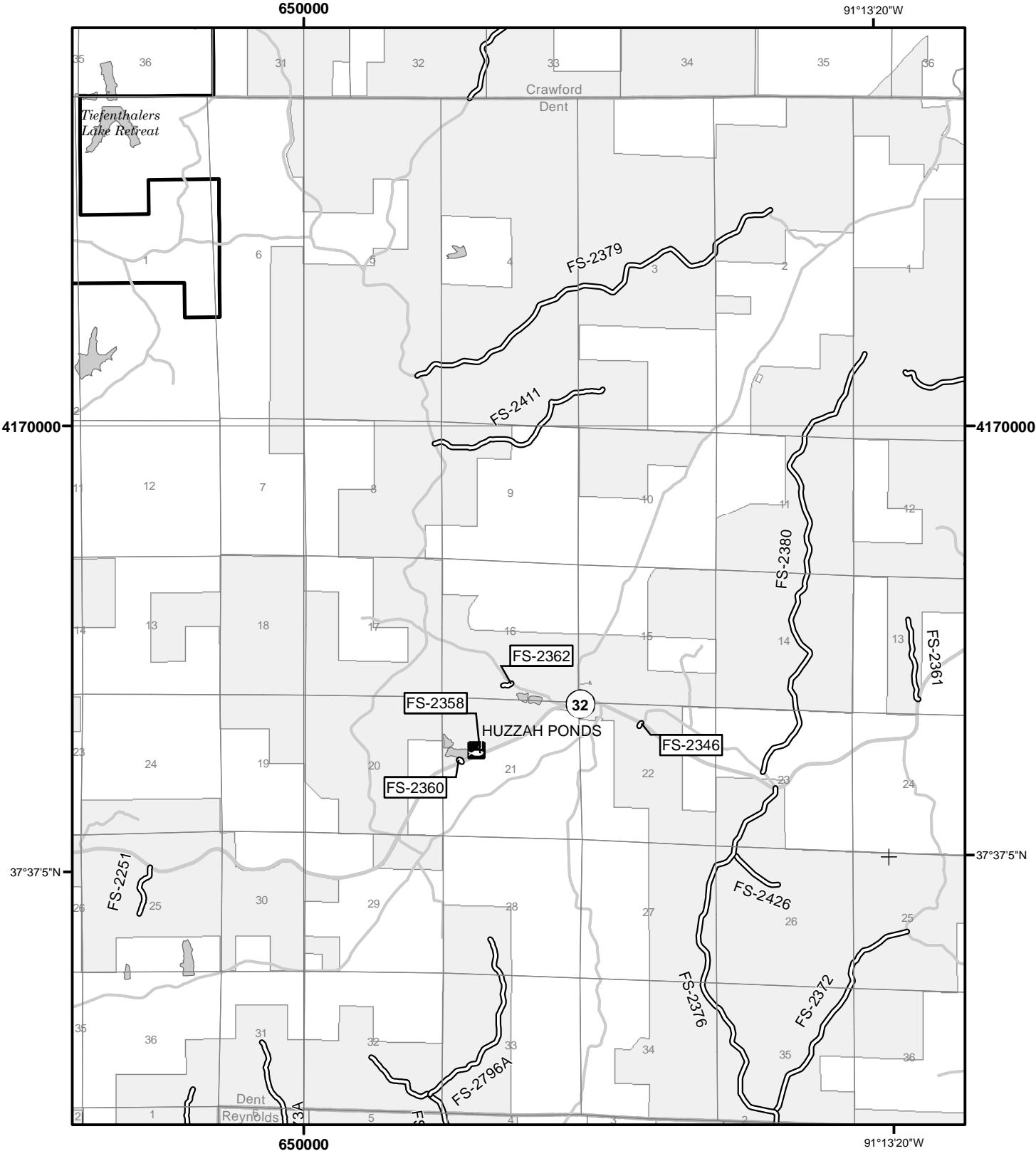
LEGEND



MAP INDEX K22

Roads Open to Highway Legal Vehicles Only	Short Route Identifier	Political Boundary
Trails Open to Wheeled Vehicles 50" or Less in Width	Open To Cross Country Travel	Lakes and Rivers
Trails Open to Motorcycles Only	Forest or Unit Boundary	Township and Range Lines
Seasonal Designation (See Table) (Used along with road or trail listed above)	National Forest System Lands	Section Lines
Interstate	Non-National Forest System Lands within the National Forest	River
Highways, US, State, County	Wilderness	
Other Public Roads		

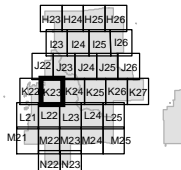
Motor Vehicle Use Map 2022
Mark Twain National Forest
Potosi and Salem Unit



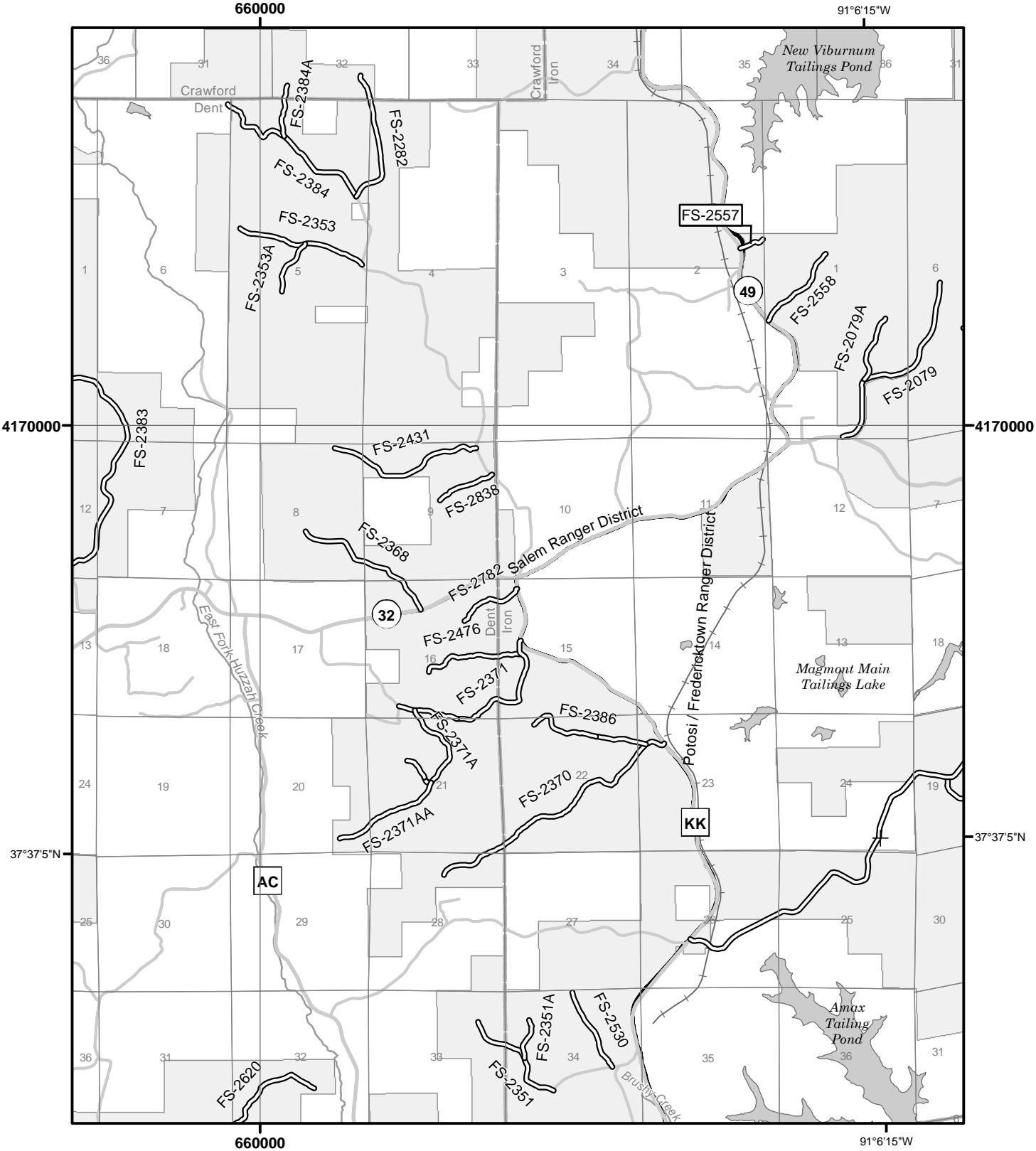
LEGEND

Roads Open to Highway Legal Vehicles Only	Short Route Identifier	Political Boundary
Trails Open to Wheeled Vehicles 50" or Less in Width	Open To Cross Country Travel	Lakes and Rivers
Trails Open to Motorcycles Only	Forest or Unit Boundary	Township and Range Lines
Seasonal Designation (See Table) (Used along with road or trail listed above)	National Forest System Lands	Section Lines
Interstate	Non-National Forest System Lands within the National Forest	River
Highways, US, State, County	Wilderness	
Other Public Roads		Fishing Site

MAP INDEX K23



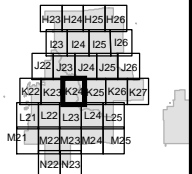
Motor Vehicle Use Map 2022
Mark Twain National Forest
Potosi and Salem Unit



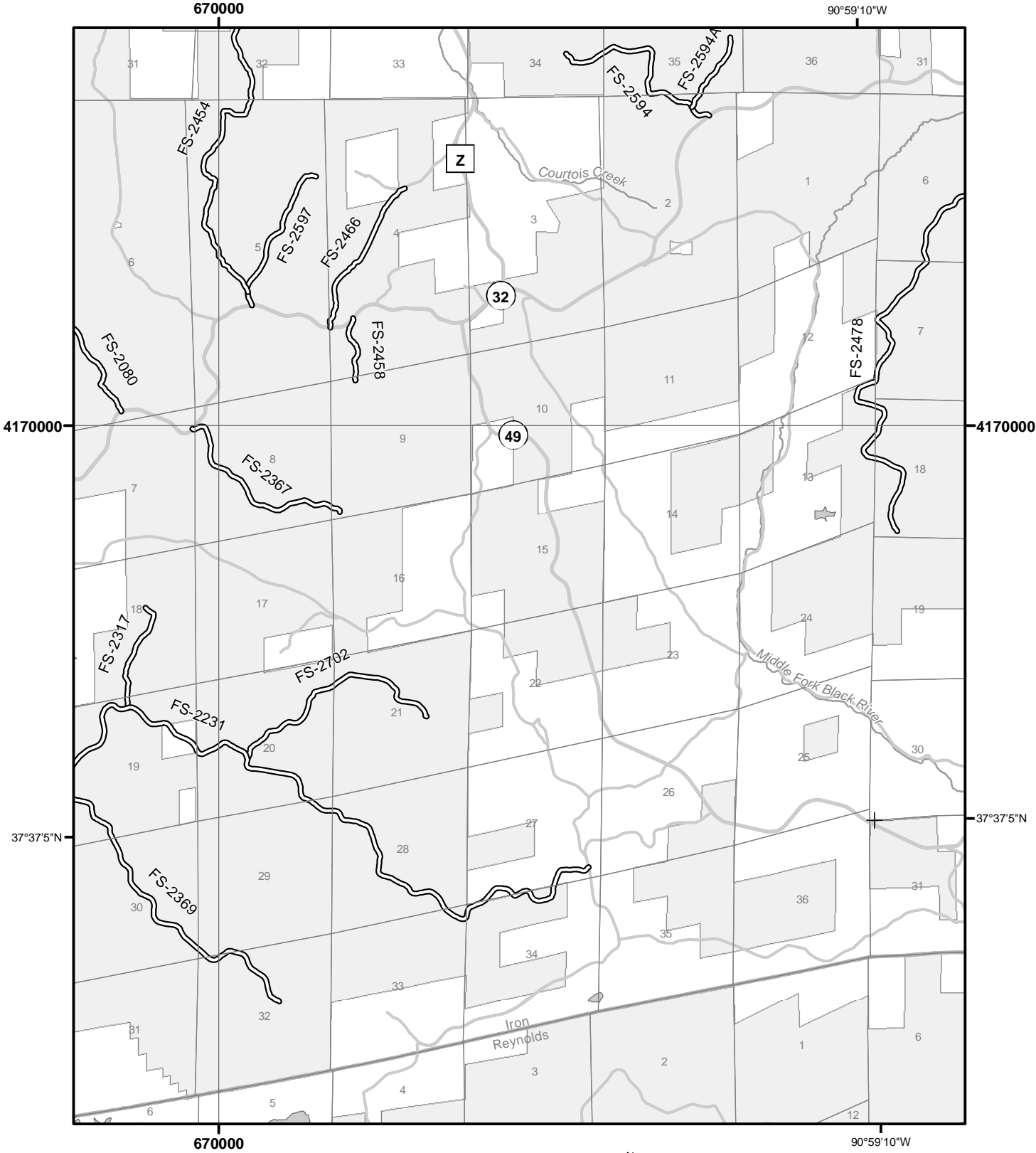
LEGEND

Roads Open to Highway Legal Vehicles Only	Short Route Identifier	Political Boundary
Trails Open to Wheeled Vehicles 50" or Less in Width	Open To Cross Country Travel	Lakes and Rivers
Trails Open to Motorcycles Only	Forest or Unit Boundary	Township and Range Lines
Seasonal Designation (See Table) (Used along with road or trail listed above)	National Forest System Lands	Section Lines
Interstate	Non-National Forest System Lands within the National Forest	River
Highways, US, State, County	Wilderness	
Other Public Roads		


MAP INDEX K24



Motor Vehicle Use Map 2022
Mark Twain National Forest
Potosi and Salem Unit



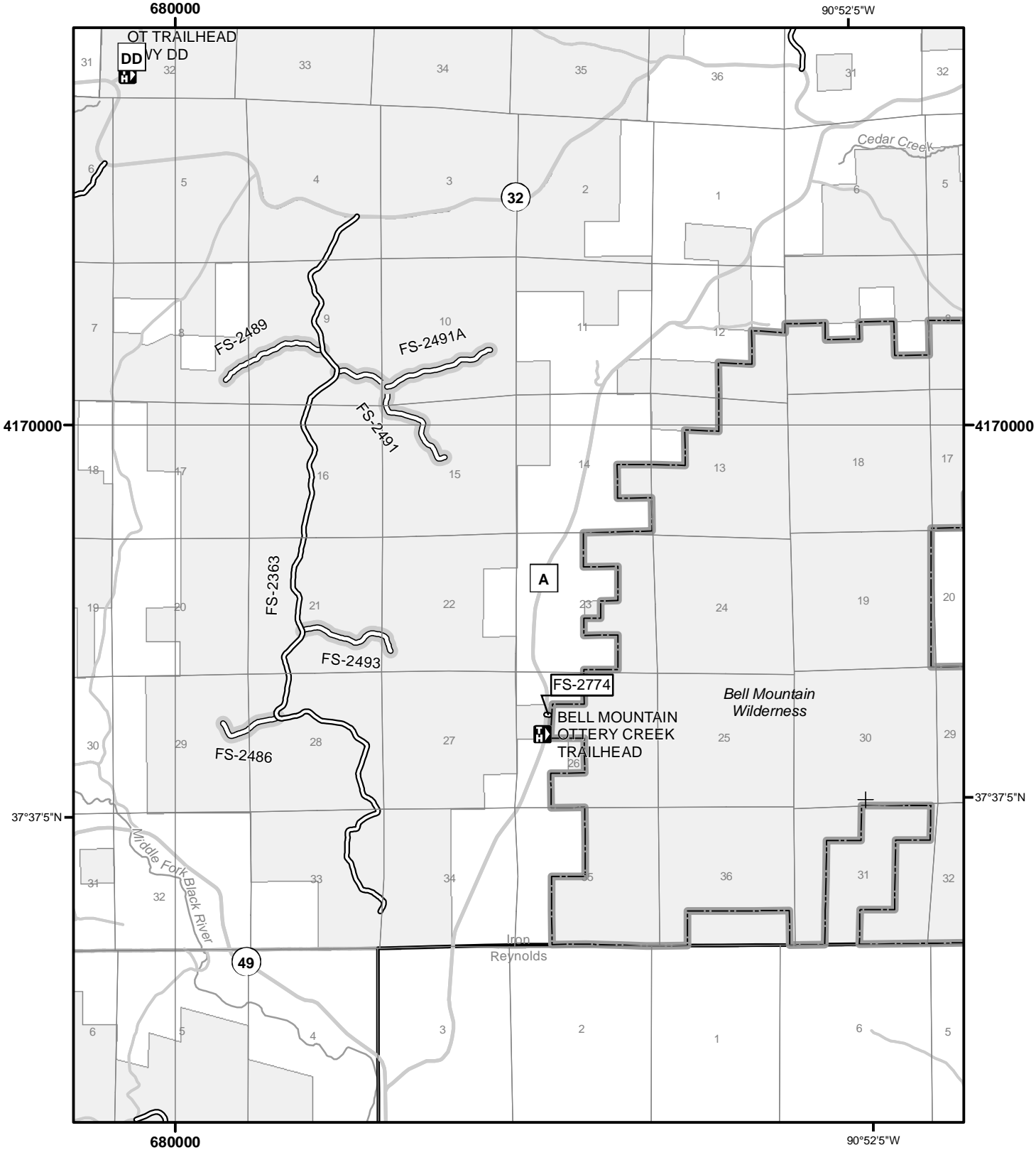
LEGEND




MAP INDEX K25

Roads Open to Highway Legal Vehicles Only	Short Route Identifier	Political Boundary
Trails Open to Wheeled Vehicles 50" or Less in Width	Open To Cross Country Travel	Lakes and Rivers
Trails Open to Motorcycles Only	Forest or Unit Boundary	Township and Range Lines
Seasonal Designation (See Table) (Used along with road or trail listed above)	National Forest System Lands	Section Lines
Interstate	Non-National Forest System Lands within the National Forest	River
Highways, US, State, County	Wilderness	
Other Public Roads		

Motor Vehicle Use Map 2022
Mark Twain National Forest
Potosi and Salem Unit



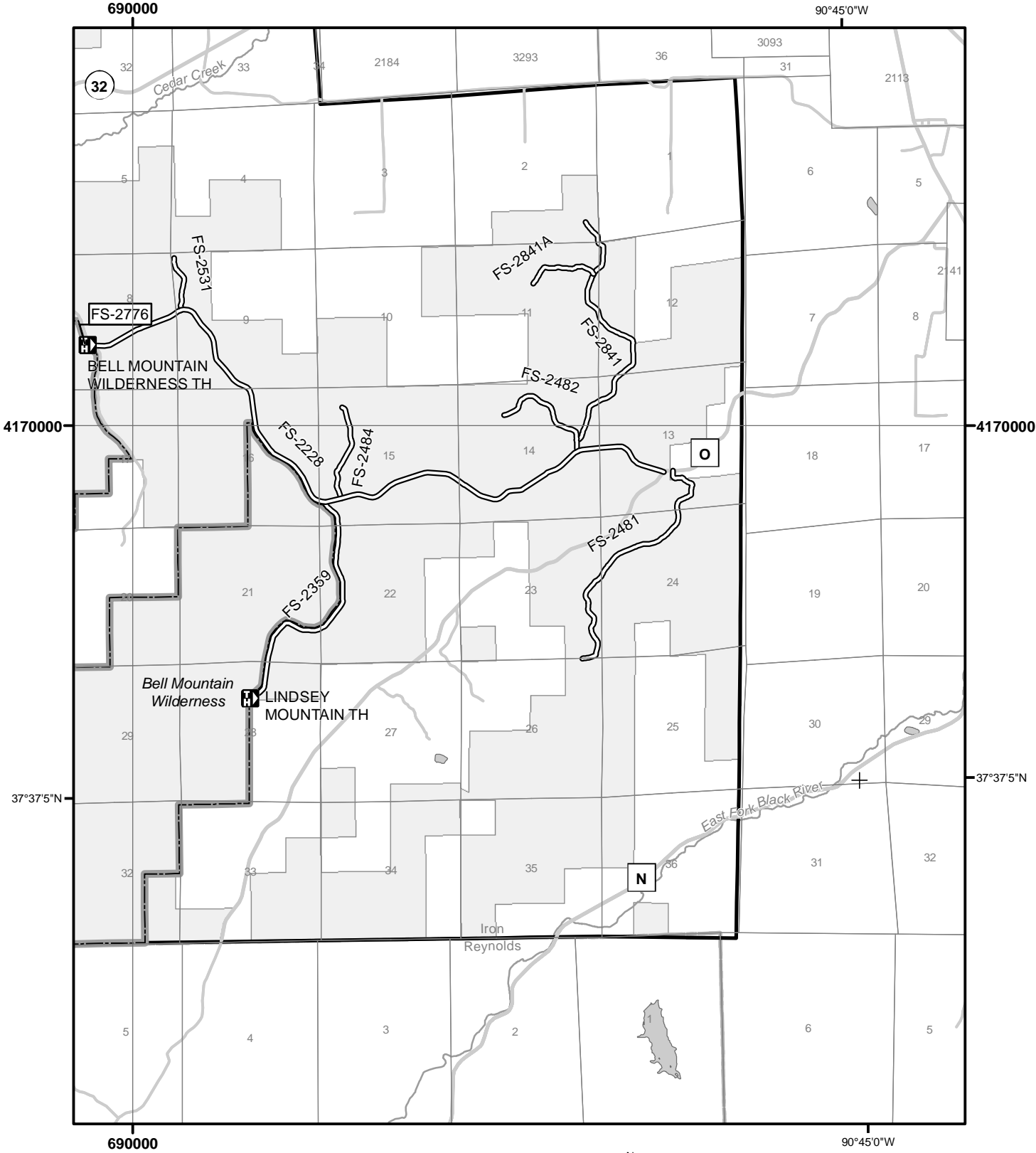
LEGEND




MAP INDEX K26

Roads Open to Highway Legal Vehicles Only	Short Route Identifier	Political Boundary
Trails Open to Wheeled Vehicles 50" or Less in Width	Open To Cross Country Travel	Lakes and Rivers
Trails Open to Motorcycles Only	Forest or Unit Boundary	Township and Range Lines
Seasonal Designation (See Table) (Used along with road or trail listed above)	National Forest System Lands	Section Lines
Interstate	Non-National Forest System Lands within the National Forest	River
Highways, US, State, County	Wilderness	
Other Public Roads		
		Trailhead

Motor Vehicle Use Map 2022
Mark Twain National Forest
Potosi and Salem Unit



LEGEND

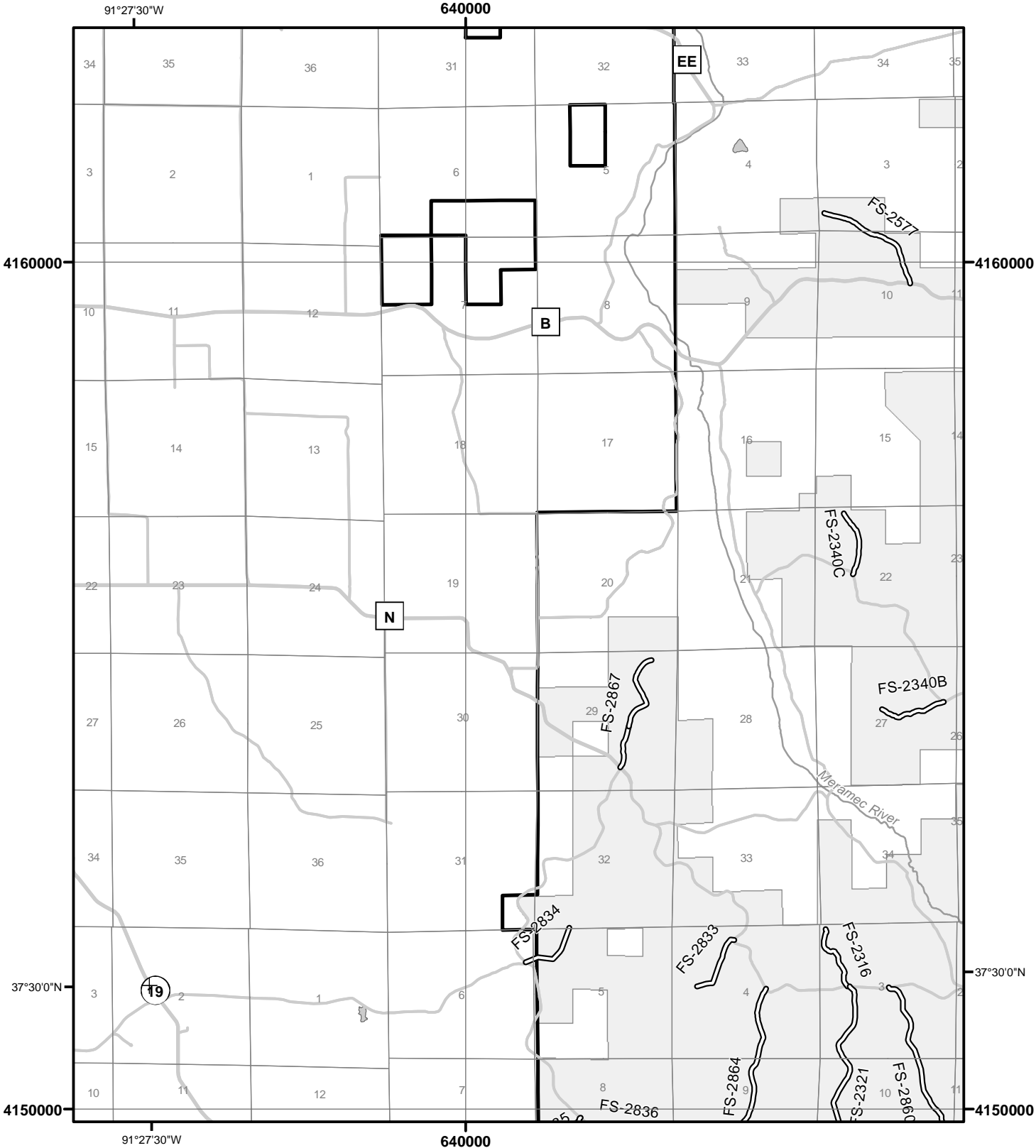


MAP INDEX K27

Roads Open to Highway Legal Vehicles Only	Short Route Identifier	Political Boundary
Trails Open to Wheeled Vehicles 50" or Less in Width	Open To Cross Country Travel	Lakes and Rivers
Trails Open to Motorcycles Only	Forest or Unit Boundary	Township and Range Lines
Seasonal Designation (See Table) (Used along with road or trail listed above)	National Forest System Lands	Section Lines
Interstate	Non-National Forest System Lands within the National Forest	River
Highways, US, State, County	Wilderness	
Other Public Roads		

Trailhead

Motor Vehicle Use Map 2022
Mark Twain National Forest
Potosi and Salem Unit



LEGEND

— Roads Open to Highway Legal Vehicles Only

..... Trails Open to Wheeled Vehicles
50" or Less in Width

..... Trails Open to Motorcycles Only

Seasonal Designation (See Table)
(Used along with road or trail listed above)

Interstate

Highways, US, State, County

Other Public Roads

70333 Short Route Identifier

Open To Cross Country Travel

Forest or Unit Boundary

National Forest System Lands

Non-National Forest System Lands
within the National Forest

Wilderness

Political Boundary

Lakes and Rivers

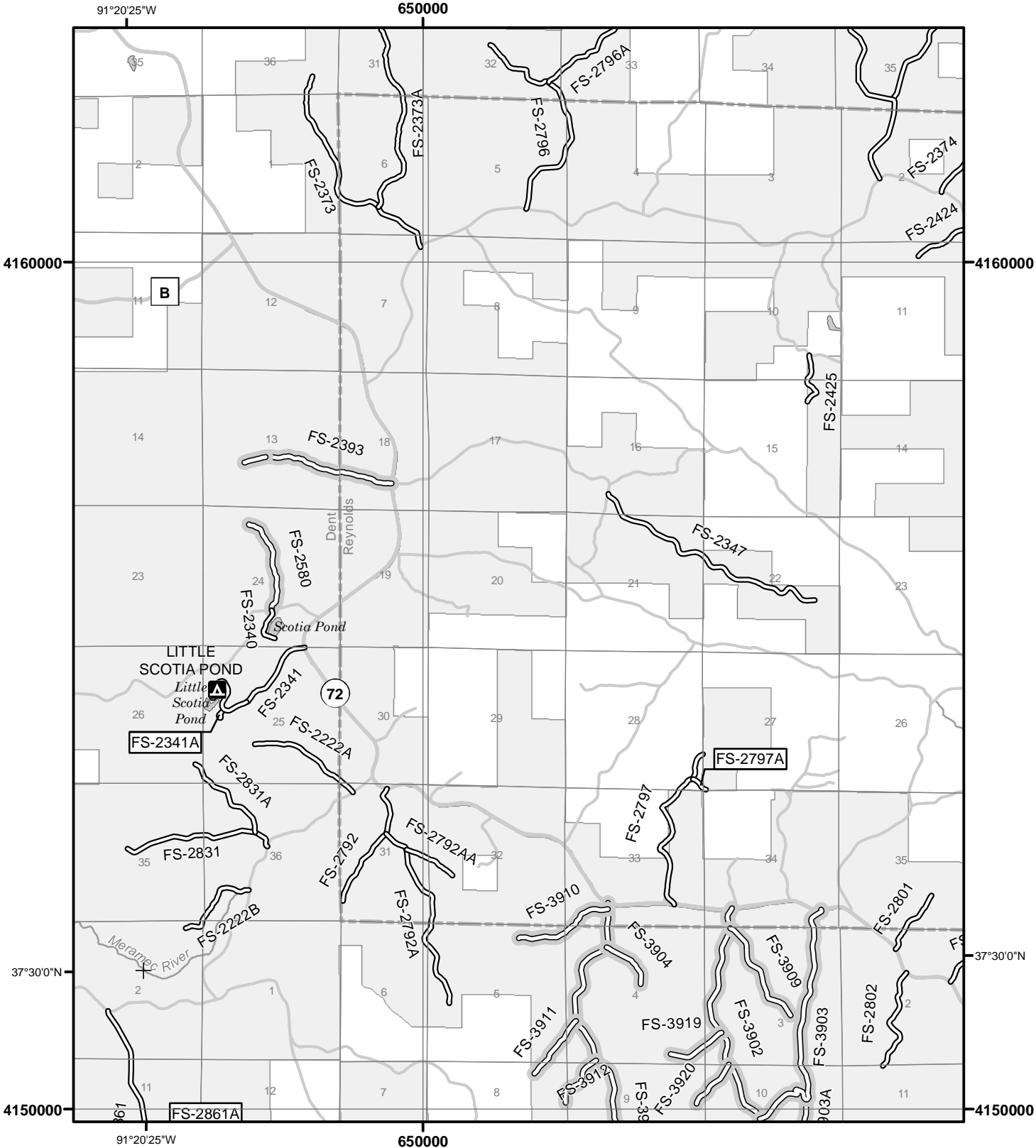
Township and Range Lines

Section Lines

River

MAP INDEX L21

Motor Vehicle Use Map 2022
Mark Twain National Forest
Potosi and Salem Unit



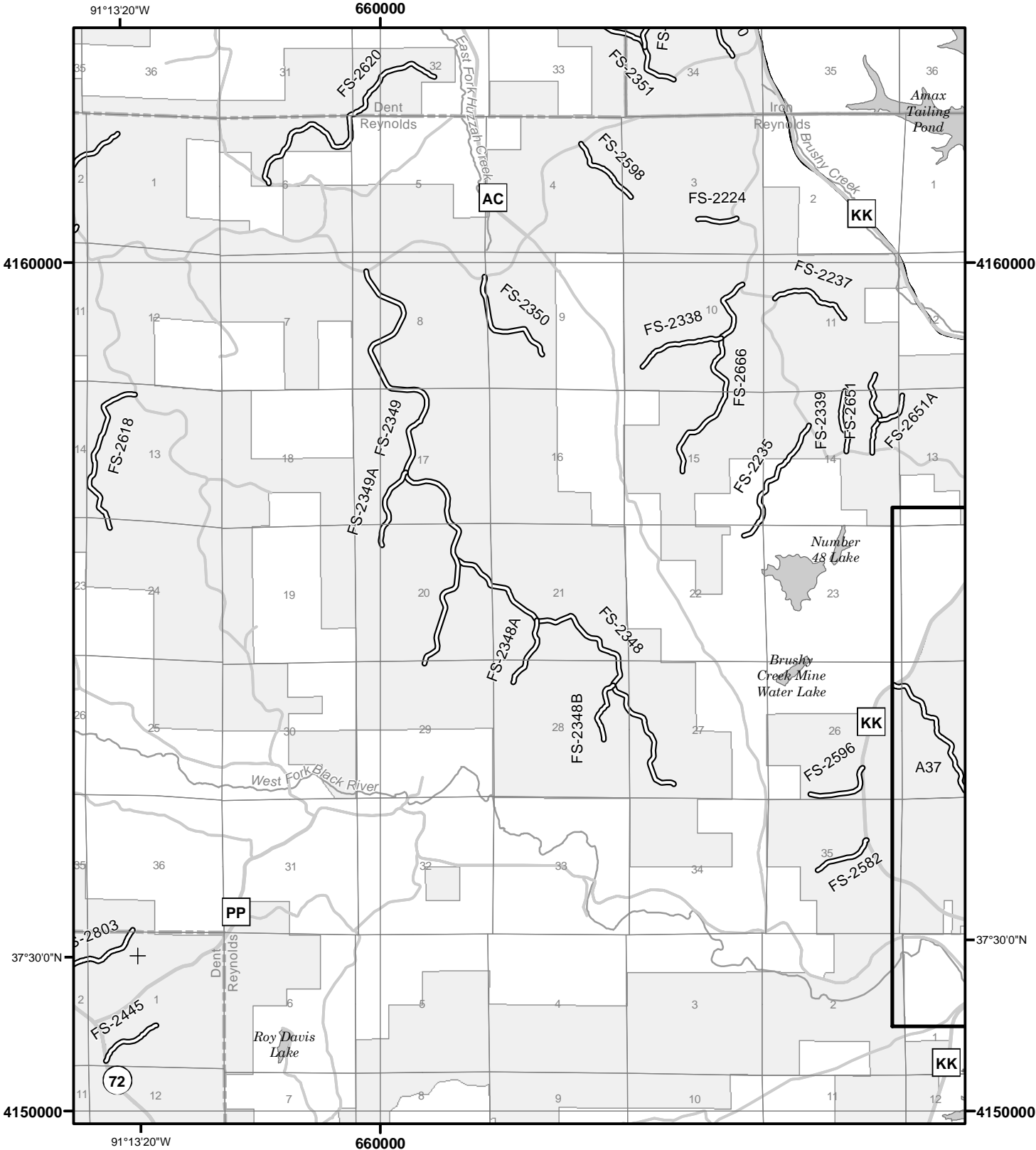
LEGEND

Roads Open to Highway Legal Vehicles Only	Short Route Identifier	Political Boundary
Trails Open to Wheeled Vehicles 50" or Less in Width	Open To Cross Country Travel	Lakes and Rivers
Trails Open to Motorcycles Only	Forest or Unit Boundary	Township and Range Lines
Seasonal Designation (See Table) (Used along with road or trail listed above)	National Forest System Lands	Section Lines
Interstate	Non-National Forest System Lands within the National Forest	River
Highways, US, State, County	Wilderness	
Other Public Roads		Camping Area

MAP INDEX L22



Motor Vehicle Use Map 2022
Mark Twain National Forest
Potosi and Salem Unit



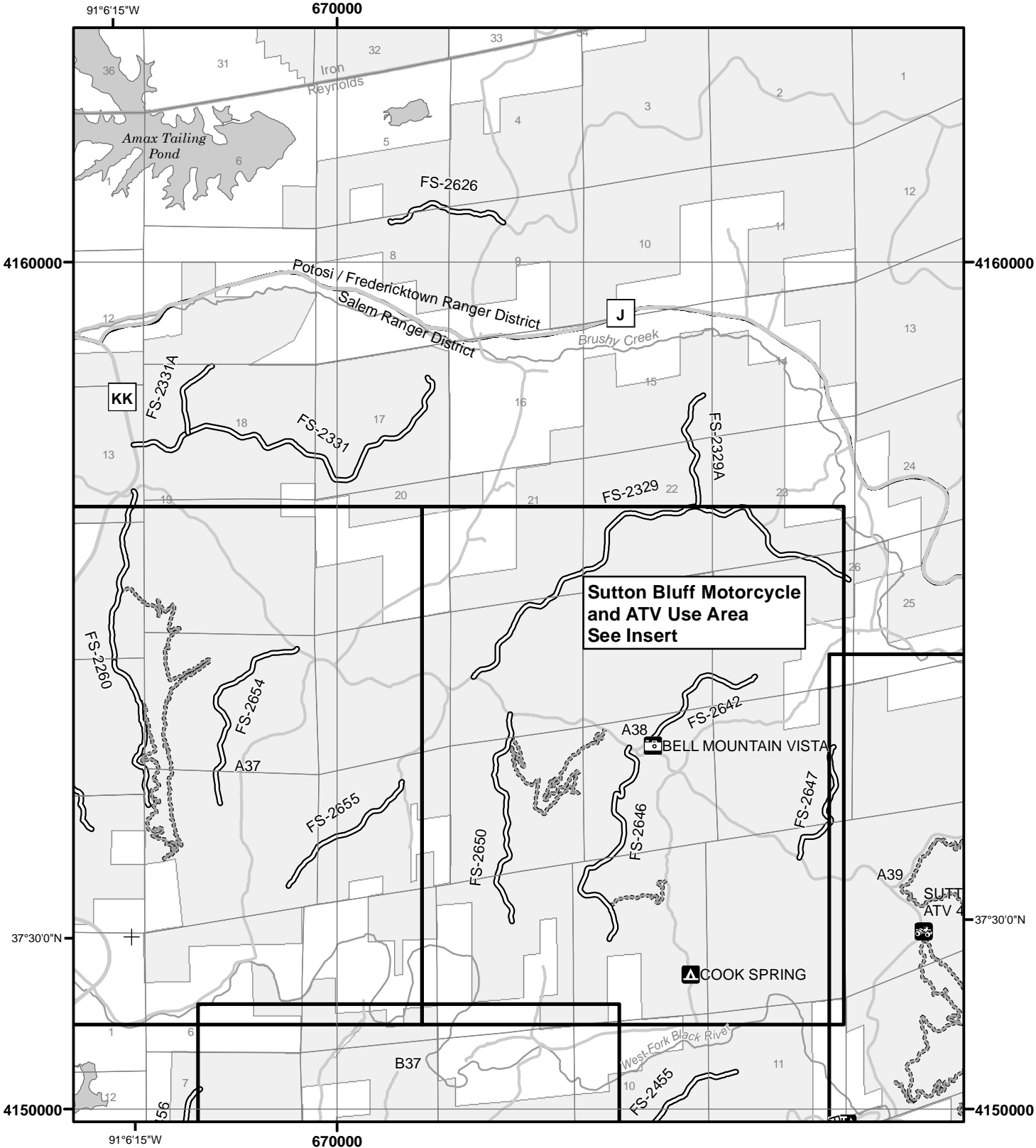
LEGEND

Roads Open to Highway Legal Vehicles Only	Short Route Identifier	Political Boundary
Trails Open to Wheeled Vehicles 50' or Less in Width	Open To Cross Country Travel	Lakes and Rivers
Trails Open to Motorcycles Only	Forest or Unit Boundary	Township and Range Lines
Seasonal Designation (See Table) (Used along with road or trail listed above)	National Forest System Lands	Section Lines
Interstate	Non-National Forest System Lands within the National Forest	River
Highways, US, State, County	Wilderness	
Other Public Roads		


MAP INDEX L23



Motor Vehicle Use Map 2022
Mark Twain National Forest
Potosi and Salem Unit

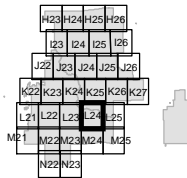


LEGEND

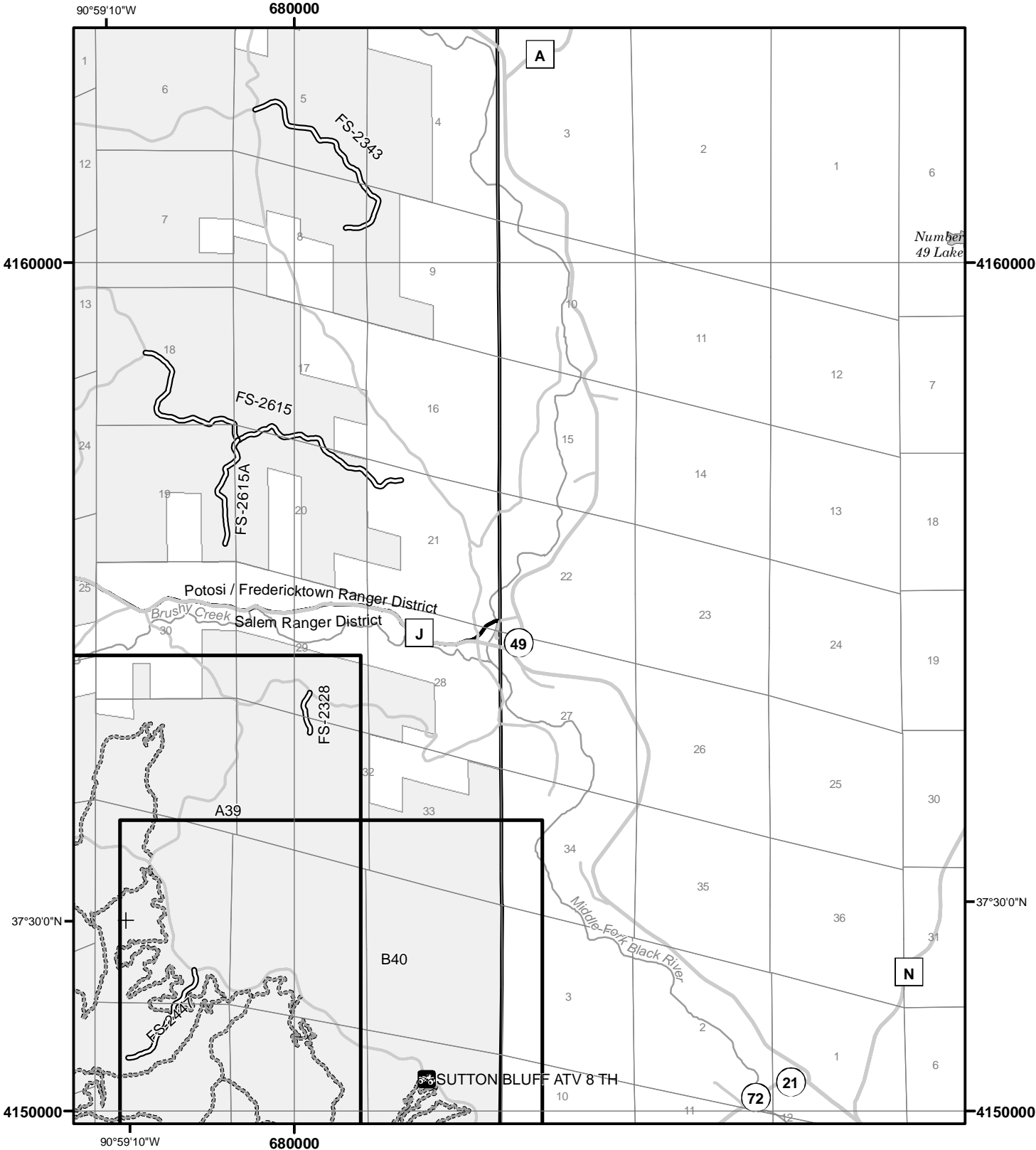


MAP INDEX L24


Roads Open to Highway Legal Vehicles Only	Trails Open to Wheeled Vehicles 50" or Less in Width	Trails Open to Motorcycles Only	Seasonal Designation (See Table) (Used along with road or trail listed above)	Interstate	Highways, US, State, County	Other Public Roads	Short Route Identifier	Open To Cross Country Travel	Forest or Unit Boundary	National Forest System Lands	Non-National Forest System Lands within the National Forest	Wilderness	Political Boundary	Lakes and Rivers	Township and Range Lines	Section Lines	River	Camping Area	Observation Site	OHV Staging Area	Trailhead
---	--	---------------------------------	---	------------	-----------------------------	--------------------	------------------------	------------------------------	-------------------------	------------------------------	---	------------	--------------------	------------------	--------------------------	---------------	-------	--------------	------------------	------------------	-----------



Motor Vehicle Use Map 2022
Mark Twain National Forest
Potosi and Salem Unit



LEGEND

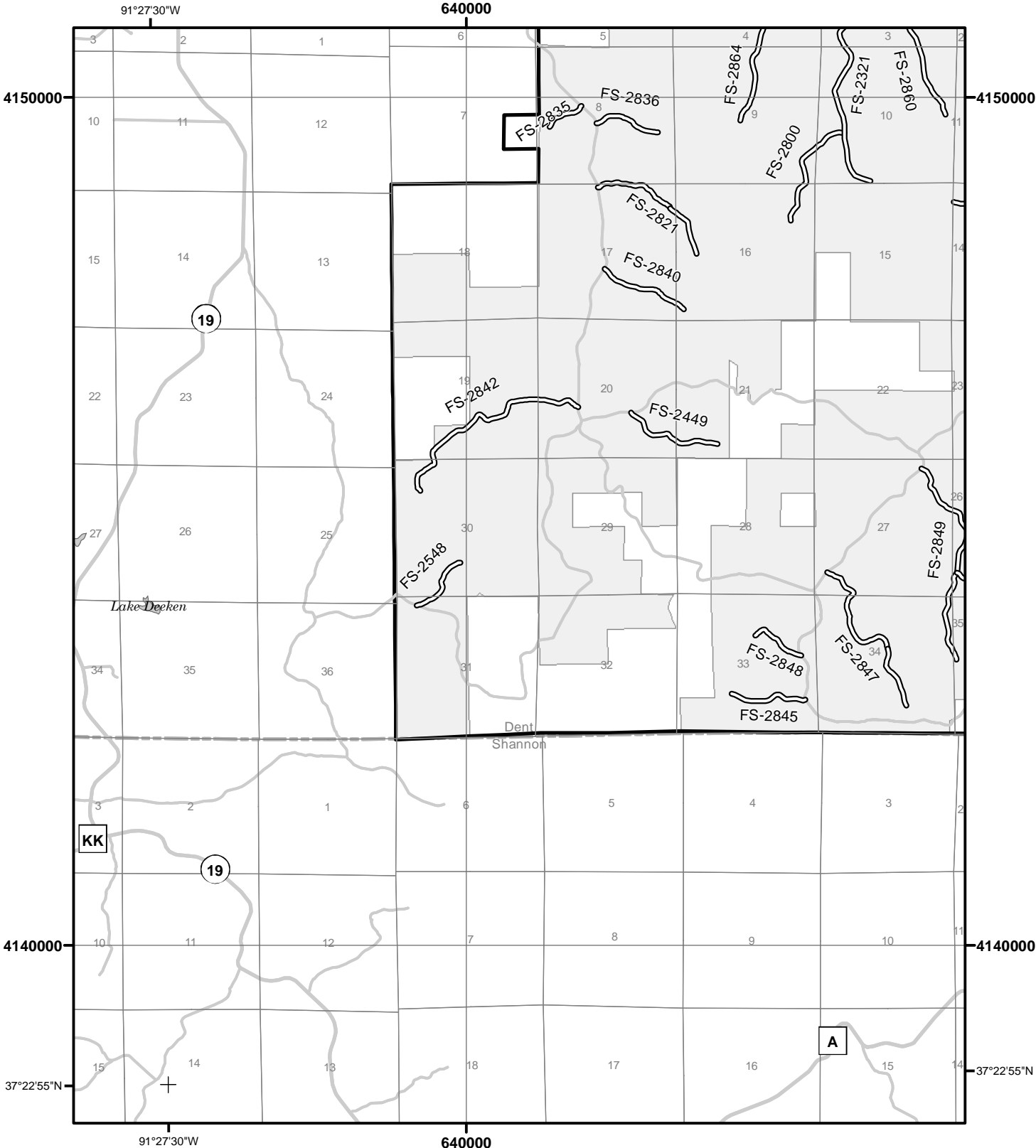


MAP INDEX L25


<ul style="list-style-type: none">— Roads Open to Highway Legal Vehicles Only..... Trails Open to Wheeled Vehicles 50" or Less in Width..... Trails Open to Motorcycles OnlySeasonal Designation (See Table) (Used along with road or trail listed above)InterstateHighways, US, State, CountyOther Public Roads	<ul style="list-style-type: none">70333 Short Route IdentifierOpen To Cross Country TravelForest or Unit BoundaryNational Forest System LandsNon-National Forest System Lands within the National ForestWilderness	<ul style="list-style-type: none">Political BoundaryLakes and RiversTownship and Range LinesSection LinesRiver	
--	---	--	--

OHV Staging Area

Motor Vehicle Use Map 2022
Mark Twain National Forest
Potosi and Salem Unit



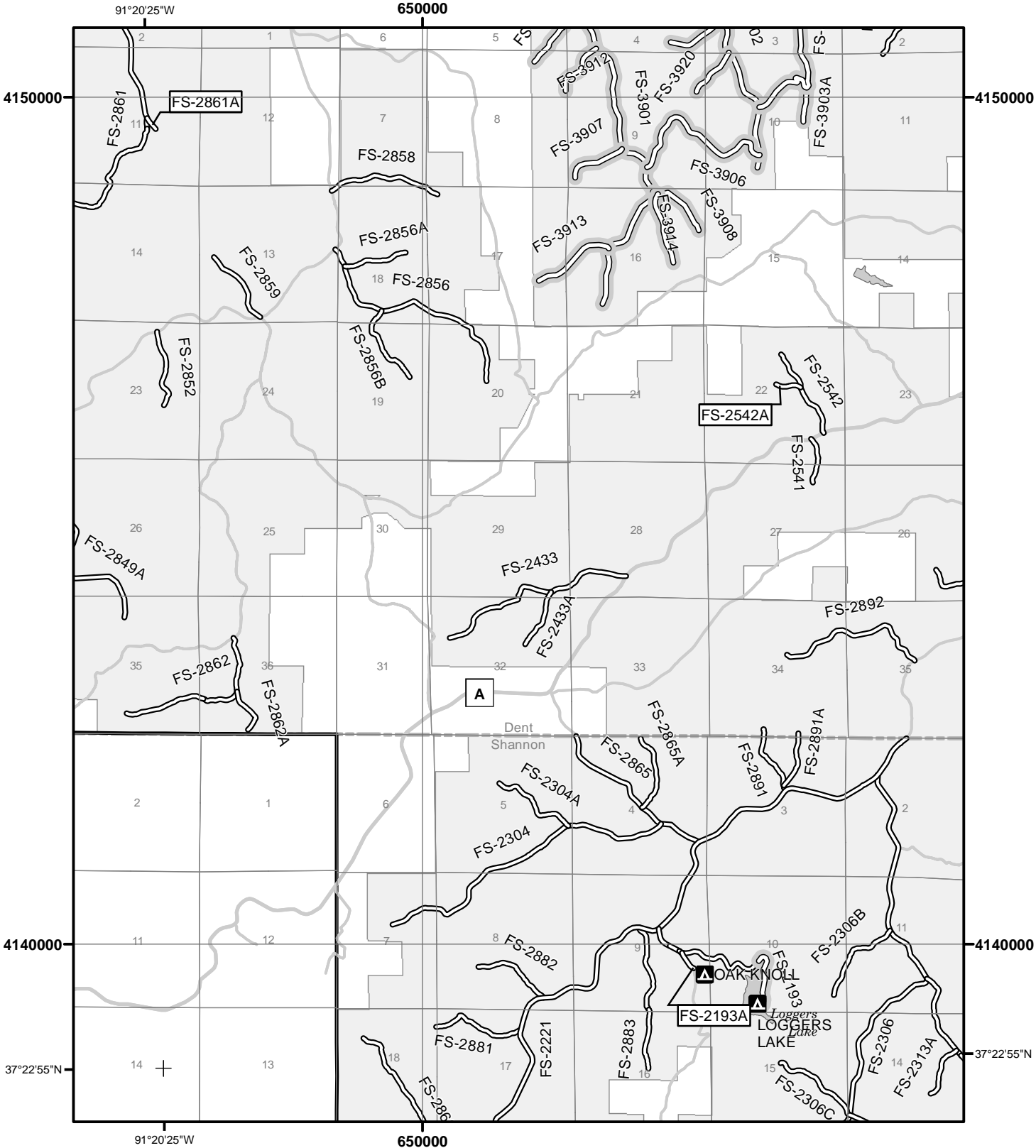
LEGEND



MAP INDEX M21

Roads Open to Highway Legal Vehicles Only	Short Route Identifier	Political Boundary
Trails Open to Wheeled Vehicles 50" or Less in Width	Open To Cross Country Travel	Lakes and Rivers
Trails Open to Motorcycles Only	Forest or Unit Boundary	Township and Range Lines
Seasonal Designation (See Table) (Used along with road or trail listed above)	National Forest System Lands	Section Lines
Interstate	Non-National Forest System Lands within the National Forest	River
Highways, US, State, County	Wilderness	
Other Public Roads		

Motor Vehicle Use Map 2022
Mark Twain National Forest
Potosi and Salem Unit



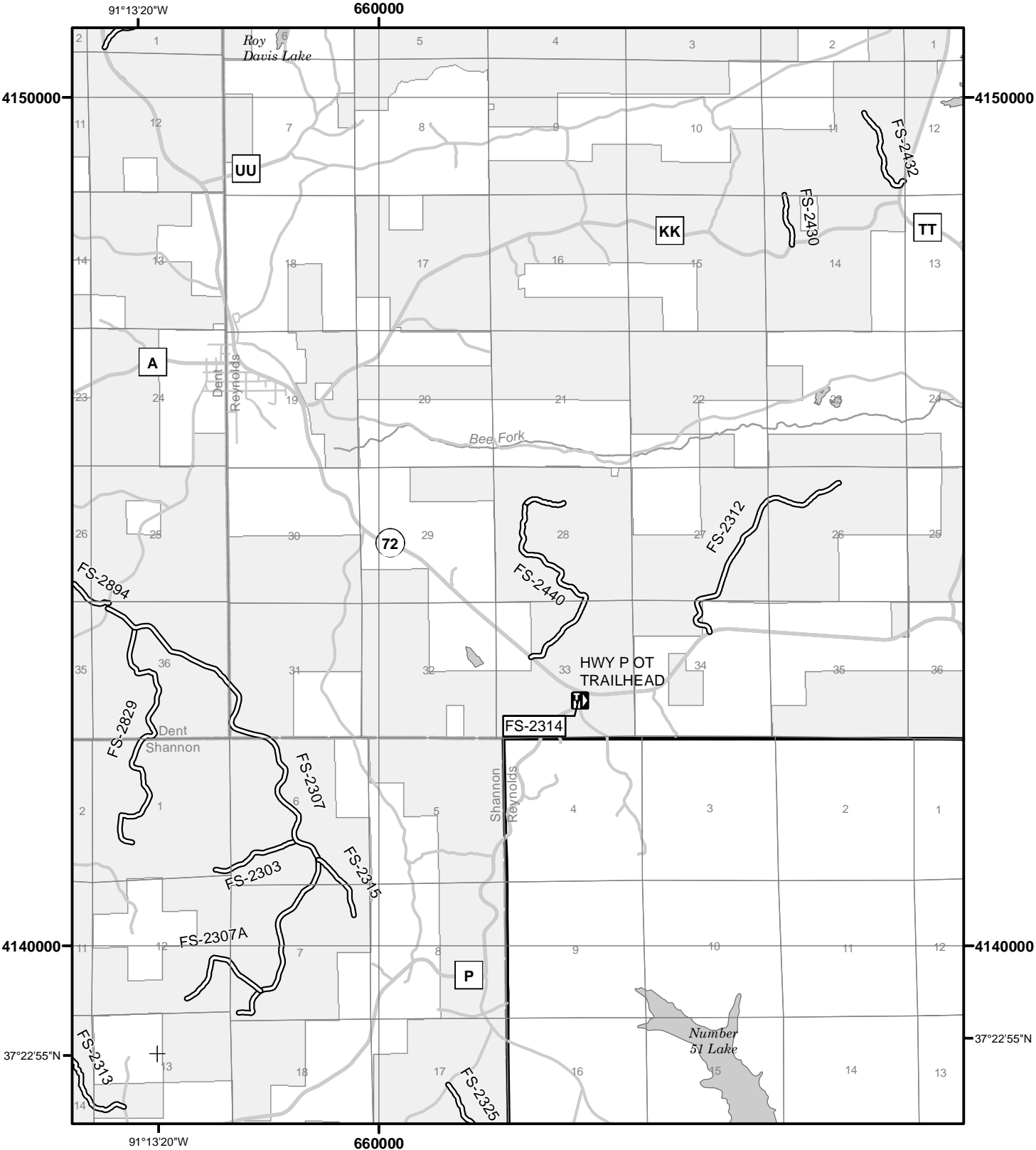
LEGEND

Roads Open to Highway Legal Vehicles Only	Short Route Identifier	Political Boundary
Trails Open to Wheeled Vehicles 50" or Less in Width	Open To Cross Country Travel	Lakes and Rivers
Trails Open to Motorcycles Only	Forest or Unit Boundary	Township and Range Lines
Seasonal Designation (See Table) (Used along with road or trail listed above)	National Forest System Lands	Section Lines
Interstate	Non-National Forest System Lands within the National Forest	River
Highways, US, State, County	Wilderness	Campground
Other Public Roads		Camping Area


MAP INDEX M22



Motor Vehicle Use Map 2022
Mark Twain National Forest
Potosi and Salem Unit



LEGEND

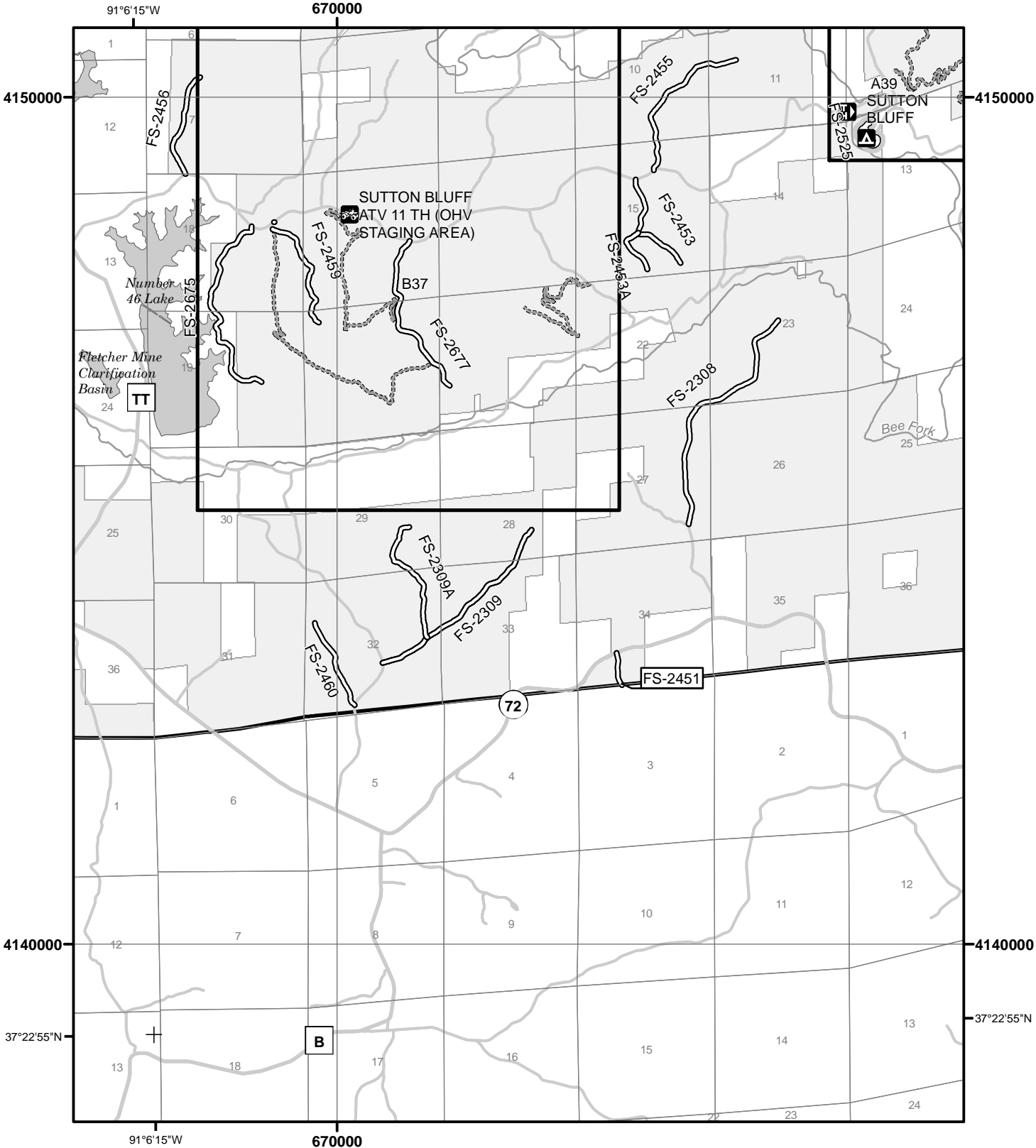


MAP INDEX M23


Roads Open to Highway Legal Vehicles Only	Short Route Identifier	Political Boundary
Trails Open to Wheeled Vehicles 50" or Less in Width	Open To Cross Country Travel	Lakes and Rivers
Trails Open to Motorcycles Only	Forest or Unit Boundary	Township and Range Lines
Seasonal Designation (See Table) (Used along with road or trail listed above)	National Forest System Lands	Section Lines
Interstate	Non-National Forest System Lands within the National Forest	River
Highways, US, State, County	Wilderness	
Other Public Roads		Trailhead



Motor Vehicle Use Map 2022
Mark Twain National Forest
Potosi and Salem Unit

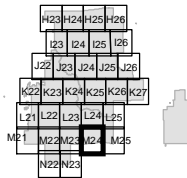


LEGEND

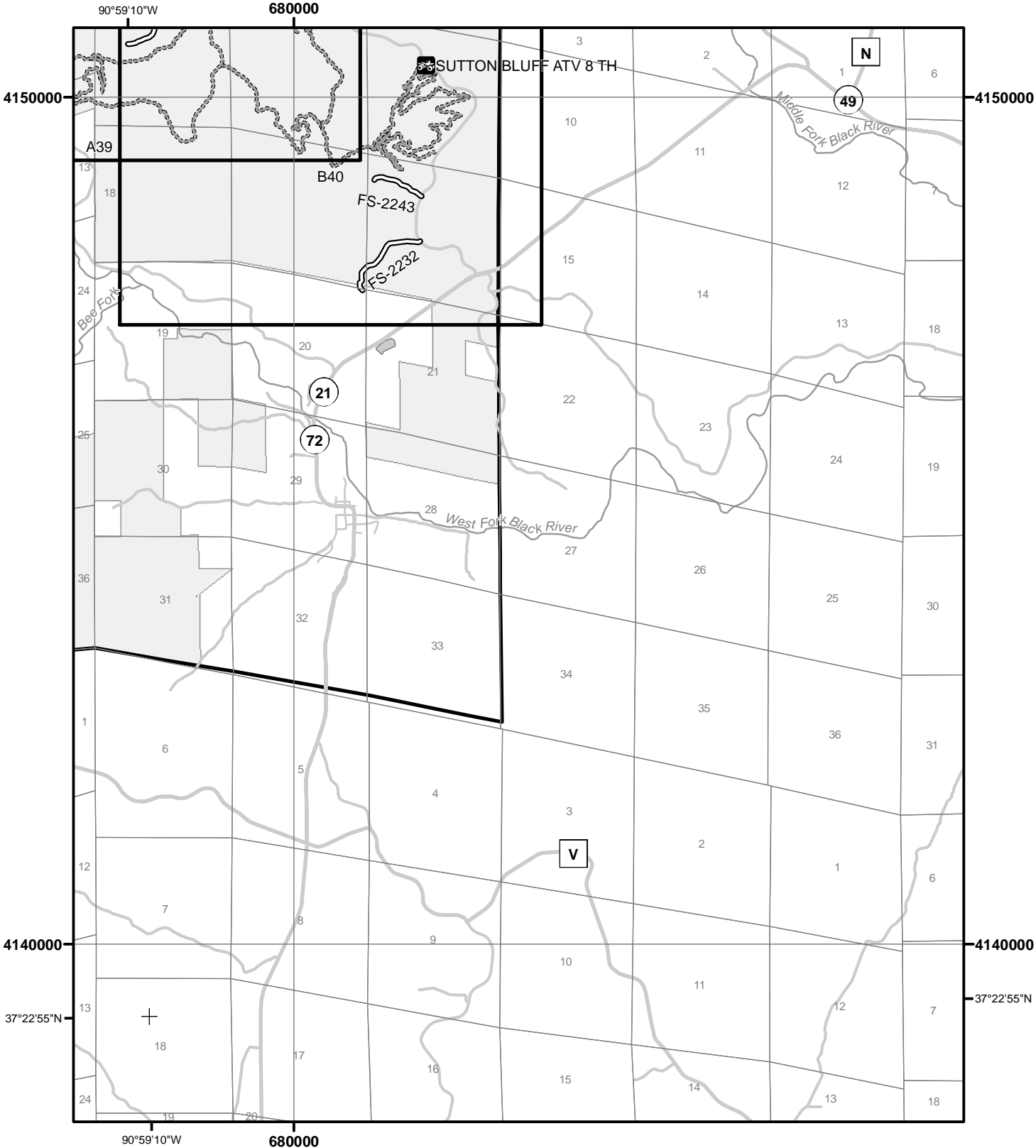


MAP INDEX M24


Roads Open to Highway Legal Vehicles Only	Short Route Identifier	Political Boundary
Trails Open to Wheeled Vehicles 50" or Less in Width	Open To Cross Country Travel	Lakes and Rivers
Trails Open to Motorcycles Only	Forest or Unit Boundary	Township and Range Lines
Seasonal Designation (See Table) (Used along with road or trail listed above)	National Forest System Lands	Section Lines
Interstate	Non-National Forest System Lands within the National Forest	River
Highways, US, State, County	Wilderness	Campground
Other Public Roads		OHV Staging Area
		Trailhead



Motor Vehicle Use Map 2022
Mark Twain National Forest
Potosi and Salem Unit



LEGEND

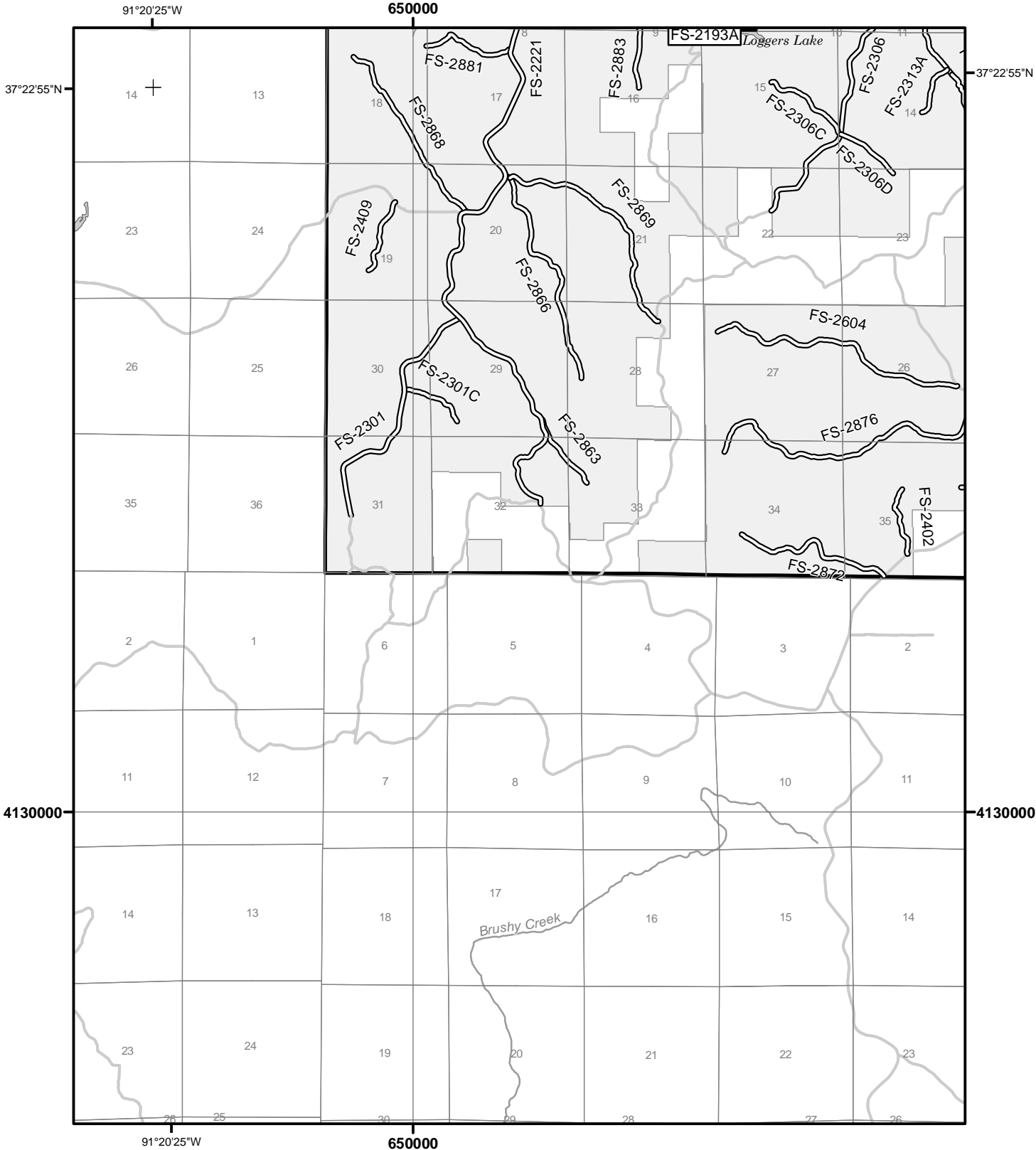


MAP INDEX M25

Roads Open to Highway Legal Vehicles Only	Short Route Identifier	Political Boundary
Trails Open to Wheeled Vehicles 50" or Less in Width	Open To Cross Country Travel	Lakes and Rivers
Trails Open to Motorcycles Only	Forest or Unit Boundary	Township and Range Lines
Seasonal Designation (See Table) (Used along with road or trail listed above)	National Forest System Lands	Section Lines
Interstate	Non-National Forest System Lands within the National Forest	River
Highways, US, State, County	Wilderness	
Other Public Roads		

OHV Staging Area

Motor Vehicle Use Map 2022
Mark Twain National Forest
Potosi and Salem Unit



LEGEND

— Roads Open to Highway Legal Vehicles Only

..... Trails Open to Wheeled Vehicles
50" or Less in Width

..... Trails Open to Motorcycles Only

Seasonal Designation (See Table)
(Used along with road or trail listed above)

Interstate

Highways, US, State, County

Other Public Roads

70333 Short Route Identifier

Open To Cross Country Travel

Forest or Unit Boundary

National Forest System Lands

Non-National Forest System Lands
within the National Forest

Wilderness

Political Boundary

Lakes and Rivers

Township and Range Lines

Section Lines

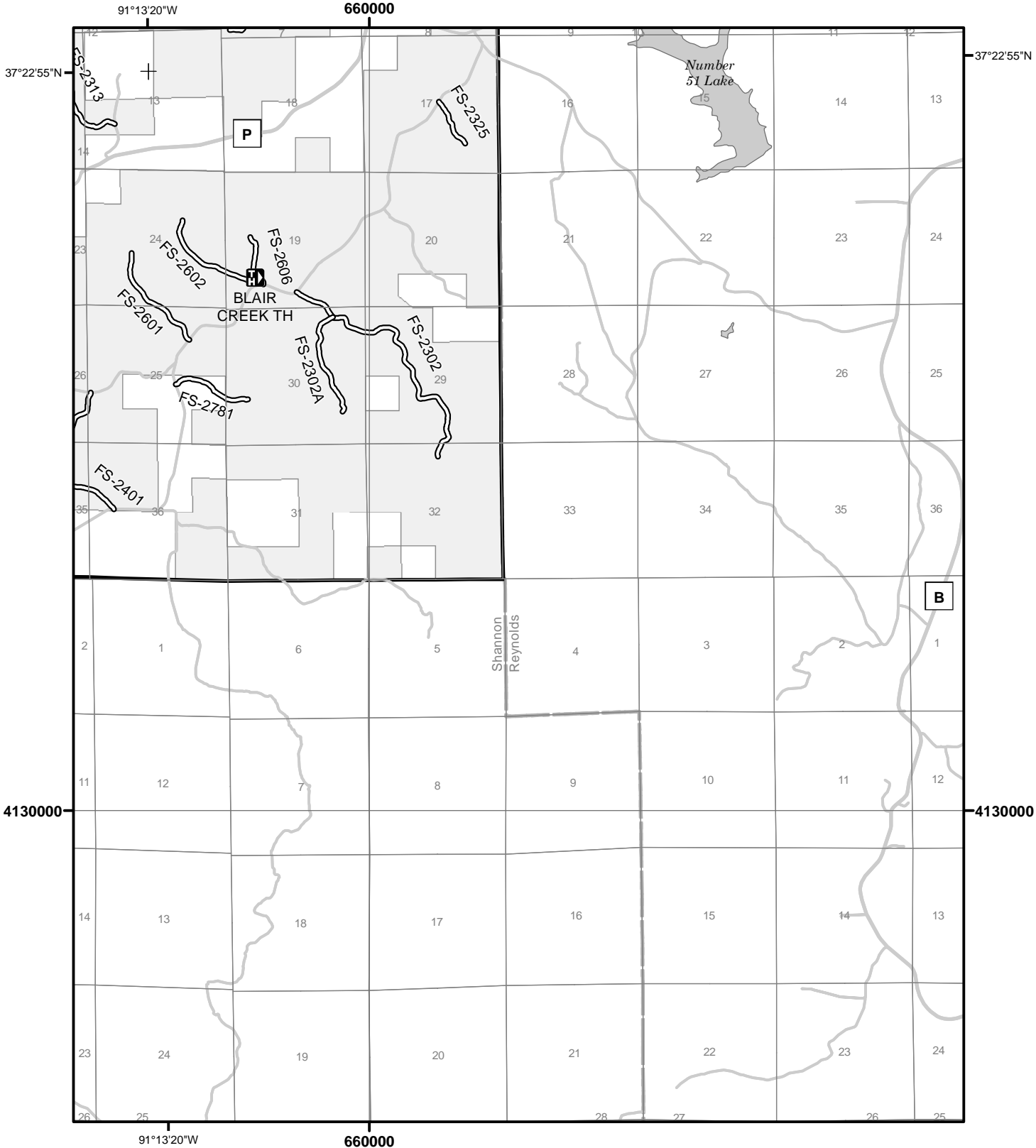
River

Campground


MAP INDEX N22



Motor Vehicle Use Map 2022
Mark Twain National Forest
Potosi and Salem Unit



LEGEND



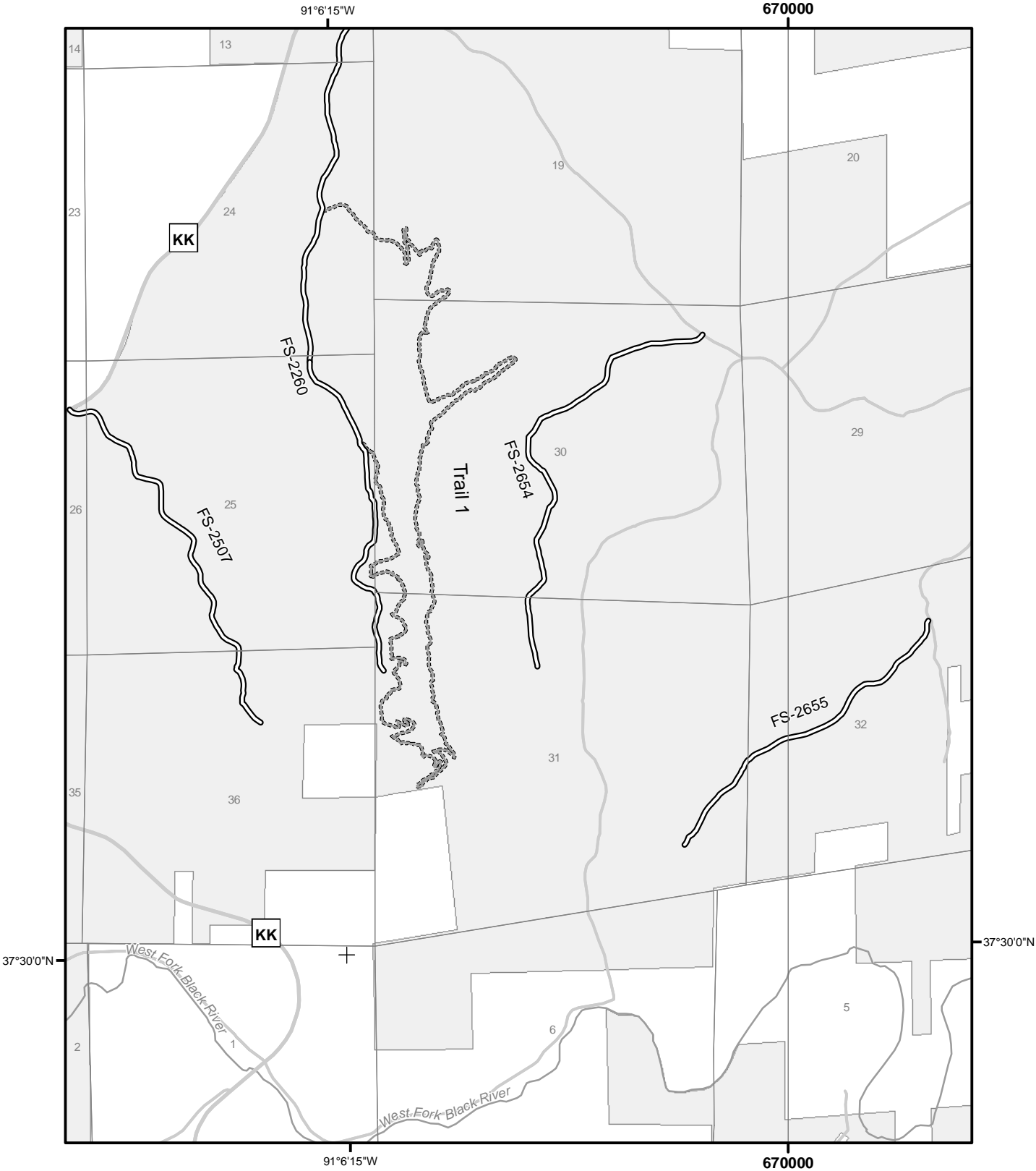
MAP INDEX N23

<ul style="list-style-type: none">— Roads Open to Highway Legal Vehicles Only..... Trails Open to Wheeled Vehicles 50" or Less in Width..... Trails Open to Motorcycles OnlySeasonal Designation (See Table) (Used along with road or trail listed above)InterstateHighways, US, State, CountyOther Public Roads	<ul style="list-style-type: none">70333 Short Route IdentifierOpen To Cross Country TravelForest or Unit BoundaryNational Forest System LandsNon-National Forest System Lands within the National ForestWilderness	<ul style="list-style-type: none">Political BoundaryLakes and RiversTownship and Range LinesSection LinesRiver	
--	--	--	--

Motor Vehicle Use Map 2022
Mark Twain National Forest
Potosi and Salem Unit



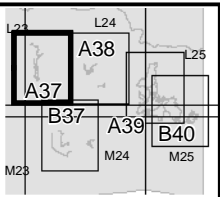
Sutton Bluff Motorcycle and
ATV Use Area



LEGEND

Roads Open to Highway Legal Vehicles Only	Short Route Identifier	Political Boundary
Trails Open to Wheeled Vehicles 50" or Less in Width	Open To Cross Country Travel	Lakes and Rivers
Trails Open to Motorcycles Only	Forest or Unit Boundary	Township and Range Lines
Seasonal Designation (See Table) (Used along with road or trail listed above)	National Forest System Lands	Section Lines
Interstate	Non-National Forest System Lands within the National Forest	River
Highways, US, State, County	Wilderness	
Other Public Roads		

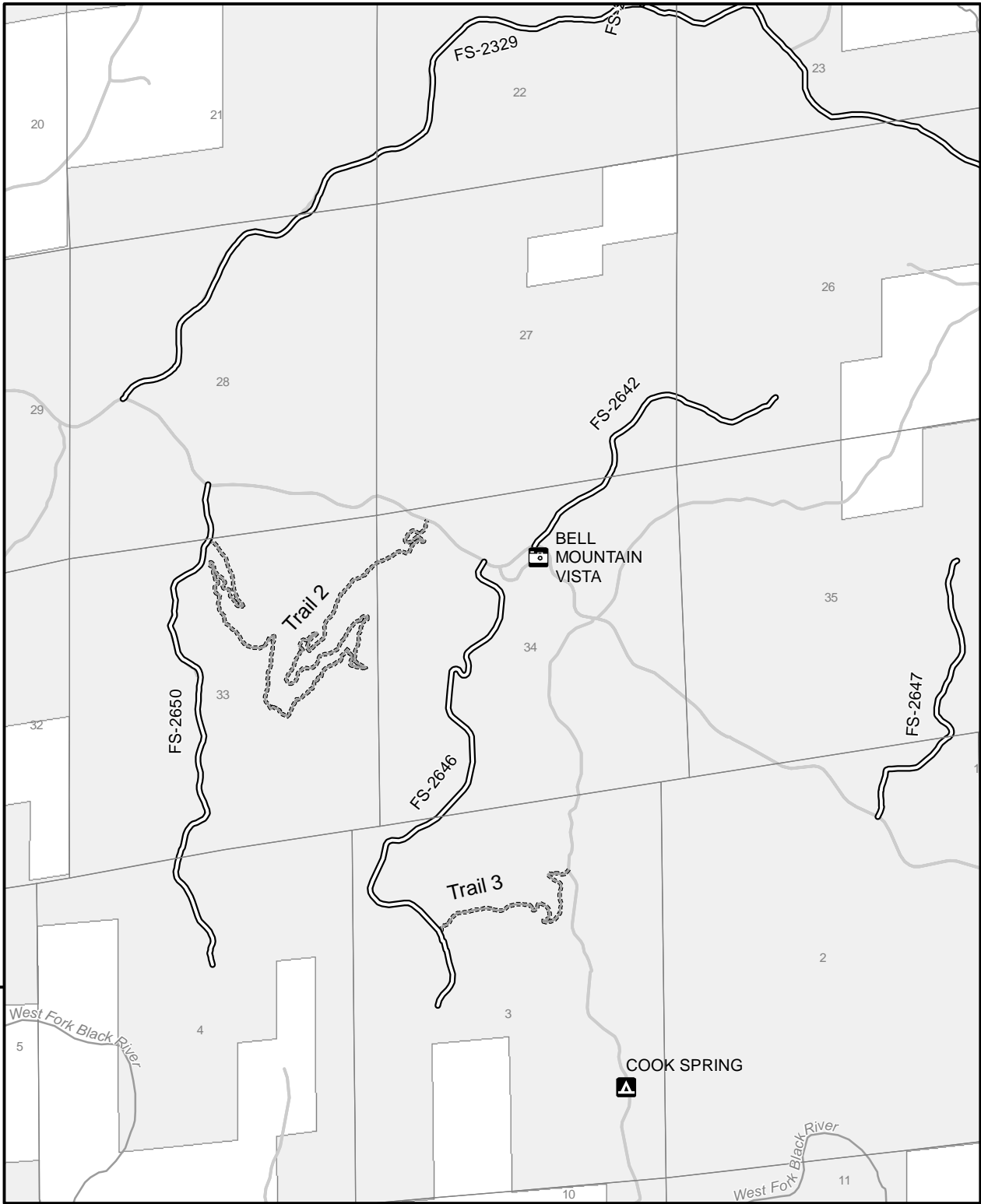
MAP INDEX A37



Motor Vehicle Use Map 2022
Mark Twain National Forest
Potosi and Salem Unit



Sutton Bluff Motorcycle and
ATV Use Area



LEGEND

— Roads Open to Highway Legal Vehicles Only

..... Trails Open to Wheeled Vehicles
50" or Less in Width

..... Trails Open to Motorcycles Only

Seasonal Designation (See Table)
(Used along with road or trail listed above)

Interstate

Highways, US, State, County

Other Public Roads

70333 Short Route Identifier

Open To Cross Country Travel

Forest or Unit Boundary

National Forest System Lands

Non-National Forest System Lands
within the National Forest

Wilderness

Political Boundary

Lakes and Rivers

Township and Range Lines

Section Lines

River

Camping Area

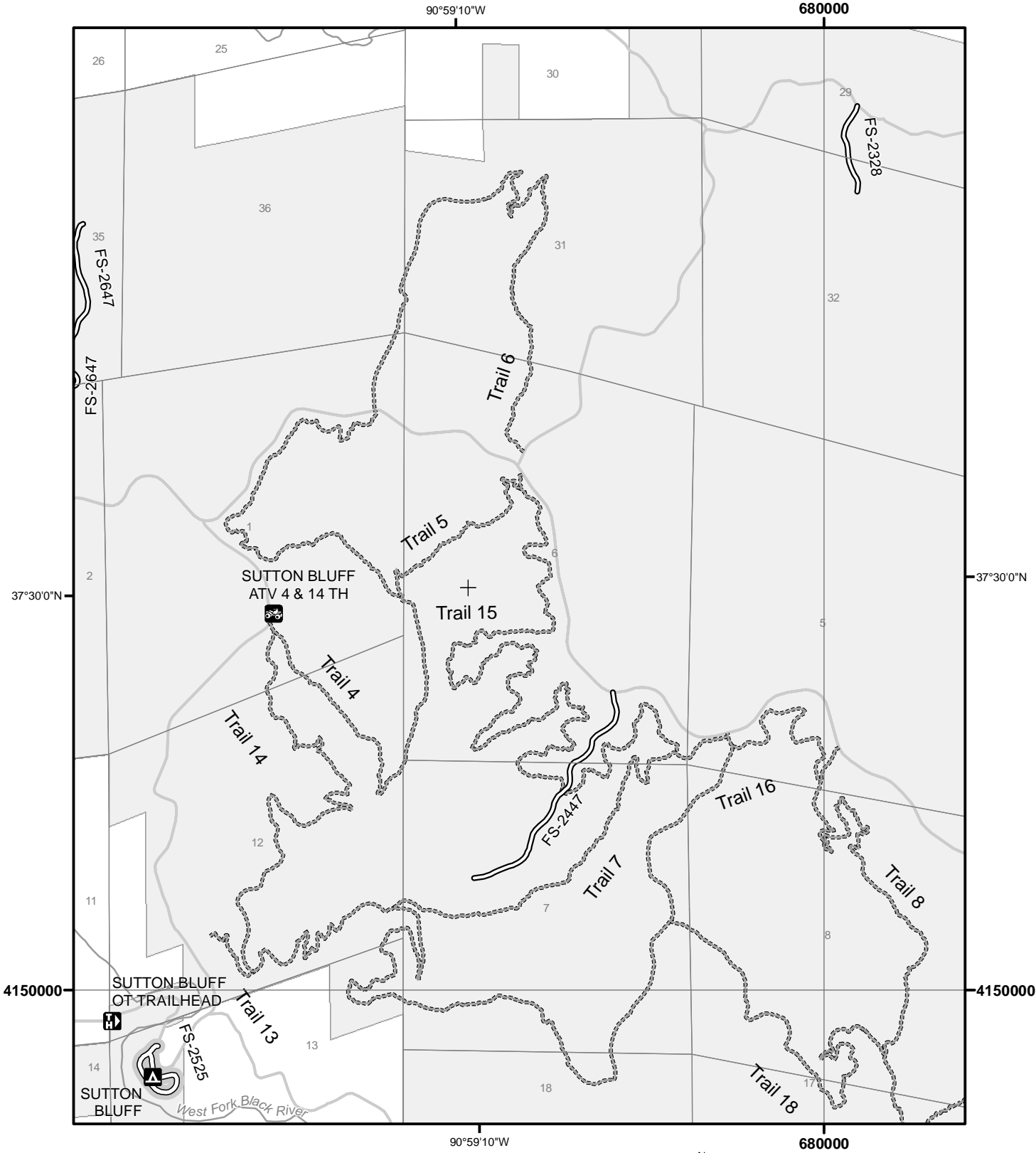
Observation Site

MAP INDEX A38

Motor Vehicle Use Map 2022
Mark Twain National Forest
Potosi and Salem Unit



Sutton Bluff Motorcycle and
ATV Use Area



LEGEND

— Roads Open to Highway Legal Vehicles Only

..... Trails Open to Wheeled Vehicles
50" or Less in Width

..... Trails Open to Motorcycles Only

Seasonal Designation (See Table)
(Used along with road or trail listed above)

Interstate

Highways, US, State, County

Other Public Roads

70333 Short Route Identifier

Open To Cross Country Travel

Forest or Unit Boundary

National Forest System Lands

Non-National Forest System Lands
within the National Forest

Wilderness

Political Boundary

Lakes and Rivers

Township and Range Lines

Section Lines

River

Campground

OHV Staging Area

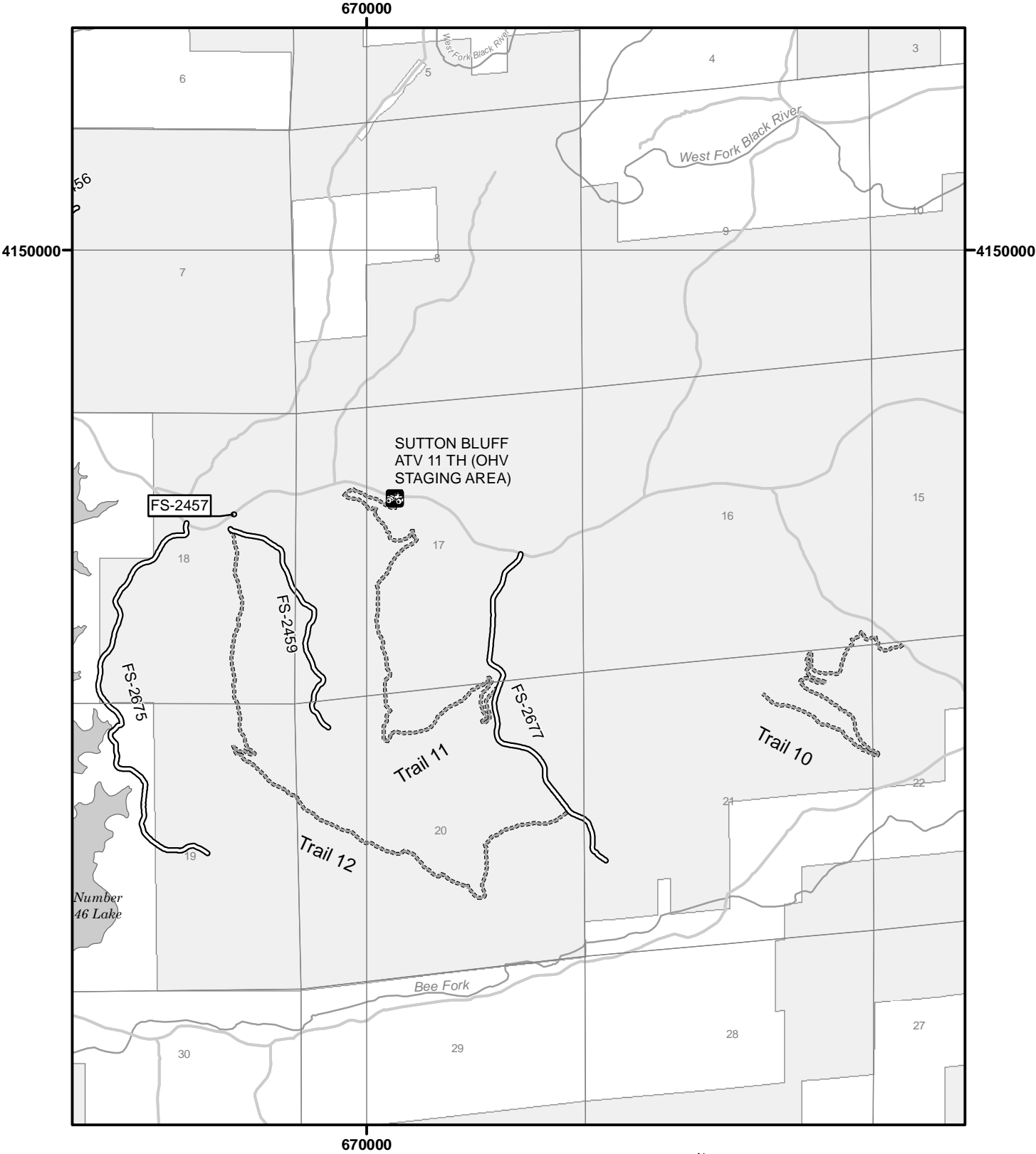
Trailhead

MAP INDEX A39

Motor Vehicle Use Map 2022
Mark Twain National Forest
Potosi and Salem Unit



Sutton Bluff Motorcycle and
ATV Use Area



LEGEND

— Roads Open to Highway Legal Vehicles Only

..... Trails Open to Wheeled Vehicles
50" or Less in Width

..... Trails Open to Motorcycles Only

Seasonal Designation (See Table)
(Used along with road or trail listed above)

Interstate

Highways, US, State, County

Other Public Roads

70333 Short Route Identifier

Open To Cross Country Travel

Forest or Unit Boundary

National Forest System Lands

Non-National Forest System Lands
within the National Forest

Wilderness

Political Boundary

Lakes and Rivers

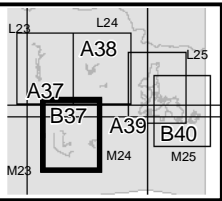
Township and Range Lines

Section Lines

River

OHV Staging Area

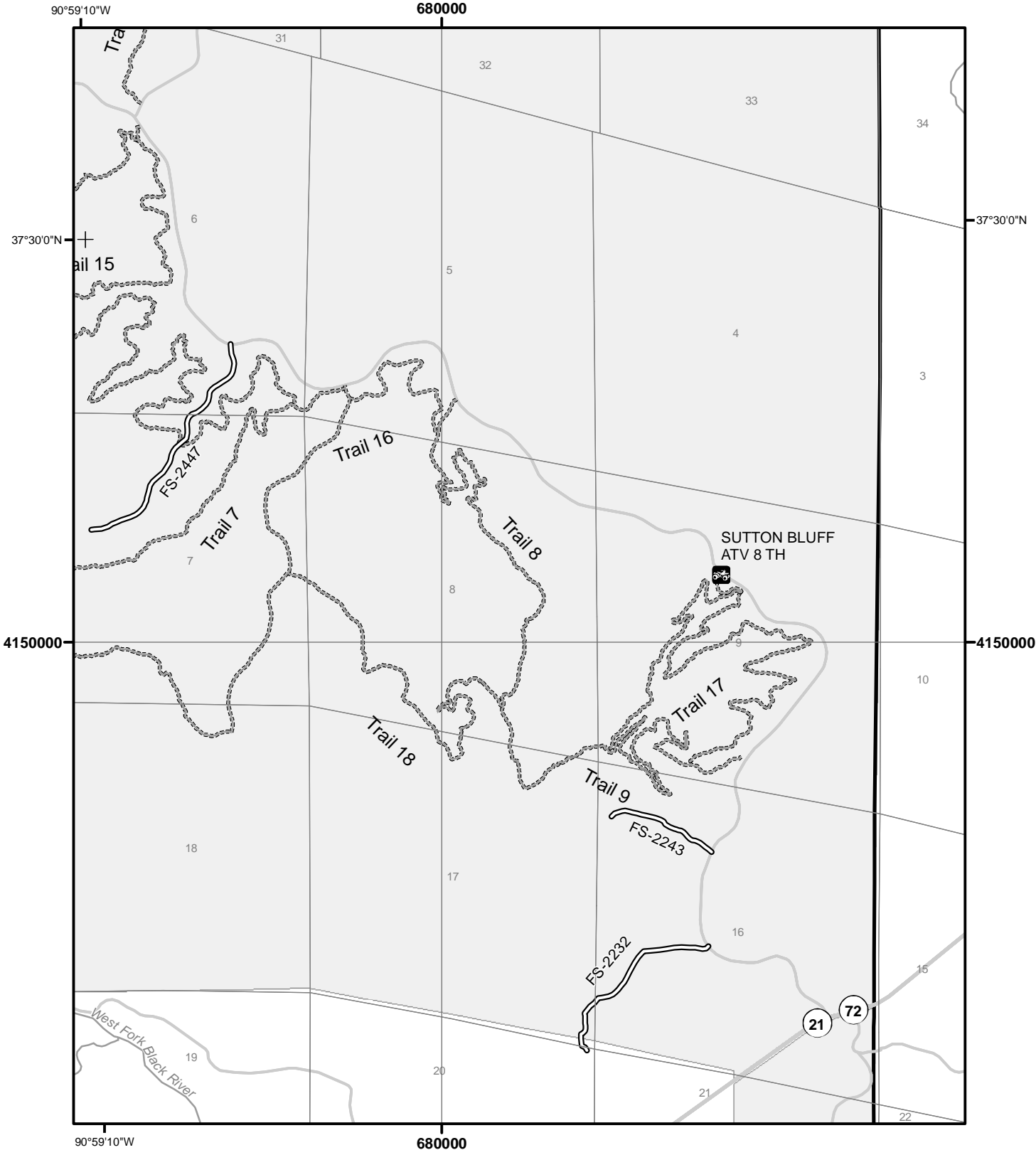
MAP INDEX B37



Motor Vehicle Use Map 2022
Mark Twain National Forest
Potosi and Salem Unit



Sutton Bluff Motorcycle and
ATV Use Area



LEGEND

— Roads Open to Highway Legal Vehicles Only

..... Trails Open to Wheeled Vehicles
50" or Less in Width

..... Trails Open to Motorcycles Only

Seasonal Designation (See Table)
(Used along with road or trail listed above)

Interstate

Highways, US, State, County

Other Public Roads

70333 Short Route Identifier

Open To Cross Country Travel

Forest or Unit Boundary

National Forest System Lands

Non-National Forest System Lands
within the National Forest

Wilderness

Political Boundary

Lakes and Rivers

Township and Range Lines

Section Lines

River

OHV Staging Area

MAP INDEX B40

Motor Vehicle Use Map 2022
Mark Twain National Forest
Salem/Potosi Unit



Short Route		
Route Number	Legend	Length in Feet
2011A	Roads Open to Highway Legal Vehicles Only, Seasonal	742
2011D	Roads Open to Highway Legal Vehicles Only, Seasonal	943
2011E	Roads Open to Highway Legal Vehicles Only, Seasonal	313
2011F	Roads Open to Highway Legal Vehicles Only, Seasonal	1,207
2193A	Roads Open to Highway Legal Vehicles Only, Yearlong	782
2252	Roads Open to Highway Legal Vehicles Only, Yearlong	390
2258	Roads Open to Highway Legal Vehicles Only, Yearlong	1,073
2267A	Roads Open to Highway Legal Vehicles Only, Yearlong	1,111
2275	Roads Open to Highway Legal Vehicles Only, Yearlong	927
2275B	Roads Open to Highway Legal Vehicles Only, Yearlong	1,194
2314	Roads Open to Highway Legal Vehicles Only, Yearlong	79
2341A	Roads Open to Highway Legal Vehicles Only, Yearlong	590
2346	Roads Open to Highway Legal Vehicles Only, Yearlong	153
2358	Roads Open to Highway Legal Vehicles Only, Yearlong	290
2360	Roads Open to Highway Legal Vehicles Only, Seasonal	274
2362	Roads Open to Highway Legal Vehicles Only, Yearlong	365
2451	Roads Open to Highway Legal Vehicles Only, Yearlong	1,297
2505	Roads Open to Highway Legal Vehicles Only, Yearlong	737
2542A	Roads Open to Highway Legal Vehicles Only, Yearlong	1,003
2557	Roads Open to Highway Legal Vehicles Only, Yearlong	982
2571A	Roads Open to Highway Legal Vehicles Only, Yearlong	1,180

Motor Vehicle Use Map 2022
Mark Twain National Forest
Salem/Potosi Unit



Short Route		
Route Number	Legend	Length in Feet
2662B	Roads Open to Highway Legal Vehicles Only, Yearlong	1,255
2774	Roads Open to Highway Legal Vehicles Only, Yearlong	119
2776	Roads Open to Highway Legal Vehicles Only, Yearlong	406
2797A	Roads Open to Highway Legal Vehicles Only, Yearlong	670
2861A	Roads Open to Highway Legal Vehicles Only, Yearlong	530
2921A	Roads Open to Highway Legal Vehicles Only, Yearlong	933



Seasonal and Special Vehicle Designations

Route Number	Legend	Special Vehicle Designation	Dates Allowed	Beginning Mile Post	Ending Mile Post
178, 2281, 2397, 2486, 2489, 2491, 2493, 2832, 2397A, 2491A	Roads open to highway legal vehicles only, with Seasonal Designation	Seasonal Designation	05/16-03/31		
2011, 2011A, 2011B, 2011C, 2011D, 2011E, 2011F	Roads open to highway legal vehicles only, with Seasonal Designation	Seasonal Designation	04/15-10/11		
2193, 2525	Roads open to highway legal vehicles only, with Seasonal Designation	Seasonal Designation	04/03-11/02		
2393, 2580, 2743, 2748	Roads open to highway legal vehicles only, with Seasonal Designation	Seasonal Designation	11/07-11/30		
2457, 2677A	Special Vehicle Designation	All Vehicles 50 Inches Wide or Less	01/01-12/31		
3001	Roads open to highway legal vehicles only, with Seasonal Designation	Seasonal Designation	05/15-09/06	0.900	2.300
3002	Roads open to highway legal vehicles only, with Seasonal Designation	Seasonal Designation	04/02-10/03	0.000	2.400
3901, 3902, 3903, 3904, 3906, 3907, 3908, 3909, 3910, 3911, 3912, 3913, 3914, 3919, 3920, 3903A	Roads open to highway legal vehicles only, with Seasonal Designation	Seasonal Designation	04/01-05/15, 11/01-12/15		