Motor Vehicle Use Map
Monongahela National Forest
Marlinton Ranger District



America's Great Outdoors
MAR 31 2016
West Virginia
Forest Service
United States Department of Agriculture

Vicinity Map

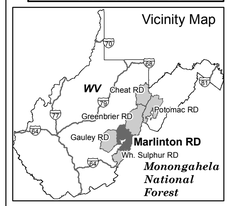

Forest Supervisor's Office
200 Sycamore St.
Elkins, WV 26241
Phone: 304-636-1800

Marlinton Ranger District
PO Box 210
Marlinton, WV 24954
Phone: 304-799-4334

http://www.fs.usda.gov/mnf

Legend

- Roads Open to Highway Legal Vehicles Only
- Seasonal Designation(See Table) {use along with Road symbol listed above}
- Other Public Roads
- Forest or Unit Boundary
- Wilderness
- National Forest System Lands
- Non National Forest System Lands within the National Forest
- Lakes

N

0 0.5 1 2 3 Miles

EXPLANATION OF LEGEND

Roads Open to Highway Legal Vehicles Only:

These roads are open only to motor vehicles licensed under State law for general operation on all public roads within the State.

Seasonal Designation:

This symbol, used in conjunction with one of the other road or trail symbols, indicates that the road or trail is open only during certain portions of the year. Refer to Seasonal and Special Designation Table for further instructions.

Other Public Roads and Trails:
- Highways, U.S.
- Highways, State
- Other Public Roads

These symbols are used to show routes that the Forest Service does have not jurisdiction over and has not designated for motorized use. These symbols are part of the reference layers showing connections to towns and cities outside the forest boundary.

treadlightly! LEAVING A GOOD IMPRESSION

Travel and Recreate with minimum impact

Respect the environment and the rights of others

Educate yourself plan and prepare before you go

Allow for future use of the outdoors by leaving it better than you found it

Discover the rewards of responsible recreation

For more information on TREAD LIGHTLY! go to www.treadlightly.org or call 1-800-966-9900

The U.S. Department of Agriculture (USDA) prohibits discrimination in all its programs and activities on the basis of race, color, national origin, age, disability, and where applicable, sex, marital status, familial status, parental status, religion, sexual orientation, genetic information, political beliefs, reprisal, or because all or part of an individual's income is derived from any public assistance program. (Not all prohibited bases apply to all programs.) Persons with disabilities who require alternative means for communication of program information (Braille, large print, audiotape, etc.) should contact USDA's TARGET Center at (202) 720-2600 (voice and TDD). To file a complaint of discrimination, write to USDA, Director, Office of Civil Rights, 1400 Independence Avenue, S.W., Washington, D.C. 20250-9410, or call (800) 795-3272 (voice) or (202) 720-6382

FS-873-0921

PURPOSE AND CONTENTS OF THIS MAP

The designations shown on this motor vehicle use map (MVUM) were made by the responsible official pursuant to 36 CFR 212.51; are effective as of the date on the front cover of this MVUM; and will remain in effect until superceded by next year's MVUM.

Forest Supervisor, Monongahela National Forest

It is the responsibility of the user to acquire the current MVUM.This MVUM shows the National Forest System roads, National Forest System trails, and the areas on National Forest System lands in the Marlinton Ranger District that are designated for motor vehicle use pursuant to 36 (CFR) 212.51. This MVUM also identifies the vehicle classes allowed on each route and in each area; and any seasonal restrictions that apply on those routes and in those areas.

Designation of a road, trail, or area for motor vehicle use by a particular class of vehicle under 36 CFR 212.51 should not be interpreted as encouraging or inviting use or implying that the road, trail, or area is passable, actively maintained, or safe for travel. Motor vehicle designations include parking along designated routes and at facilities associated with designated routes when it is safe to do so and when not causing damage to National Forest System resources. Seasonal weather conditions and natural events may render designated roads and trails impassable for extended periods. Designated areas may contain dangerous or impassable terrain. Many designated roads and trails may be passable only by high-clearance vehicles or four-wheel-drive vehicles. Maintenance of designated roads and trails will depend on available resources, and many may receive little maintenance.

This motor vehicle use map identifies those roads, trails, and areas designated for the motor vehicle use under 36 CFR 212.51 for the purpose of enforcing the prohibition at 36 CFR 261.13. This is a limited purpose. The other public roads are shown for information and navigation purposes only and are not subject to designation under the Forest Service travel management regulation.

These designations apply only to National Forest System roads, National Forest System trails, and areas on National Forest

PROHIBITIONS

It is prohibited to possess or operate a motor vehicle on National Forest System lands on the Monongahela National Forest other than in accordance with these designations (36 CFR 261.13).

Violators of 36 CFR 261.13 are subject to a fine of up to $5,000, imprisonment for up to 6 months or both (18 U.S.C. 3571(e)). This prohibition applies regardless of the presence or absence of signs.

This map does not display nonmotorized uses, over-snow uses, or other facilities and attractions on the Monongahela National Forest. Obtain forest visitor information from the local national forest office.

Designated roads, trails, and areas may also be subject to temporary, emergency closures. As a visitor, you must comply with signs notifying you of such restrictions. A national forest may issue an order to close a road, trail, or area on a temporary basis to protect the life, health, or safety of forest visitors or the natural or cultural resources in these areas. Such temporary and/or emergency closures are consistent with the Travel Management Rule (36 CFR 212.52 (b), 36 CFR 261 subpart B).

The designation "road or trail open to all motor vehicles" does not supersede State traffic law.

OPERATOR RESPONSIBILITIES

Operating a motor vehicle on National Forest System roads, National Forest System trails, and in areas on National Forest System lands carries a greater responsibility than operating that vehicle in a city or other developed setting. Not only must you know and follow all applicable traffic laws, you need to show concern for the environment as well as other forest users. The misuse of motor vehicles can lead to the temporary or permanent closure of any designated road, trail, or area. As a motor vehicle operator, you are subject to State traffic law, including State requirements for licensing, registration, and operation of the vehicle in question.

Motor vehicle use, especially off-highway vehicle use, involves inherent risks that may cause property damage, serious injury, and possibly death to participants. Drive cautiously and anticipate rough surfaces and features, such as snow, mud, vegetation, and water crossings common to remote driving conditions. By your participation, you voluntarily assume full responsibility for these damages, risks, and dangers. Take care at all times to protect yourself and those under your responsibility.

Much of the Monongahela National Forest is remote. Medical assistance may not be readily available. Cellular telephones do not work in many areas of the Monongahela National Forest. Take adequate food, water, first-aid supplies, and other equipment appropriate for the conditions and expected weather.

ALWAYS REMEMBER TO RESPECT PRIVATE LAND! PROTECT YOUR PRIVILEGE. STAY ON DESIGNATED ROADS, TRAILS AND IN DESIGNATED AREAS.

Read and understand this map in its entirety. If you have questions, please contact the Monongahela National Forest for clarification.

As a motor vehicle operator on a National Forest System road, trail, or area, you must comply with this map, as well as all Federal, State, and local laws and regulations.

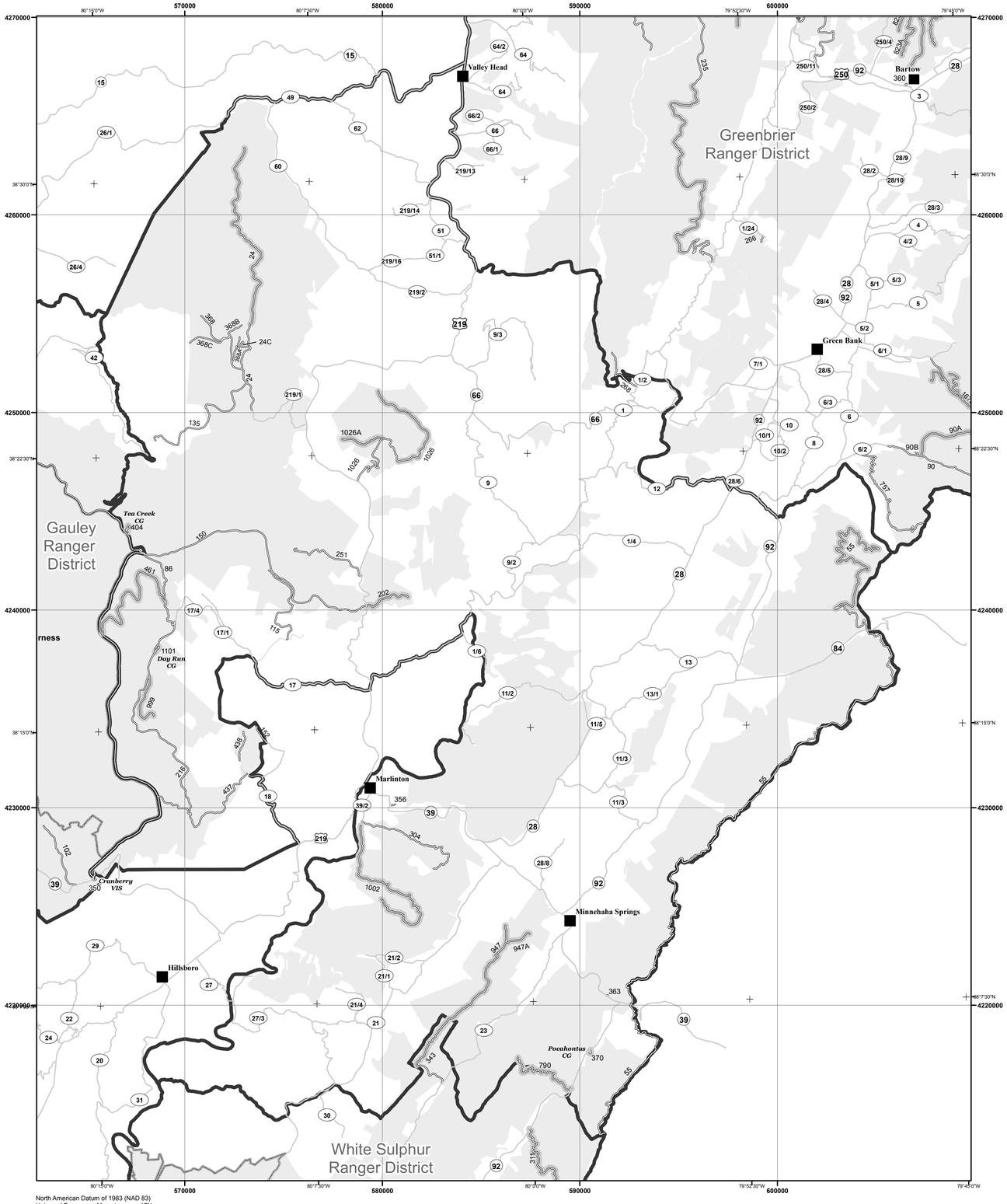

North American Datum of 1983 (NAD 83)
Universal Transverse Mercator, zone 17N

Seasonal and Special Vehicle Designations

Route Number	Legend	Special Vehicle Designation	Dates Allowed	Beginning Mile Post	Ending Mile Post
24	Roads open to highway legal vehicles only, with Seasonal Designation	Seasonal Designation	09/01 - 02/28	3.200	10.043
55	Roads open to highway legal vehicles only, with Seasonal Designation	Seasonal Designation	09/01 - 02/28	20.822	28.422
202	Roads open to highway legal vehicles only, with Seasonal Designation	Seasonal Designation	11/15 - 02/28	0.000	1.865
343	Roads open to highway legal vehicles only, with Seasonal Designation	Seasonal Designation	09/01 - 02/28	0.000	4.360
370	Roads open to highway legal vehicles only, with Seasonal Designation	Seasonal Designation	04/01 - 11/30	0.000	0.202
404	Roads open to highway legal vehicles only, with Seasonal Designation	Seasonal Designation	04/01 - 11/30	0.000	0.441
461	Roads open to highway legal vehicles only, with Seasonal Designation	Seasonal Designation	09/01 - 02/28	0.000	3.600
790	Roads open to highway legal vehicles only, with Seasonal Designation	Seasonal Designation	09/01 - 02/28	0.000	3.009
947	Roads open to highway legal vehicles only, with Seasonal Designation	Seasonal Designation	09/01 - 02/28	0.000	3.600
947A	Roads open to highway legal vehicles only, with Seasonal Designation	Seasonal Designation	09/01 - 02/28	0.000	0.900
999	Roads open to highway legal vehicles only, with Seasonal Designation	Seasonal Designation	09/01 - 02/28	0.000	3.336
1002	Roads open to highway legal vehicles only, with Seasonal Designation	Seasonal Designation	09/01 - 02/28	0.200	6.761
1026	Roads open to highway legal vehicles only, with Seasonal Designation	Seasonal Designation	09/01 - 02/28	2.900	5.643
1026A	Roads open to highway legal vehicles only, with Seasonal Designation	Seasonal Designation	09/01 - 02/28	0.000	1.342
1101	Roads open to highway legal vehicles only, with Seasonal Designation	Seasonal Designation	04/01 - 11/30	0.000	0.295