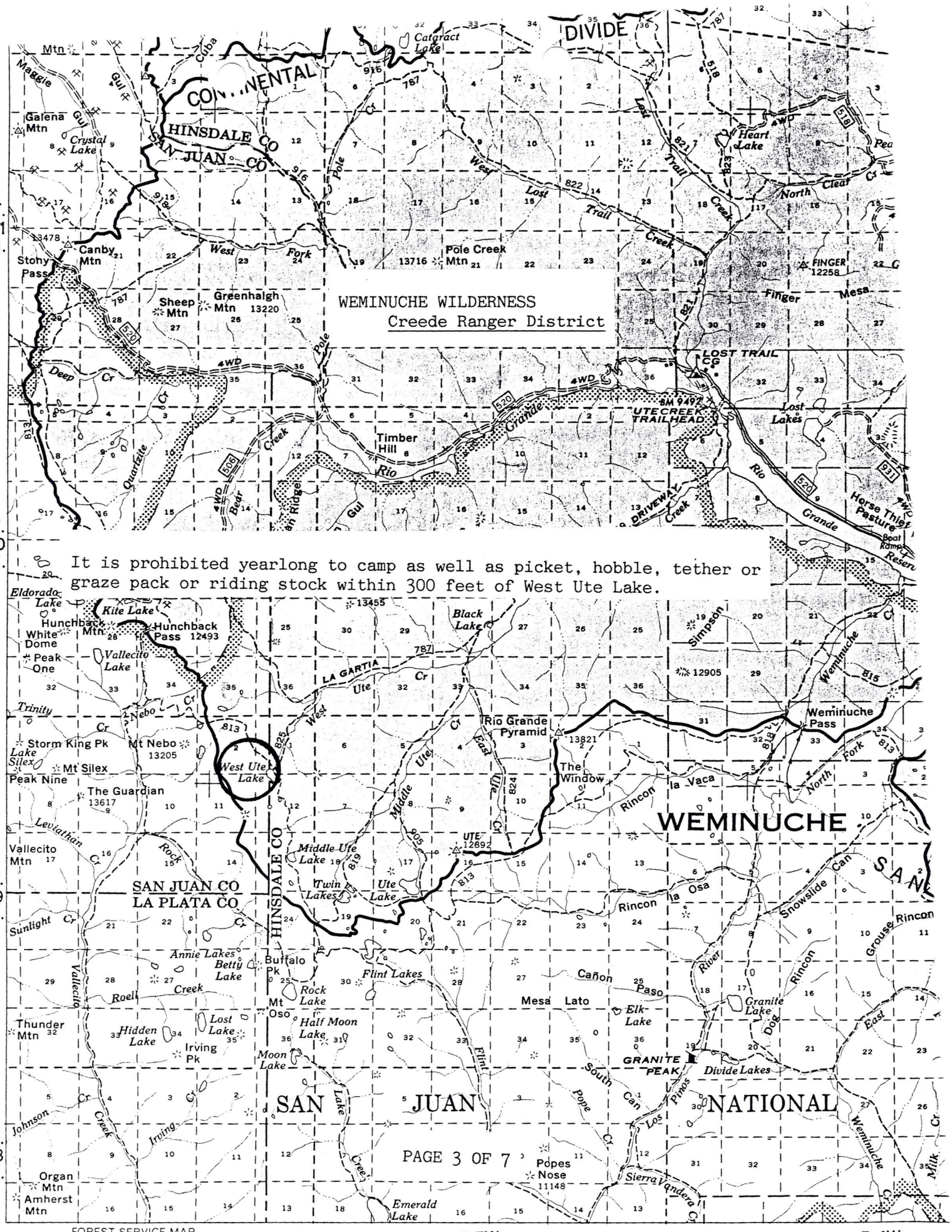

FOREST SERVICE MAP
Compiled in the Regional Office, Denver, Colorado in 1974 from U.S. Forest Service, and U.S. Geological Survey quadrangles.

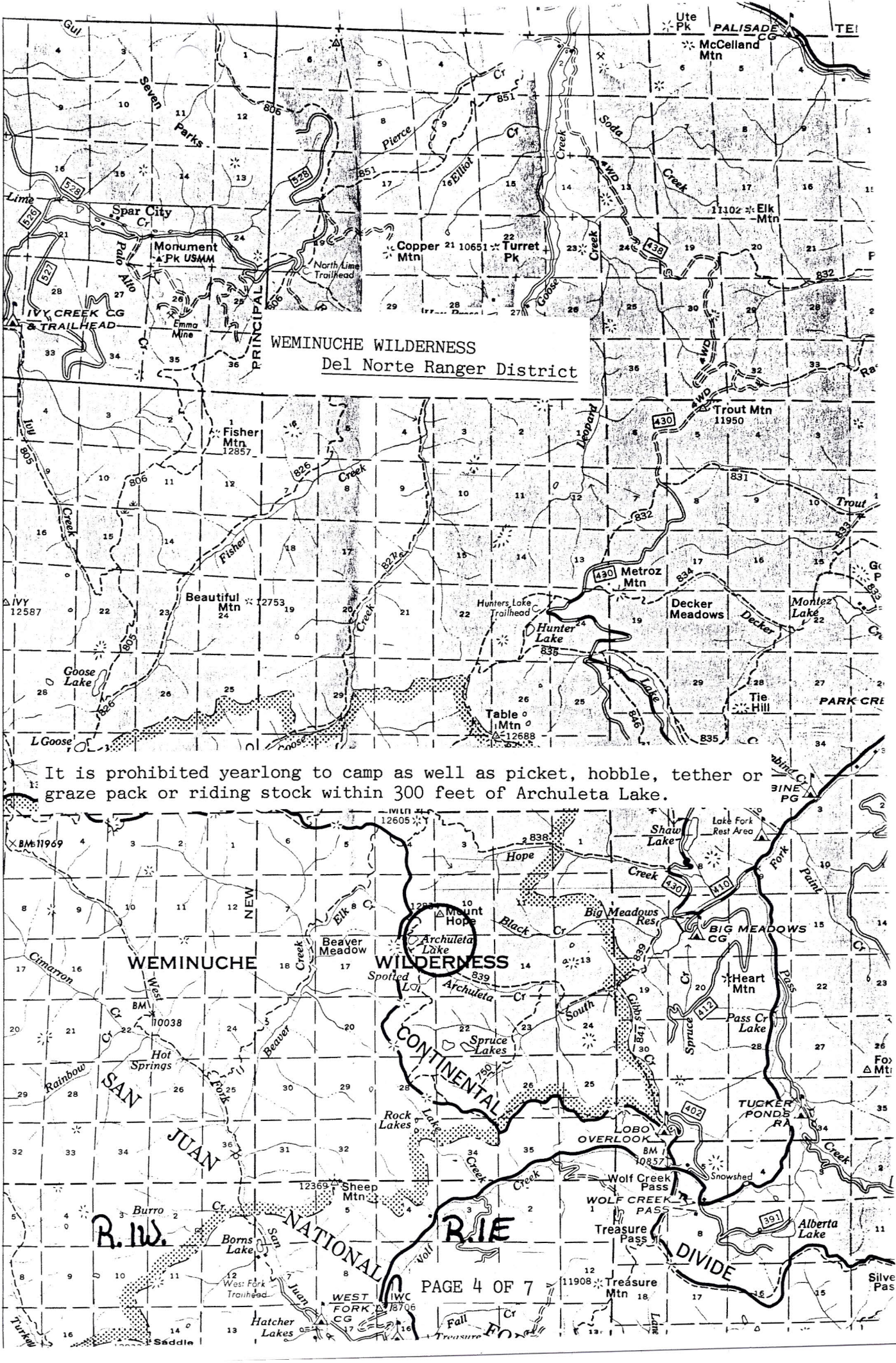

It is prohibited yearlong to camp as well as picket, hobble, tether or graze pack or riding stock within 300 feet of Archuleta Lake.

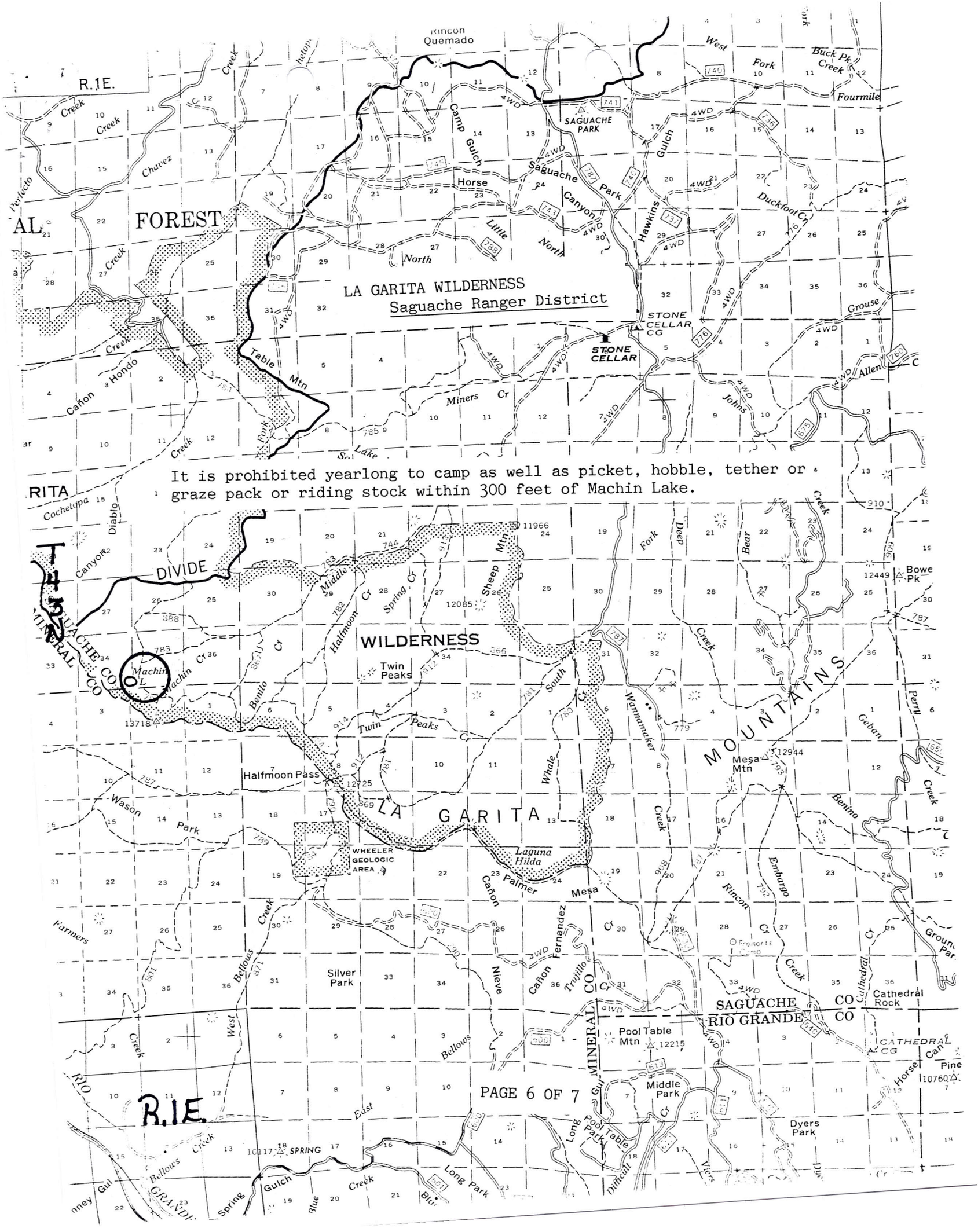

It is prohibited yearlong to camp as well as picket, hobble, tether or graze pack or riding stock within 300 feet of Machin Lake.

T.43N.