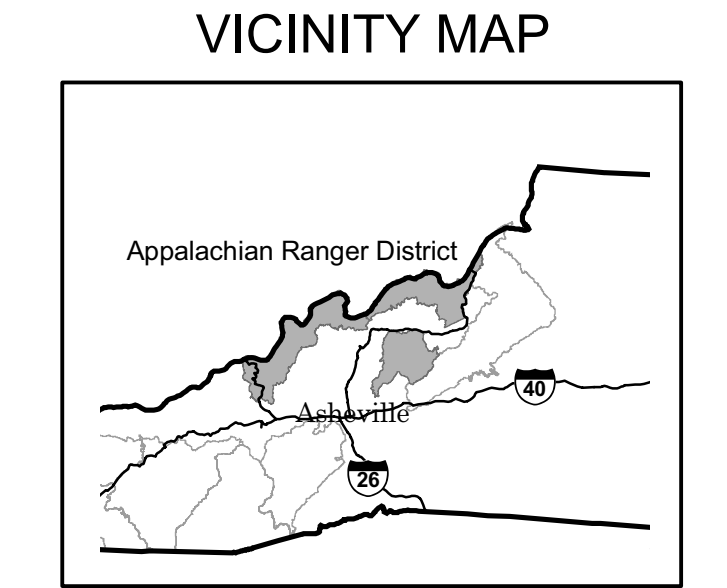


Motor Vehicle Use Map



Information Sources


National Forests in North Carolina
160A Zillcoxa Street
Asheville, NC 28801
828-257-4200

Appalachian Ranger District
Toecane Station French Broad Station
US 19 Bypass Bridge Street
Burnsville, NC 28714 Hot Springs, NC 28743
(828)682-6146 828-622-3202

www.cs.unca.edu/rfnsnc

IN CASE OF EMERGENCY, CONTACT:
County Sheriff's Departments:
Buncombe: (828)-255-5555
Haywood: (828)-452-6666
Madison: (828)-649-2721
Mitchell: (828)-688-3982
Yancey: (828)-682-2124

Or Dial 911



The U.S. Department of Agriculture (USDA) prohibits discrimination in all its programs and activities on the basis of race, color, national origin, age, disability, and where applicable, sex, marital status, familial status, parental status, religion, sexual orientation, genetic information, political beliefs, reprisal, or because all or part of an individual's income is derived from any public assistance program. (Not all prohibited bases apply to all programs.) Persons with disabilities who require alternative means for communication of program information (Braille, large print, audiotape, etc.) should contact USDA's TARGET Center at (202) 720-2600 (voice and TDD). To file a complaint of discrimination, write to USDA, Director, Office of Civil Rights, 1400 Independence Avenue, S.W., Washington, D.C. 20250-9410, or call (800) 795-3272 (voice) or (202) 720-6382 (TDD). USDA is an equal opportunity provider and employer.

LEGEND

- Roads Open to Highway Legal Vehicles Only
- Seasonal Designation (See Table)
(Use along with road and trail symbols listed above)
- Interstate
- Other Public Roads
- Forest or Unit Boundary
- Non-National Forest System Lands within this National Forest

0 1 2 4 6 8 Miles

N

PURPOSE AND CONTENTS OF THIS MAP

This map dated 09/01/2007 shows the National Forest System roads, National Forest System trails, and in areas on National Forest System lands in the Pisgah National Forest that are designated for motor vehicle use pursuant to 36 CFR 212.51. The map also contains a list of those designated roads, trails, and areas that enumerates the types of vehicles that are allowed on each route and in each area and any seasonal restrictions that apply on those routes and in those areas.

Designation of a road, trail, or area for motor vehicle use by a particular class of vehicle under 36 CFR 212.51 should not be interpreted as encouraging or inviting use, or to imply that the road, trail or area is passable, actively maintained, or safe for travel. Motor vehicle designations include parking along designated routes and at facilities associated with designated routes when it is safe to do so and when not causing damage to National Forest System resources. Seasonal weather conditions and natural events may render designated routes and trails impassable for extended periods. Designated areas may contain dangerous or impassable terrain. Many designated roads and trails may be passable only by high-clearance vehicles or four-wheel drive vehicles. Maintenance of designated roads and trails will depend on available resources, and many may receive little

This motor vehicle use map identifies those roads, trails, and areas designated for the motor vehicle use under 36 CFR 212.51 for the purpose of enforcing the prohibition at 36 CFR 261.13. This is a limited purpose. The other public roads are shown for information and navigation purposes only and are not subject to designation under the Forest Service travel management regulation.

These designations apply only to National Forest System roads, National Forest System trails, and areas on National Forest System lands.

PROHIBITIONS

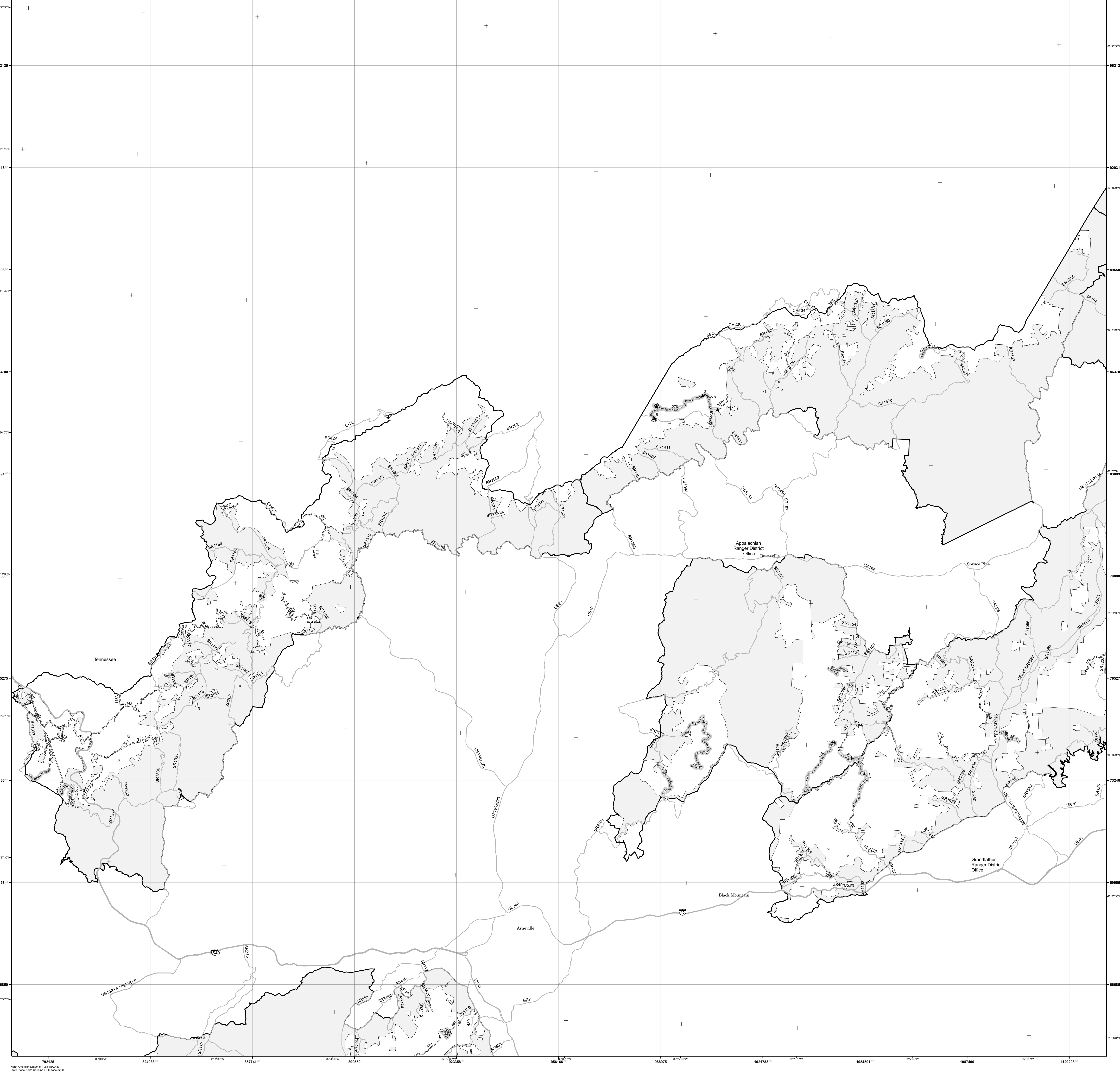
It is prohibited to possess or operate a motor vehicle on National Forest System lands on the Pisgah National Forest other than in accordance with these designations (36 CFR 261.13)

Violations of 36 CFR 261.13 are subject to a fine of up to \$5,000 or imprisonment for up to 6 months or both (U.S.C. 3571(e)). This prohibition applies regardless of the presence or absence of signs.

This map does not display nonmotorized uses, over-snow uses, or other facilities and attractions on the Pisgah National Forest. Obtain a forest visitor map for more complete information.

Designated roads, trails and areas may also be subject to temporary, emergency closures, and visitors must comply with signs notifying them of such restrictions. A national forest may issue an order to close a road, trail or area on a temporary basis to protect the life, health, or safety of forest visitors or the natural or cultural resources in these areas. Such a temporary and/or emergency closures are consistent with the Travel Management Rule (36 CFR 212.52(b); 36 CFR 261 subpart B).

The designation "road or trail open to all motor vehicles" does not supersede vehicle size or weight limits imposed through State traffic law.



Seasonal and Special Vehicle Designations

Route Number	Legend	Special Vehicle Designation	Dates Allowed	Beginning Mile Post	Ending Mile Post
130	Roads open to highway legal vehicles only, with Seasonal Designation	Seasonal Designation	05/01-10/31	0.000	0.936
150	Roads open to highway legal vehicles only, with Seasonal Designation	Seasonal Designation	09/01-12/31	0.000	1.600
161	Roads open to highway legal vehicles only, with Seasonal Designation	Seasonal Designation	04/15-10/31	0.000	0.912
2074	Roads open to highway legal vehicles only, with Seasonal Designation	Seasonal Designation	04/15-12/31	0.000	2.417
239	Roads open to highway legal vehicles only, with Seasonal Designation	Seasonal Designation	04/15-12/31	0.700	2.400
278	Roads open to highway legal vehicles only, with Seasonal Designation	Seasonal Designation	04/15-12/31	0.000	2.800
278	Roads open to highway legal vehicles only, with Seasonal Designation	Seasonal Designation	11/15-12/31	2.000	6.200
278	Roads open to highway legal vehicles only, with Seasonal Designation	Seasonal Designation	04/15-12/31	6.200	6.000
287	Roads open to highway legal vehicles only, with Seasonal Designation	Seasonal Designation	06/15-03/15	2.795	4.680
3549	Roads open to highway legal vehicles only, with Seasonal Designation	Seasonal Designation	04/02-10/14	1.262	3.043
460	Roads open to highway legal vehicles only, with Seasonal Designation	Seasonal Designation	04/01-11/30	0.000	0.130
472	Roads open to highway legal vehicles only, with Seasonal Designation	Seasonal Designation	04/15-12/31	2.813	7.479
472P	Roads open to highway legal vehicles only, with Seasonal Designation	Seasonal Designation	05/01-10/31	0.000	0.505
482	Roads open to highway legal vehicles only, with Seasonal Designation	Seasonal Designation	04/01-12/31	2.000	7.194
5544	Roads open to highway legal vehicles only, with Seasonal Designation	Seasonal Designation	04/15-10/31	0.000	0.767
63	Roads open to highway legal vehicles only, with Seasonal Designation	Seasonal Designation	04/15-12/31	0.000	3.902
74	Roads open to highway legal vehicles only, with Seasonal Designation	Seasonal Designation	04/15-12/31	0.000	8.821
805	Roads open to highway legal vehicles only, with Seasonal Designation	Seasonal Designation	05/01-10/31	0.000	0.365
805A	Roads open to highway legal vehicles only, with Seasonal Designation	Seasonal Designation	05/01-10/31	0.000	0.186