

St. Louis River



SUPERIOR NATIONAL FOREST

LAURENTIAN RANGER DISTRICT


AURORA, MINNESOTA

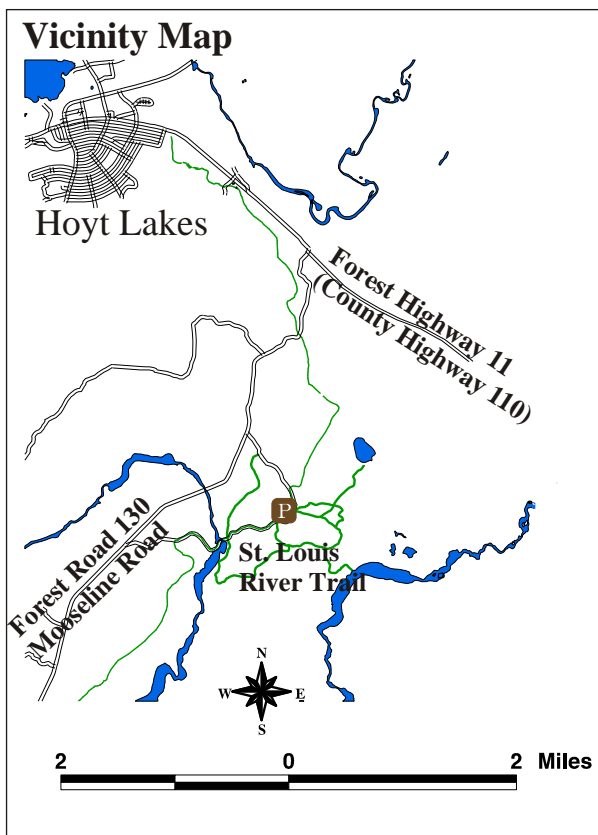
Location


Take County 110 (F.H.11) east from Hoyt Lakes for 2 miles. Go south of Forest Road 130 for 2 miles.


Turn left on Forest Road 790 and drive to the trailhead.


Features

 This hunter/hiking trail was built by the Forest Service in cooperation with the Ruffed Grouse Society. It is 5½ miles long.

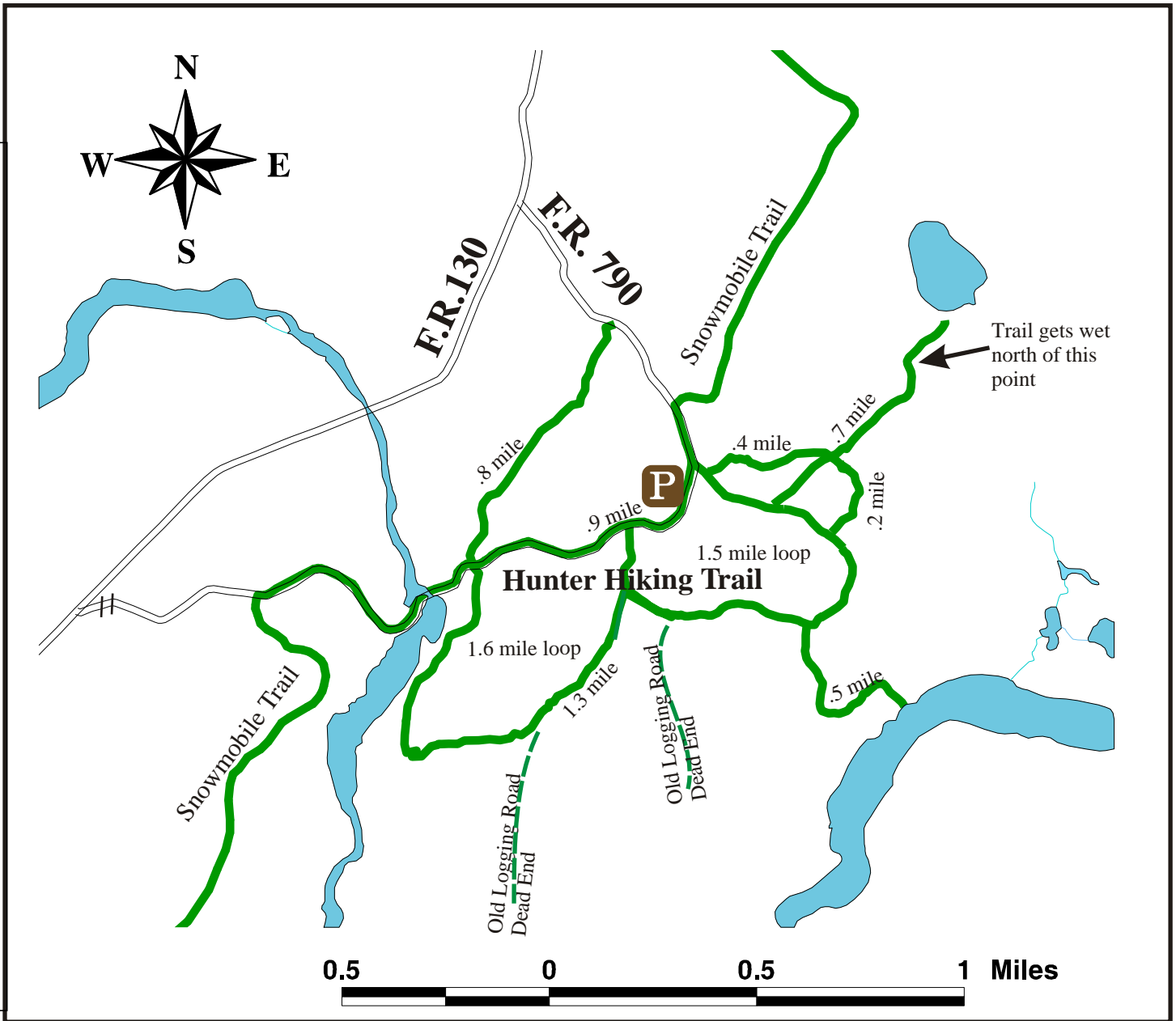


 Small timber harvest units provide needed habitat. Various ages of aspen provide feeding and cover for birds. Catkins of aspen, birch, hazel and alder are important food for the grouse.

 Because of potential damage, motor vehicles including ATVs are not allowed on the trail. Please pack out all litter you bring in.

 The Ruffed Grouse is the most popular game bird in Minnesota. It thrives where aspen is prevalent. Ruffed grouse habitat management is directed toward creating a mosaic of variable-aged aspen stands.

St. Louis River Trail - Superior National Forest



For More Information:

Laurentian Ranger District
318 Forestry Road
Aurora, MN 55705
218-229-8800
www.fs.usda.gov/superior
email: laurentian@fs.fed.us

Printed on
Recycled Paper



8/2010