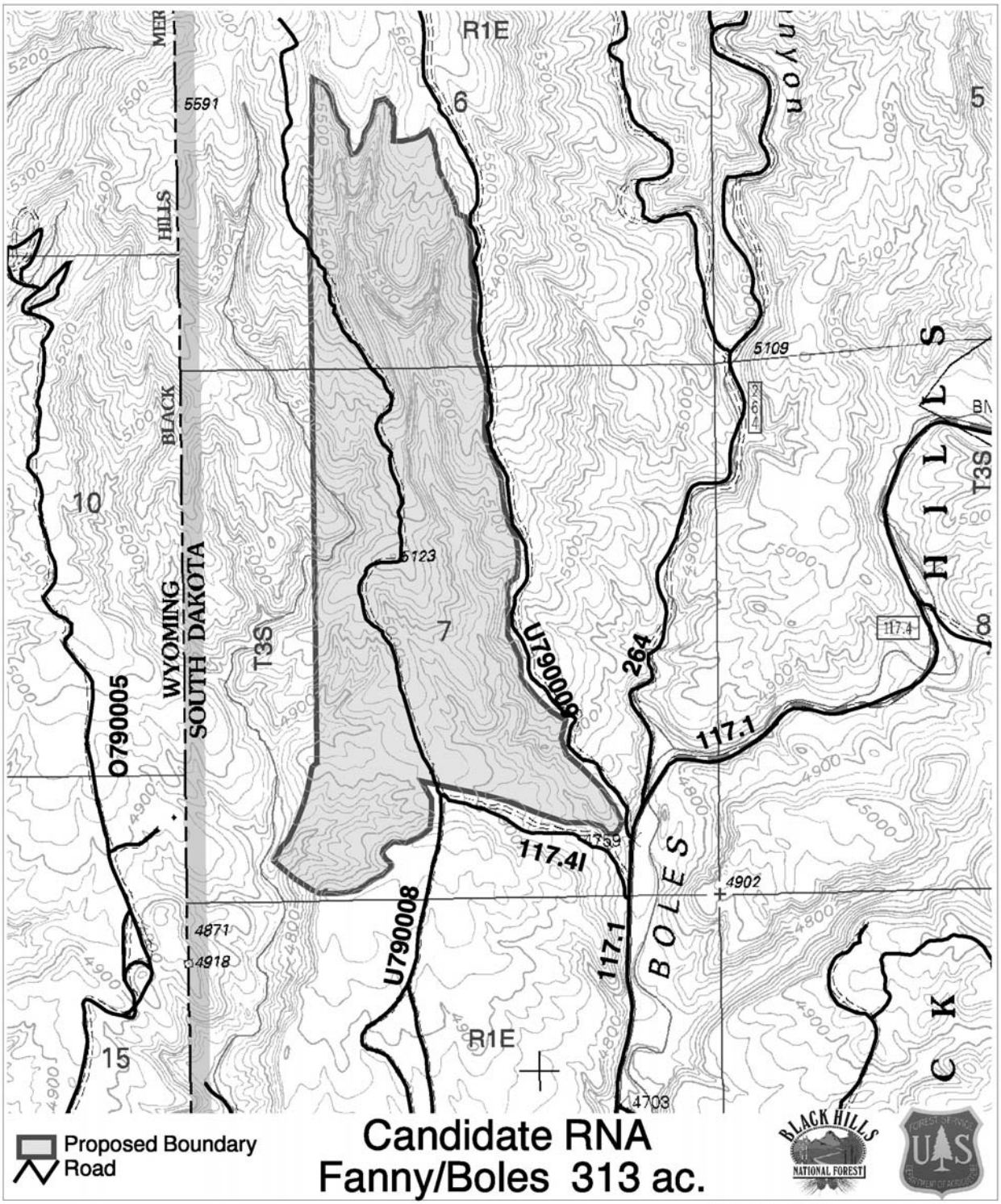
R1E
6
5
5591
HILLS
BLACK
WYOMING
SOUTH DAKOTA
T3S
10
7
5123
5109
264
U790009
117.1
117.4I
117.1
BOLES
4902
4871
4918
U790008
R1E
15
4703
HILLS
T3S
Proposed Boundary
Road
Candidate RNA
Fanny/Boles 313 ac.
BLACK HILLS NATIONAL FOREST
0
0.25
0.5 Miles
N
July 13, 2005
APR: J:\fsfiles\office\p2\deis\draft\
05_chap3\rna\gis2\rna_mapchanges.apr
MAP: J:\fsfiles\office\p2\deis\draft\
05_chap3\rna\rna_maps\map\fannyboles_topo05.jpg

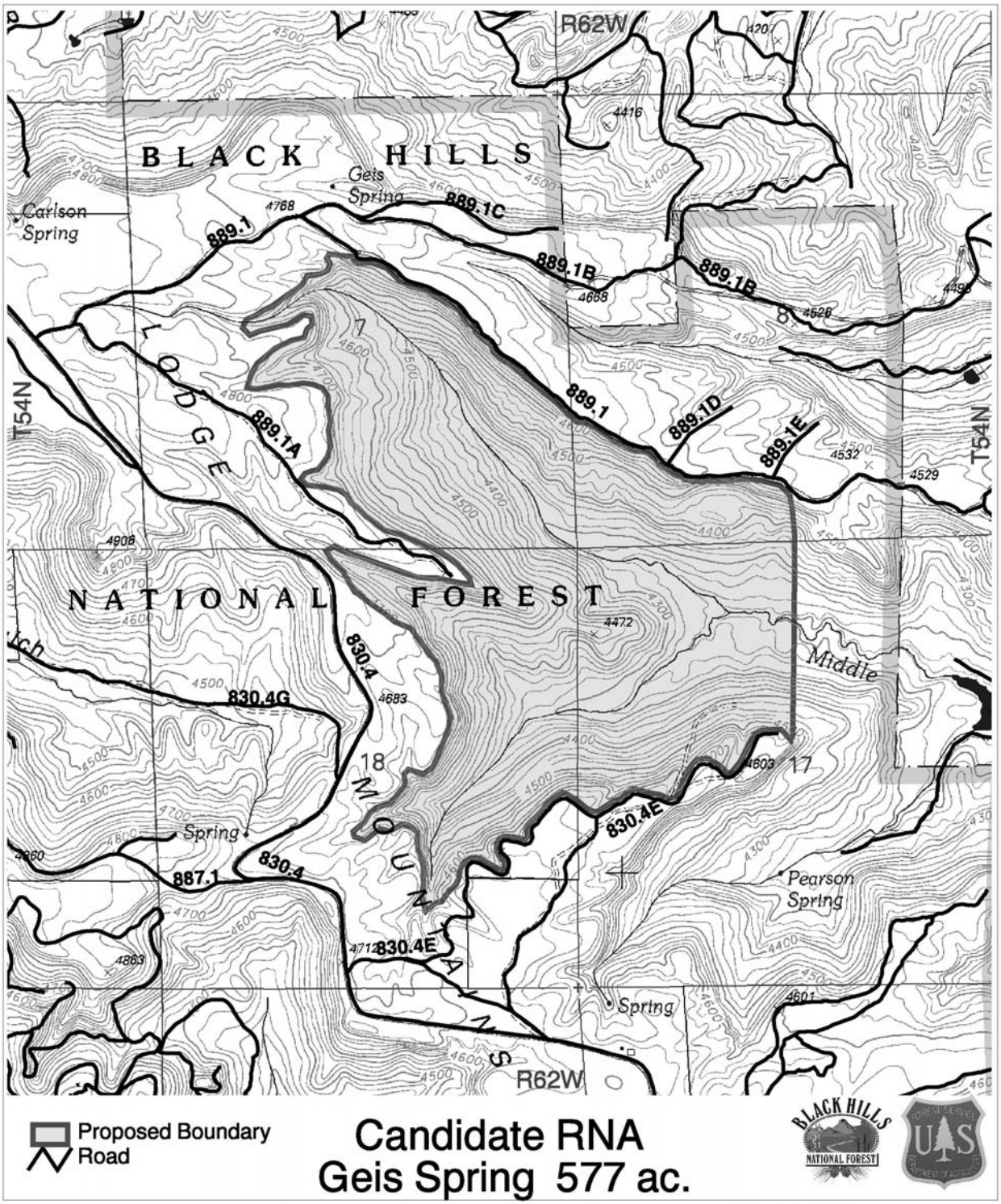
BLACK HILLS
NATIONAL FOREST
LODGE
MOUNTAINS
Geis Spring
Carlson Spring
Middle
Pearson Spring
Spring
R62W
T54N
889.1
889.1A
889.1B
889.1C
889.1D
889.1E
830.4
830.4G
830.4E
887.1
Proposed Boundary
Road
Candidate RNA
Geis Spring 577 ac.
0
0.5
1 Miles
N
July 13, 2005
APR: J:\fsfiles\office\p2\deis\draft\
05_chap3\rna\gis2\rna_mapchanges.apr
MAP: J:\fsfiles\office\p2\deis\draft\
05_chap3\rna\rna_maps\map\geisspring_topo05.jpg

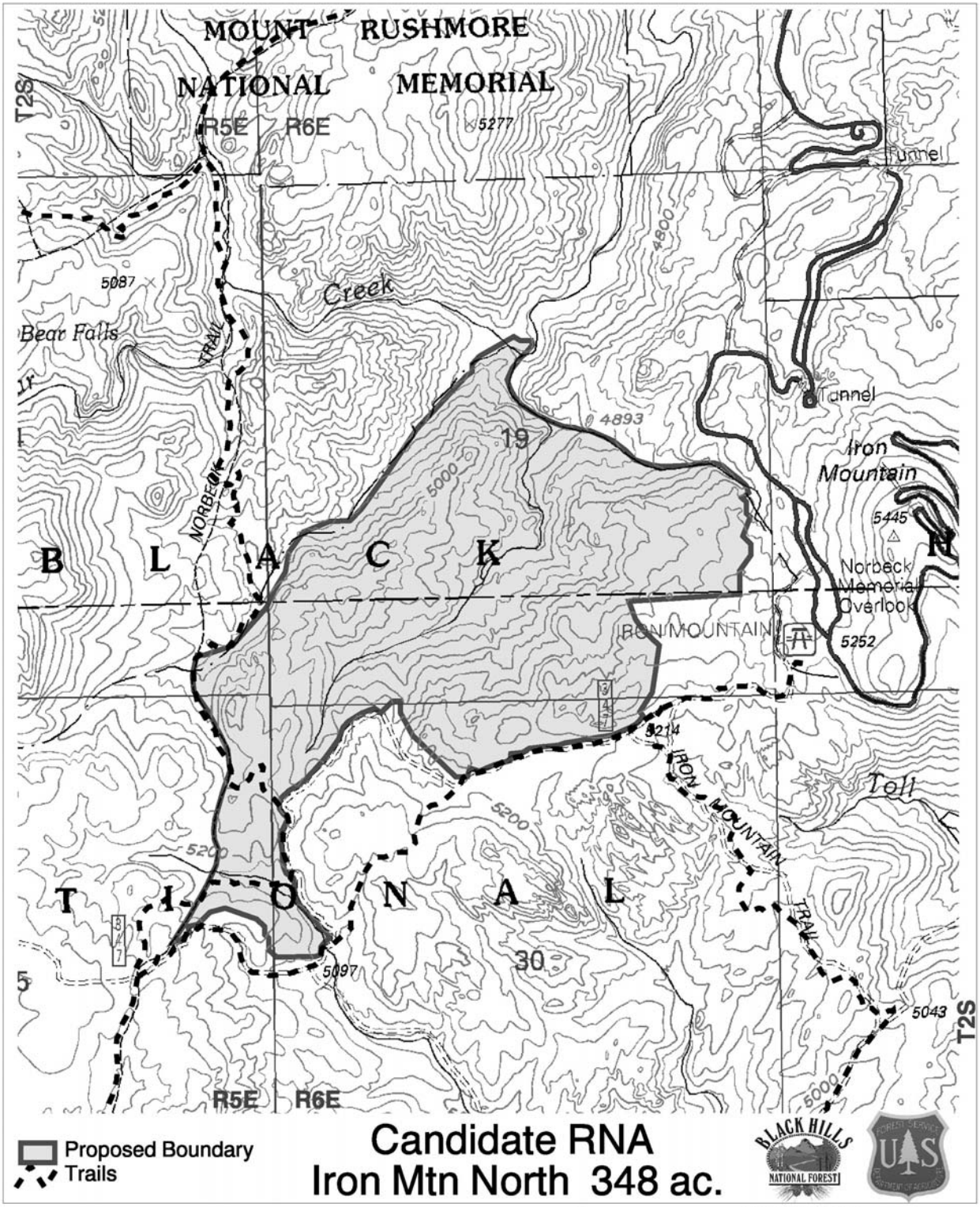
MOUNT RUSHMORE
NATIONAL MEMORIAL
R5E R6E
T2S
5277
Tunnel
4800
5087
Creek
Bear Falls
TRAIL
NORBECK
4893
19
5000
Iron
Mountain
5445
B L A C K
Norbeck
Memorial
Overlook
IRON MOUNTAIN
5252
5214
IRON MOUNTAIN TRAIL
Toll
5200
T I O N A L
30
5097
5043
R5E R6E
Proposed Boundary
Trails
Candidate RNA
Iron Mtn North 348 ac.
BLACK HILLS NATIONAL FOREST
0 0.25 0.5 Miles
N
July 13, 2005
APR: J:\fsfiles\office\p2\deis\draft\
05_chap3\rna\gis2\rna_mapchanges.apr
MAP: J:\fsfiles\office\p2\deis\draft\
05_chap3\rna\rna_maps\map\ironmtn_topo05.jpg