Savanna Ecosystem Restoration Project
Proposed Management Activities

Otto Metapopulation Area: Alternative 1

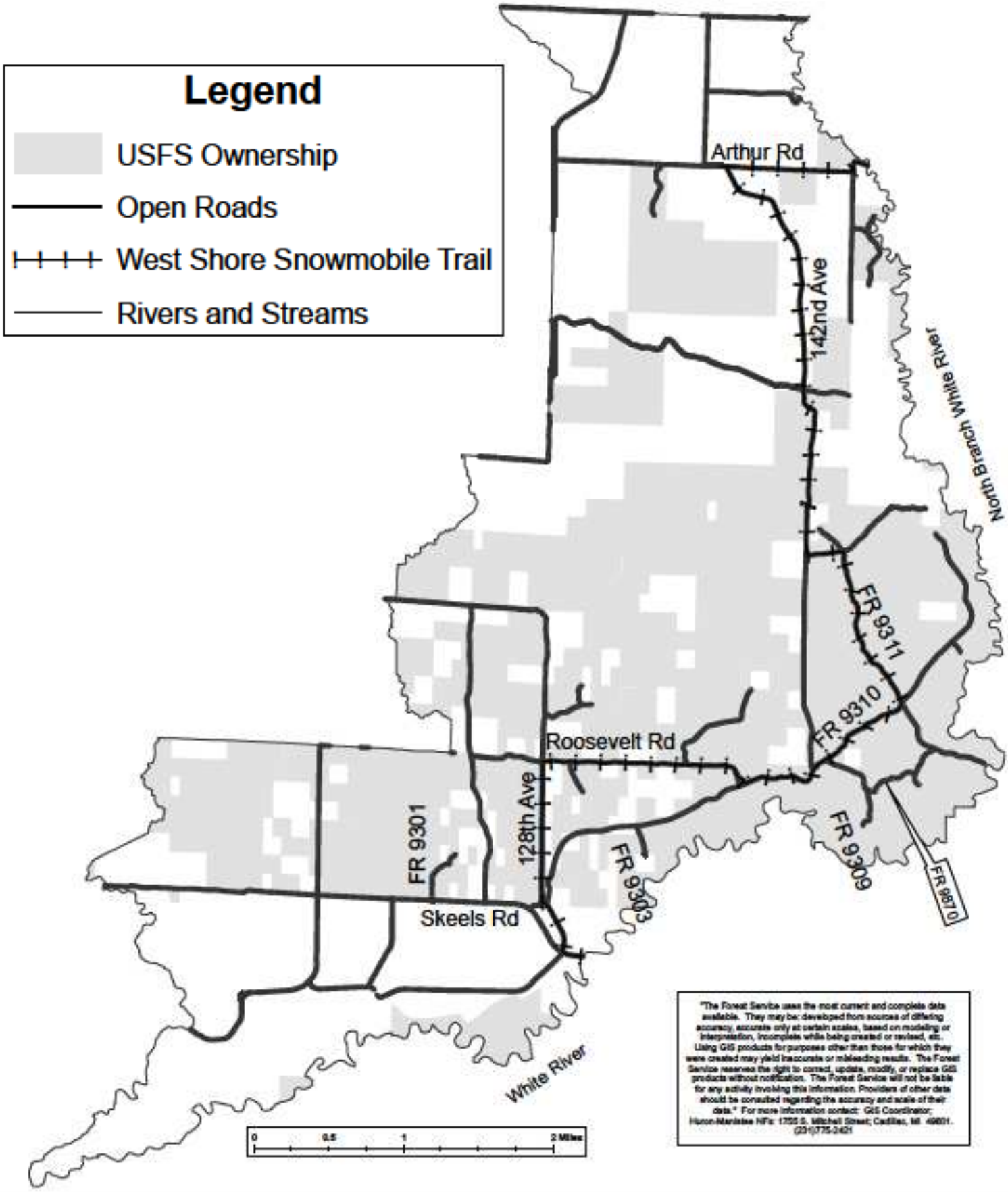

"The Forest Service uses the most current and complete data available. They may be: developed from sources of differing accuracy, accurate only at certain scales, based on modeling or interpretation, incomplete while being created or revised, etc. Using GIS products for purposes other than those for which they were created may yield inaccurate or misleading results. The Forest Service reserves the right to correct, update, modify, or replace GIS products without notification. The Forest Service will not be liable for any activity involving this information. Providers of other data should be consulted regarding the accuracy and scale of their data." For more information contact: GIS Coordinator; Huron-Manistee NFs: 1755 S. Mitchell Street; Cadillac, MI 49601. (231)775-2421

Savanna Ecosystem Restoration Project
Proposed Management Activities

Otto Metapopulation Area: Alternatives 2 and 3
Vegetation Management

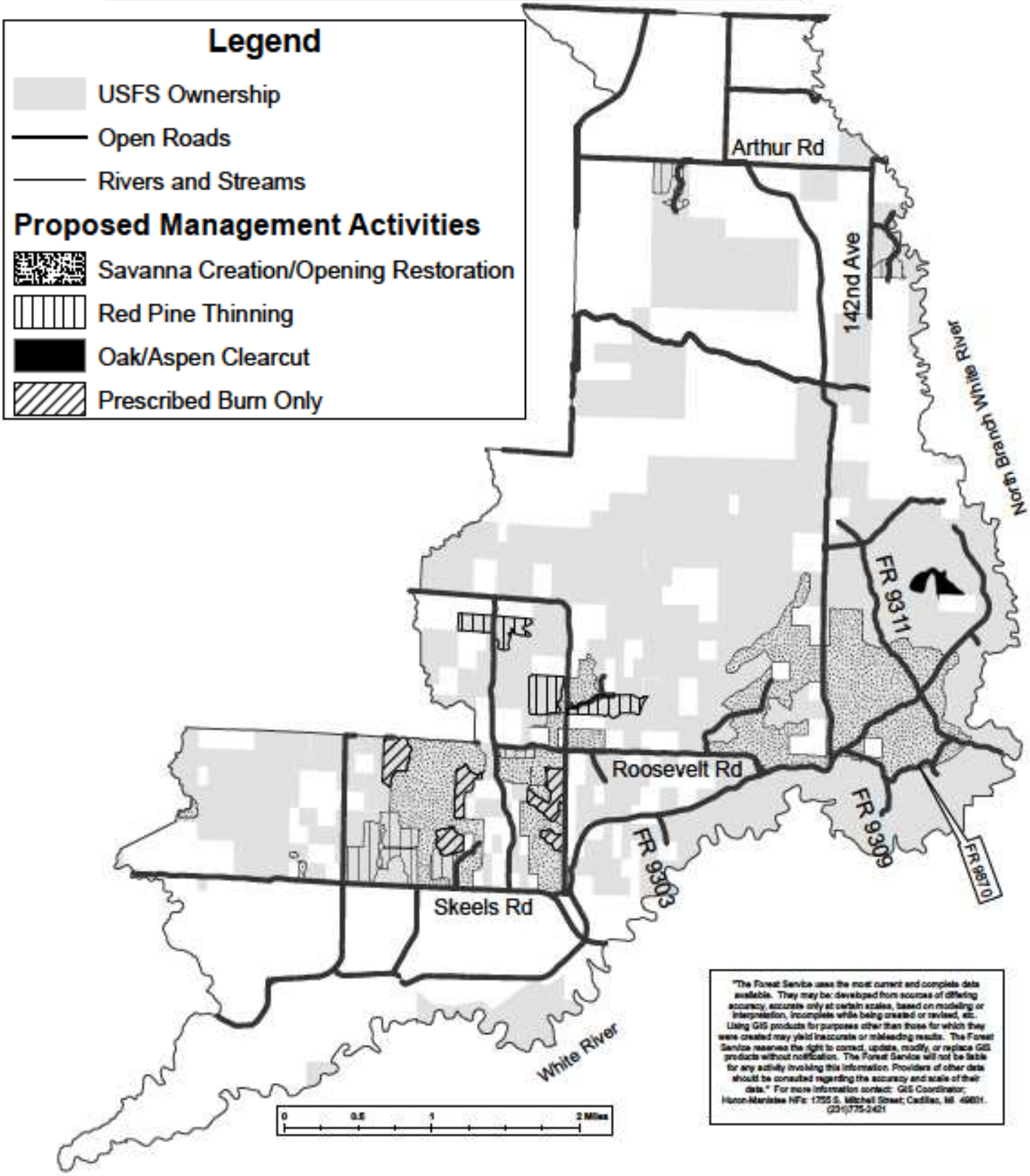

"The Forest Service uses the most current and complete data available. They may be: developed from sources of differing accuracy, accurate only at certain scales, based on modeling or interpretation, incomplete while being created or revised, etc. Using GIS products for purposes other than those for which they were created may yield inaccurate or misleading results. The Forest Service reserves the right to correct, update, modify, or replace GIS products without notification. The Forest Service will not be liable for any activity involving this information. Providers of other data should be consulted regarding the accuracy and scale of their data." For more information contact: GIS Coordinator; Huron-Manistee NFs: 1755 S. Mitchell Street; Cadillac, MI 49601. (231)775-2421

Savanna Ecosystem Restoration Project
Proposed Management Activities

Otto Metapopulation Area: Alternative 2
Recreation Management

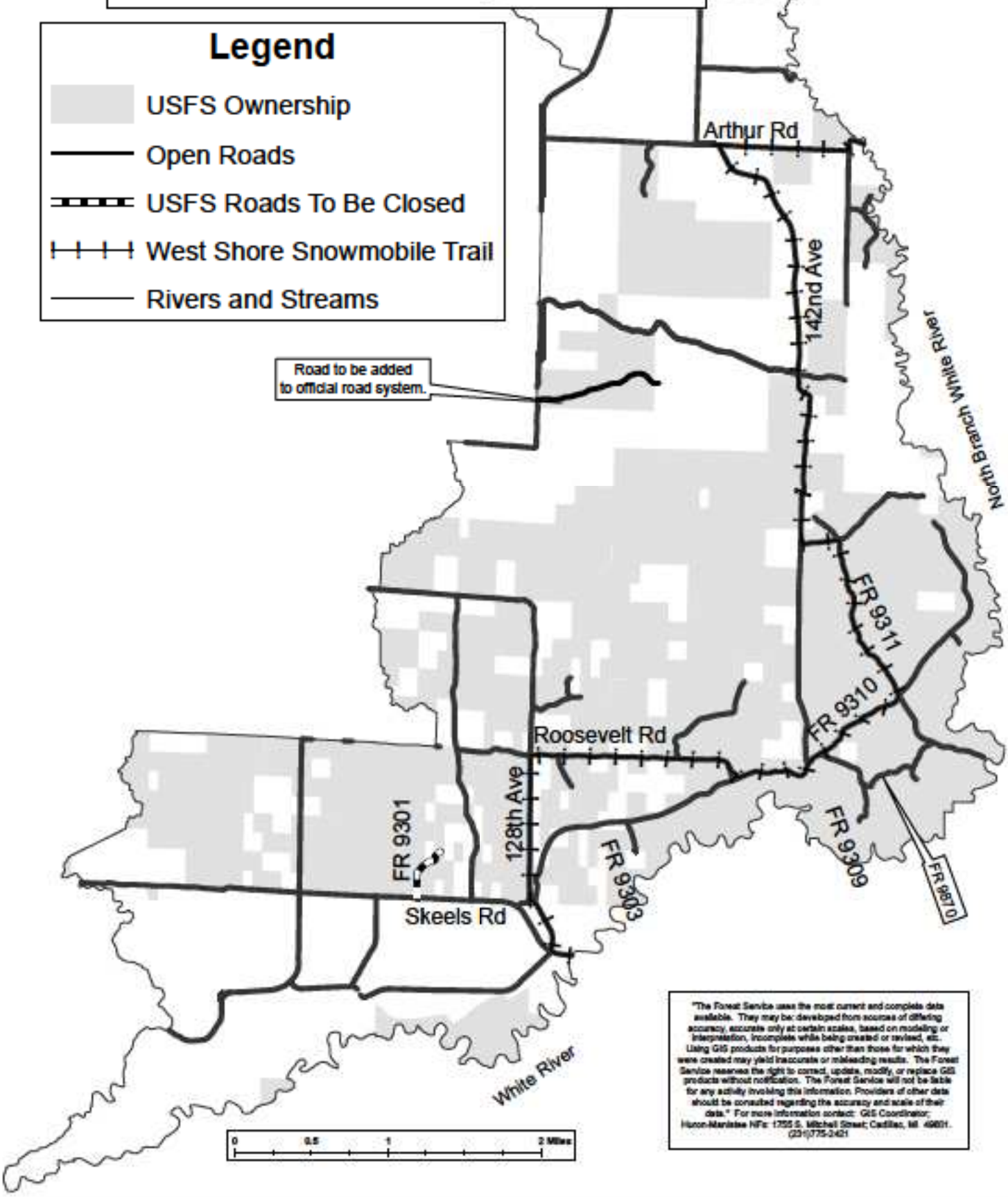

"The Forest Service uses the most current and complete data available. They may be: developed from sources of differing accuracy, accurate only at certain scales, based on modeling or interpretation, incomplete while being created or revised, etc. Using GIS products for purposes other than those for which they were created may yield inaccurate or misleading results. The Forest Service reserves the right to correct, update, modify, or replace GIS products without notification. The Forest Service will not be liable for any activity involving this information. Providers of other data should be consulted regarding the accuracy and scale of their data." For more information contact: GIS Coordinator; Huron-Manistee NFs: 1755 S. Mitchell Street; Cadillac, MI 49601. (231)775-2421

Savanna Ecosystem Restoration Project
Proposed Management Activities

Otto Metapopulation Area: Alternative 3
Recreation Management

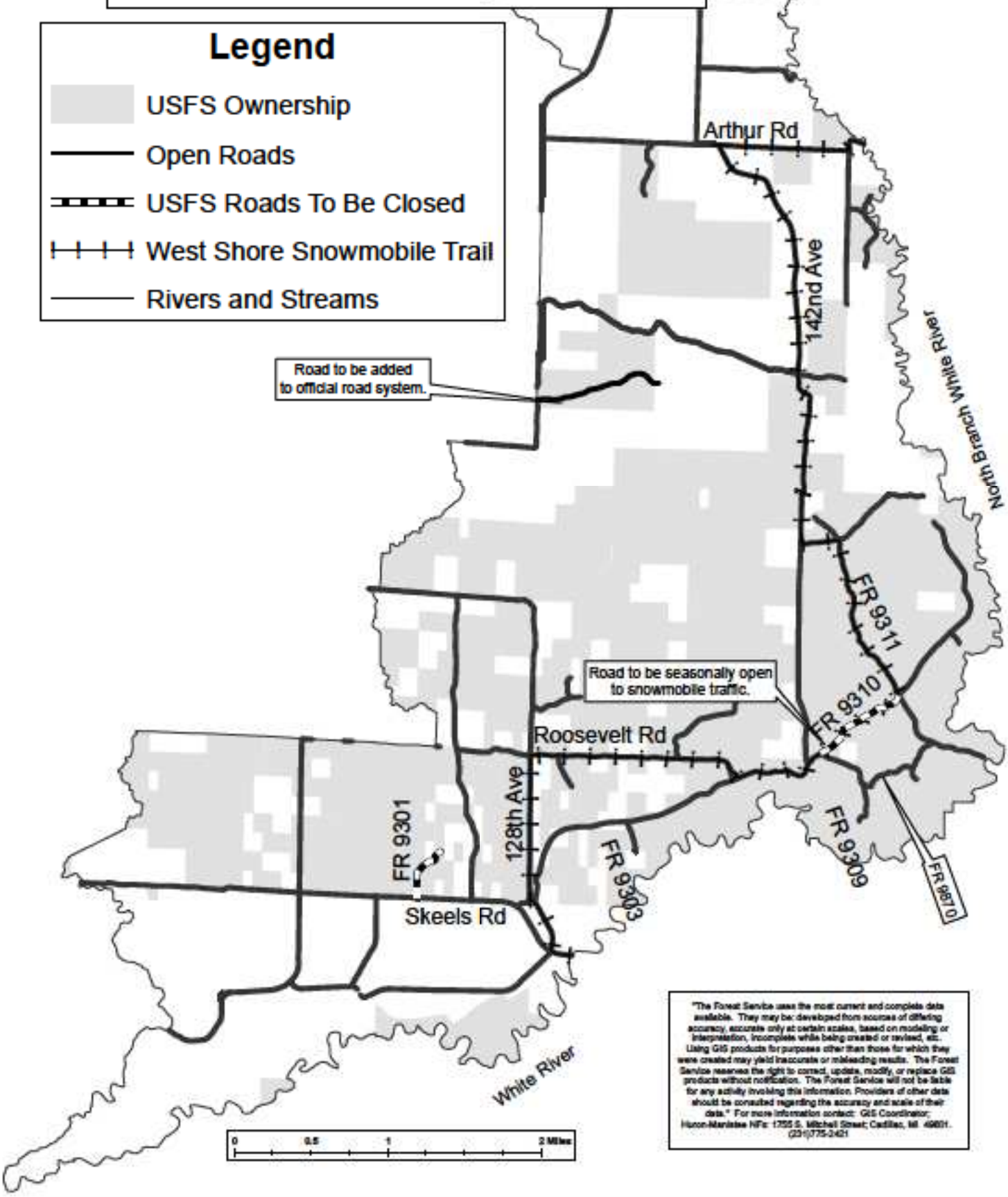

"The Forest Service uses the most current and complete data available. They may be: developed from sources of differing accuracy, accurate only at certain scales, based on modeling or interpretation, incomplete while being created or revised, etc. Using GIS products for purposes other than those for which they were created may yield inaccurate or misleading results. The Forest Service reserves the right to correct, update, modify, or replace GIS products without notification. The Forest Service will not be liable for any activity involving this information. Providers of other data should be consulted regarding the accuracy and scale of their data." For more information contact: GIS Coordinator; Huron-Manistee NFs: 1755 S. Mitchell Street; Cadillac, MI 49601. (231)775-2421

Savanna Ecosystem Restoration Project
Proposed Management Activities

White River Metapopulation Area: Alternative 1

Legend

- USFS Ownership
- Rivers and Streams
- Open Roads
- Seasonally Open Road
- West Shore Snowmobile Trail

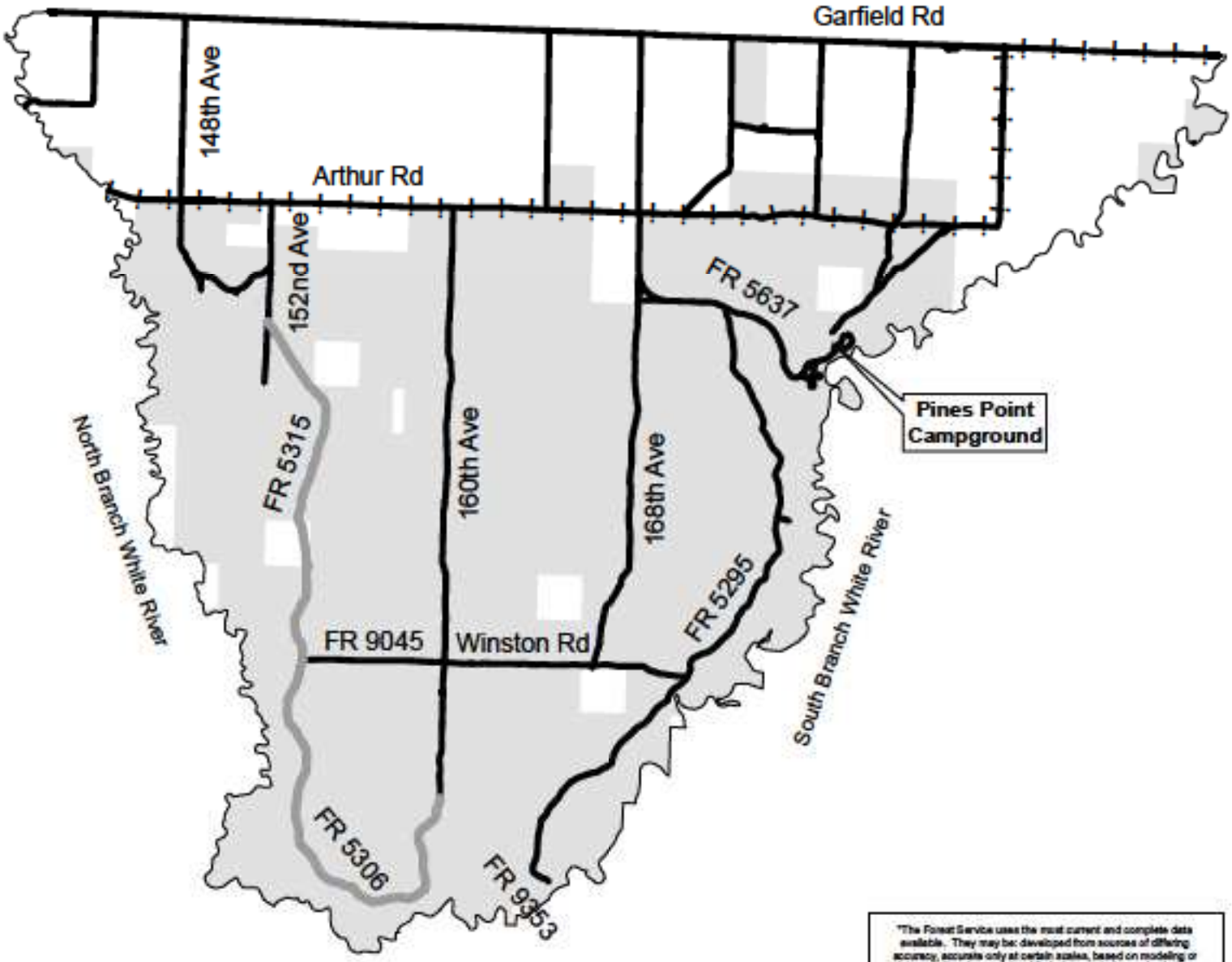

"The Forest Service uses the most current and complete data available. They may be: developed from sources of differing accuracy, accurate only at certain scales, based on modeling or interpretation, incomplete while being created or revised, etc. Using GIS products for purposes other than those for which they were created may yield inaccurate or misleading results. The Forest Service reserves the right to correct, update, modify, or replace GIS products without notification. The Forest Service will not be liable for any activity involving this information. Providers of other data should be consulted regarding the accuracy and scale of their data." For more information contact: GIS Coordinator, Huron-Manistee NFs: 1755 S. Mitchell Street; Cadillac, MI 49601. (231)775-3421

Savanna Ecosystem Restoration Project
Proposed Management Activities

White River Metapopulation Area: Alternatives 2 and 3
Vegetation Management

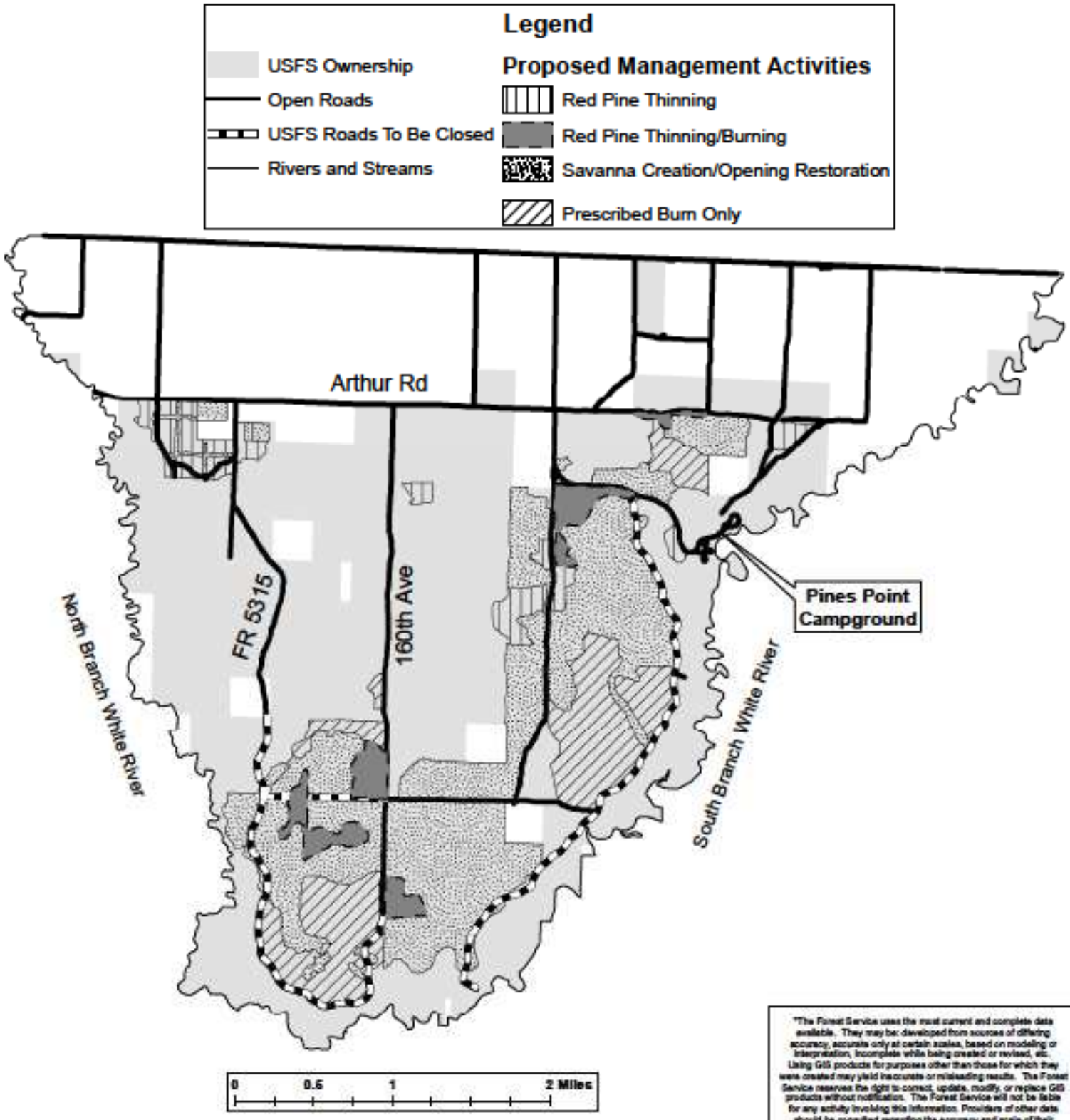

"The Forest Service uses the most current and complete data available. They may be: developed from sources of differing accuracy, accurate only at certain scales, based on modeling or interpretation, incomplete while being created or revised, etc. Using GIS products for purposes other than those for which they were created may yield inaccurate or misleading results. The Forest Service reserves the right to correct, update, modify, or replace GIS products without notification. The Forest Service will not be liable for any activity involving this information. Providers of other data should be consulted regarding the accuracy and scale of their data." For more information contact: GIS Coordinator, Huron-Manistee NFs: 1755 S. Mitchell Street; Cadillac, MI 49601. (231)775-2421

Savanna Ecosystem Restoration Project
Proposed Management Activities

White River Metapopulation Area: Alternative 2
Recreation Management

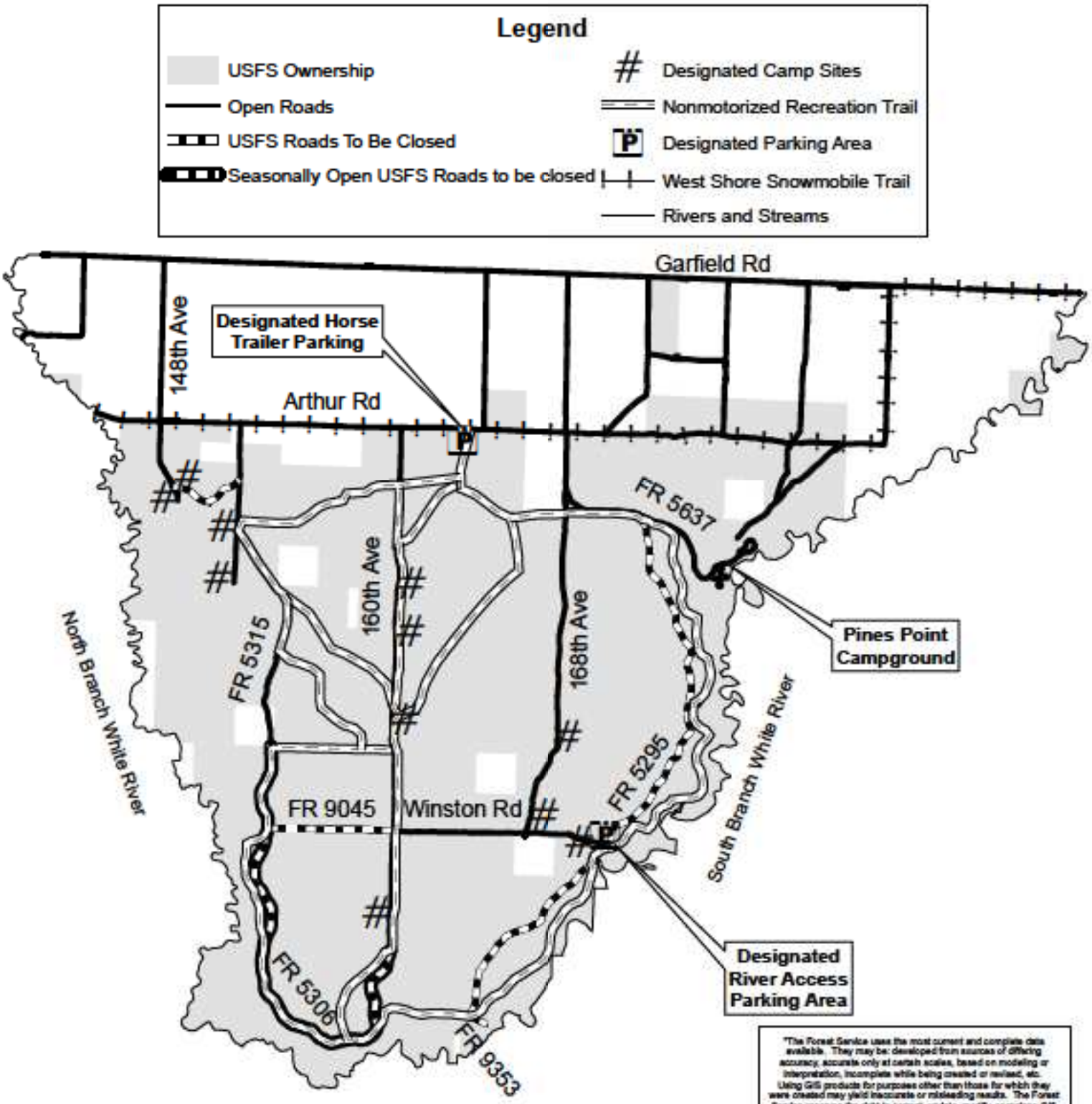

"The Forest Service uses the most current and complete data available. They may be: developed from sources of differing accuracy, accurate only at certain scales, based on modeling or interpretation, incomplete while being created or revised, etc. Using GIS products for purposes other than those for which they were created may yield inaccurate or misleading results. The Forest Service reserves the right to correct, update, modify, or replace GIS products without notification. The Forest Service will not be liable for any activity involving this information. Providers of other data should be consulted regarding the accuracy and scale of their data." For more information contact: GIS Coordinator; Huron-Manistee NFs: 1755 S. Mitchell Street; Cadillac, MI 49601. (231)775-2421

Savanna Ecosystem Restoration Project
Proposed Management Activities

White River Metapopulation Area: Alternative 3
Recreation Management

Legend

- USFS Ownership
- Open Roads
- USFS Roads To Be Closed
- Seasonally Open USFS Roads to be closed
- Designated Camp Sites
- Designated Parking Area
- West Shore Snowmobile Trail
- Rivers and Streams

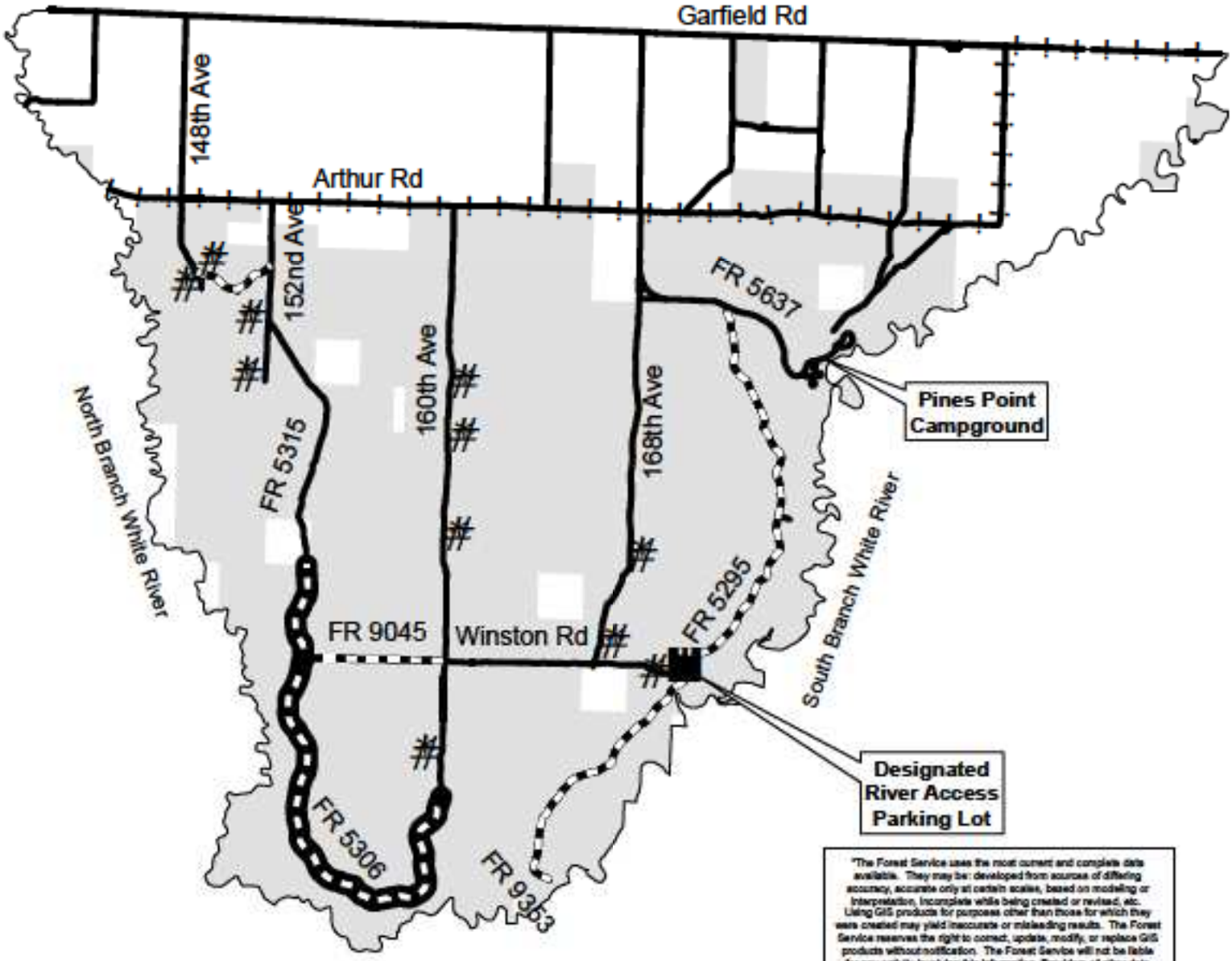

The Forest Service uses the most current and complete data available. They may be: developed from sources of differing accuracy, accurate only at certain scales, based on modeling or interpretation, incomplete while being created or revised, etc. Using GIS products for purposes other than those for which they were created may yield inaccurate or misleading results. The Forest Service reserves the right to correct, update, modify, or replace GIS products without notification. The Forest Service will not be liable for any activity involving this information. Providers of other data should be consulted regarding the accuracy and scale of their data. For more information contact: GIS Coordinator; Huron-Manistee NFs: 1755 S. Mitchell Street; Cadillac, MI 49601. (231)775-2421