Appendix C: Maps of Law Enforcement Response Areas

Last updated: July 2009

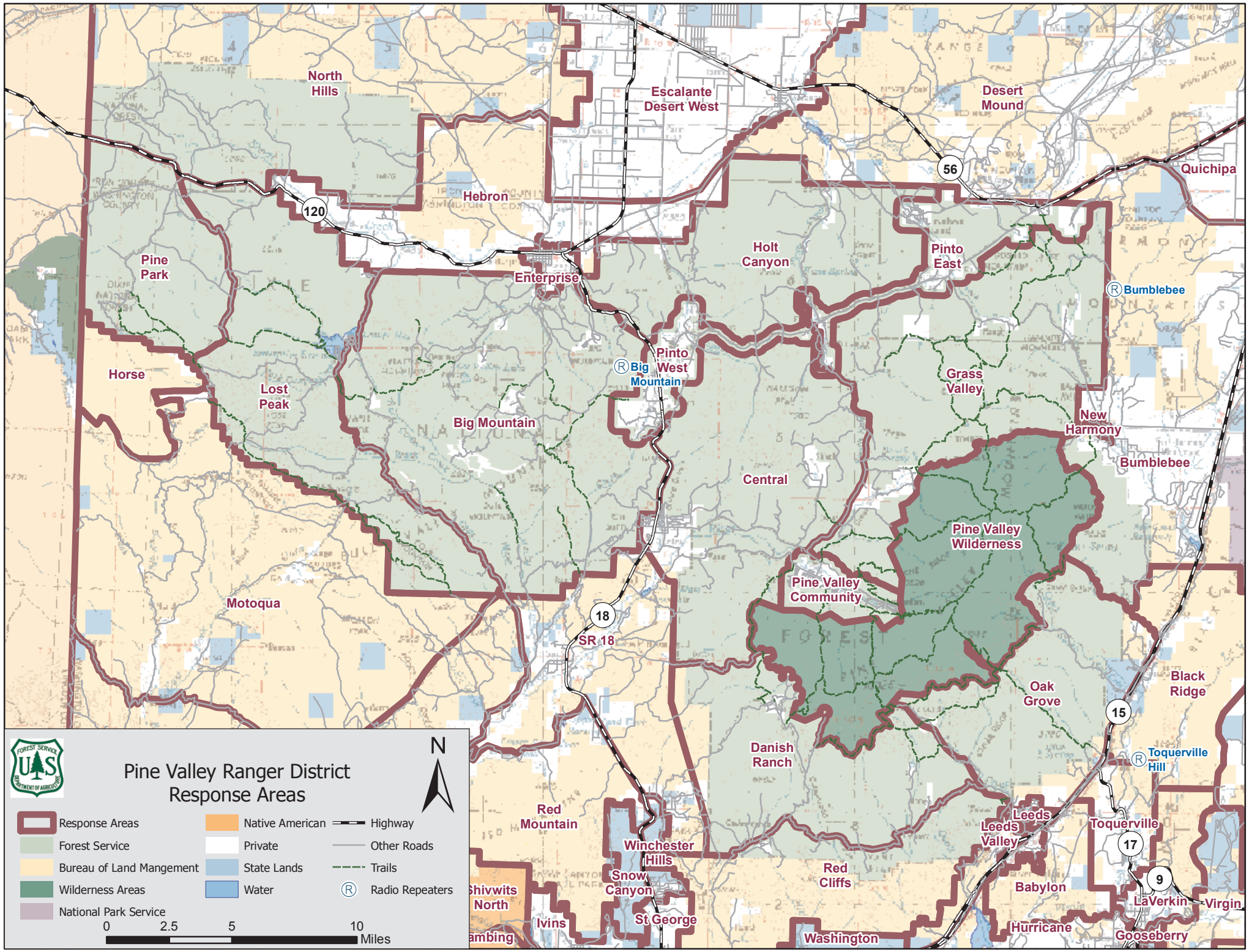
Pine Valley Ranger District
Response Areas
Response Areas
Forest Service
Bureau of Land Mangement
Wilderness Areas
National Park Service
Native American
Private
State Lands
Water
Highway
Other Roads
Trails
Radio Repeaters
0
2.5
5
10
Miles
N
North Hills
Escalante Desert West
Desert Mound
Quichipa
Hebron
Pine Park
Enterprise
Holt Canyon
Pinto East
Bumblebee
Horse
Lost Peak
Big Mountain
Pinto West
Big Mountain
Grass Valley
New Harmony
Bumblebee
Central
Pine Valley Wilderness
Pine Valley Community
Motoqua
SR 18
Oak Grove
Black Ridge
Danish Ranch
Toquerville Hill
Red Mountain
Leeds
Leeds Valley
Toquerville
Winchester Hills
Snow Canyon
Red Cliffs
Babylon
LaVerkin
Virgin
Shivwits North
Ivins
St George
Hurricane
Gooseberry
Washington
56
120
18
15
17
9

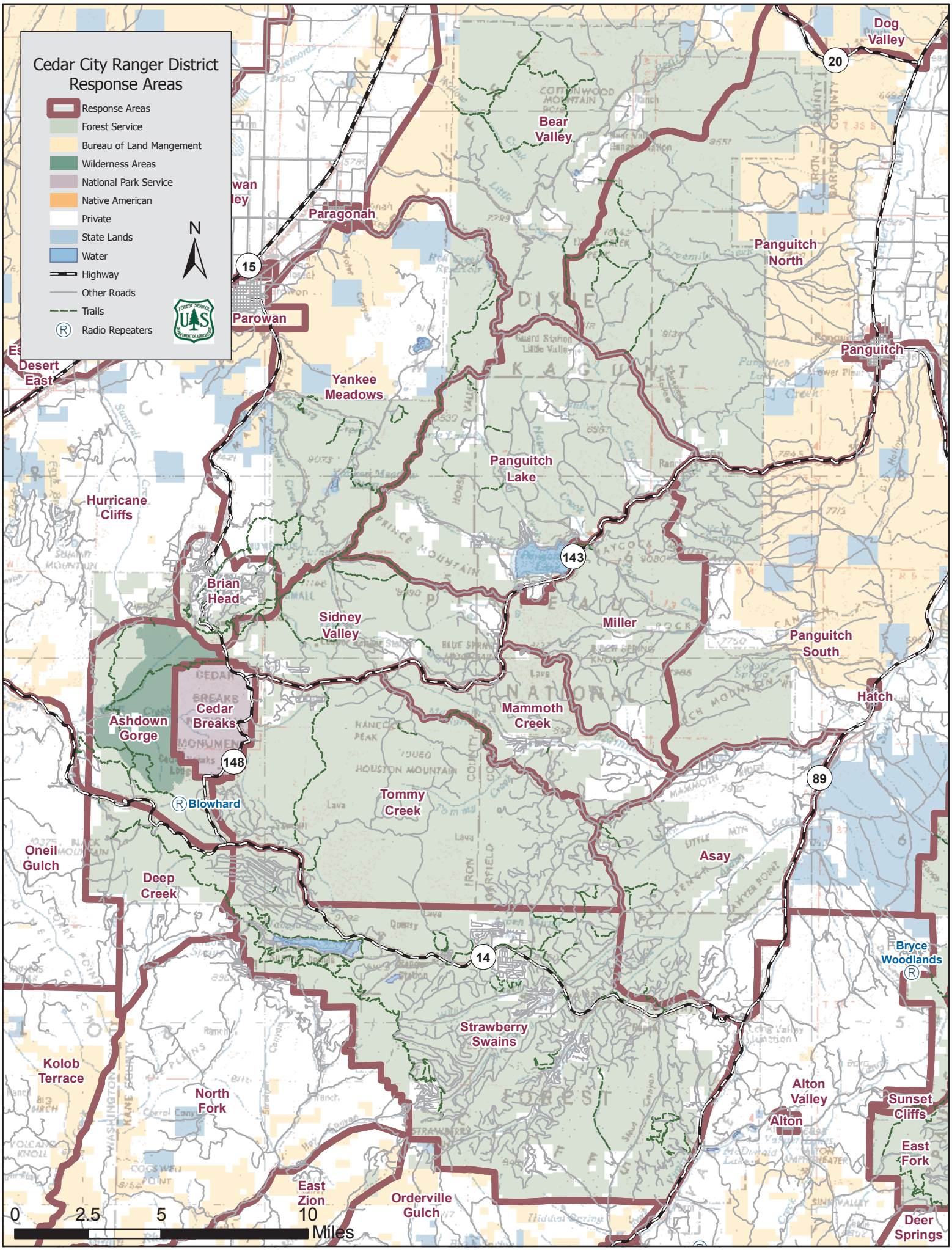
Cedar City Ranger District
Response Areas
Response Areas
Forest Service
Bureau of Land Mangement
Wilderness Areas
National Park Service
Native American
Private
State Lands
Water
Highway
Other Roads
Trails
Radio Repeaters
N
Dog Valley
Bear Valley
Paragonah
Parowan
Panguitch North
Panguitch
Desert East
Yankee Meadows
Panguitch Lake
Hurricane Cliffs
Brian Head
Sidney Valley
Miller
Panguitch South
Hatch
Cedar Breaks
Ashdown Gorge
Mammoth Creek
Blowhard
Tommy Creek
Oneil Gulch
Deep Creek
Asay
Bryce Woodlands
Strawberry Swains
Kolob Terrace
North Fork
Alton Valley
Alton
Sunset Cliffs
East Fork
East Zion
Orderville Gulch
Deer Springs
20
15
143
148
89
14
0 2.5 5 10 Miles

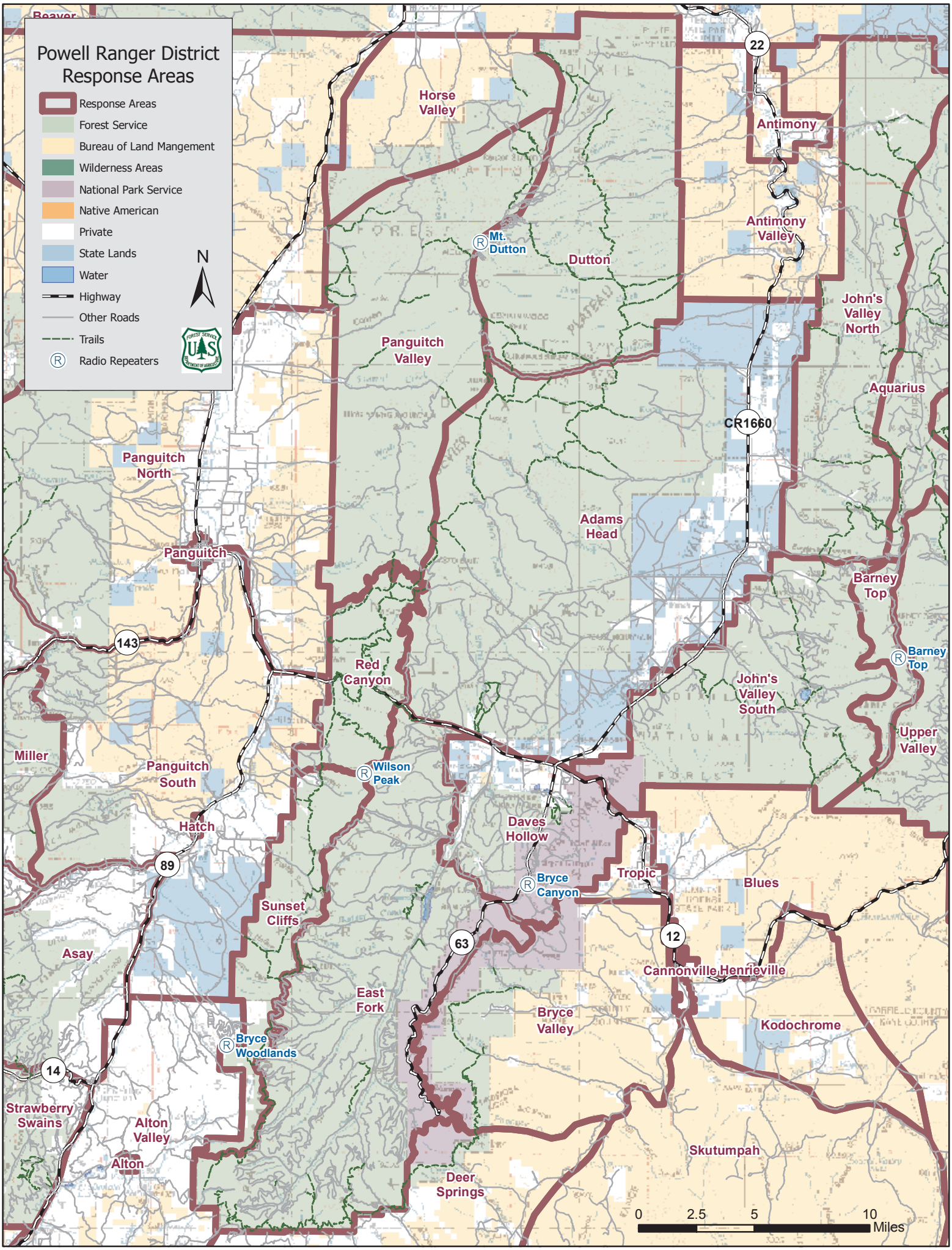
Powell Ranger District
Response Areas
Response Areas
Forest Service
Bureau of Land Mangement
Wilderness Areas
National Park Service
Native American
Private
State Lands
Water
Highway
Other Roads
Trails
Radio Repeaters
N
Horse Valley
Antimony
Antimony Valley
Mt. Dutton
Dutton
John's Valley North
Panguitch Valley
Aquarius
CR1660
Panguitch North
Adams Head
Panguitch
Barney Top
Barney Top
Red Canyon
John's Valley South
Upper Valley
Miller
Panguitch South
Wilson Peak
Hatch
Daves Hollow
Tropic
Bryce Canyon
Blues
Sunset Cliffs
Asay
Cannonville
Henrieville
East Fork
Bryce Valley
Kodochrome
Bryce Woodlands
Strawberry Swains
Alton Valley
Alton
Skutumpah
Deer Springs
22
143
89
63
12
14
0
2.5
5
10
Miles

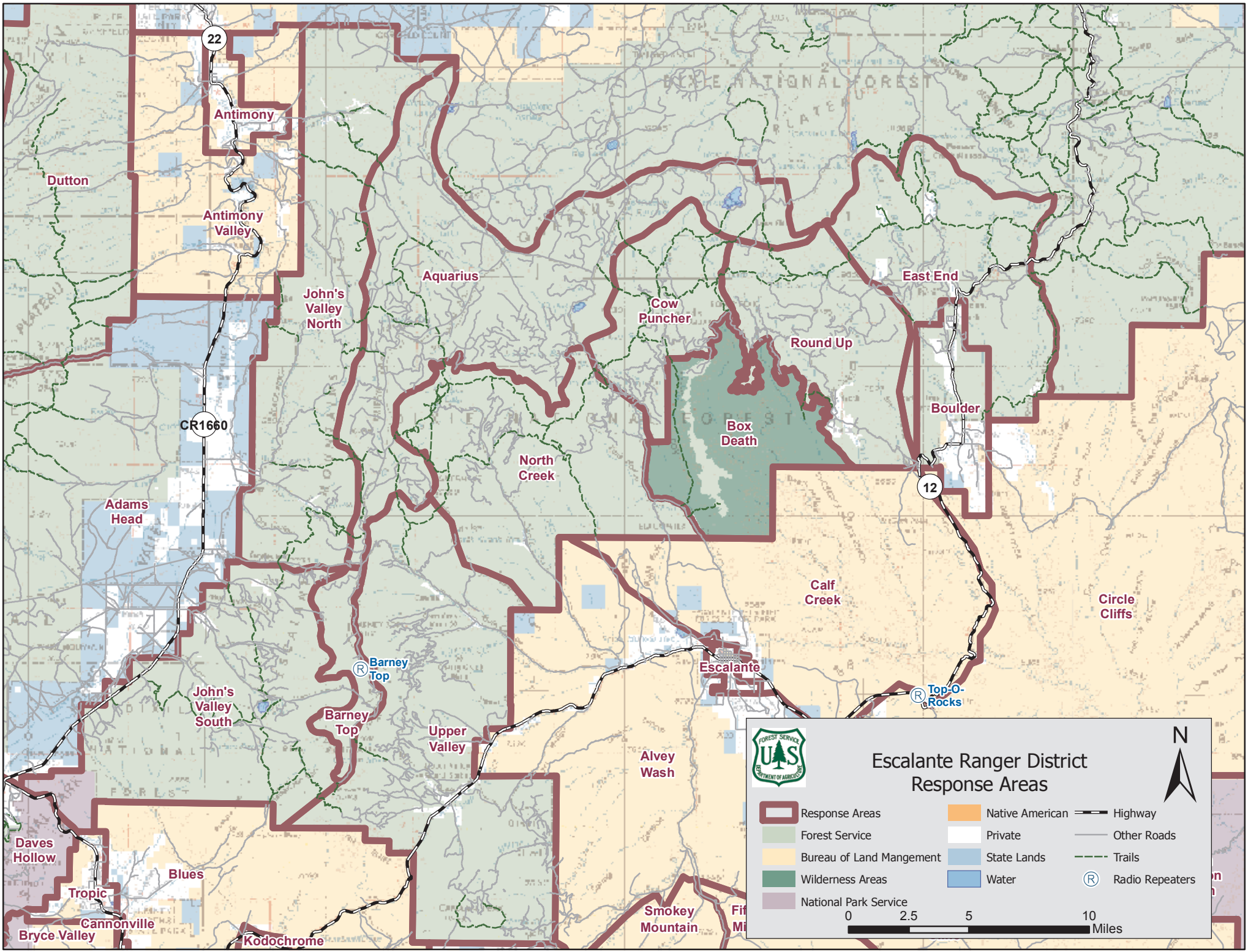
Escalante Ranger District
Response Areas
N
Response Areas
Forest Service
Bureau of Land Mangement
Wilderness Areas
National Park Service
Native American
Private
State Lands
Water
Highway
Other Roads
Trails
Radio Repeaters
0
2.5
5
10
Miles
22
12
CR1660
Antimony
Antimony Valley
Dutton
John's Valley North
Aquarius
Cow Puncher
Round Up
East End
Boulder
Box Death
North Creek
Adams Head
Calf Creek
Circle Cliffs
Escalante
Barney Top
Top-O-Rocks
John's Valley South
Upper Valley
Alvey Wash
Daves Hollow
Blues
Tropic
Cannonville
Bryce Valley
Kodochrome
Smokey Mountain