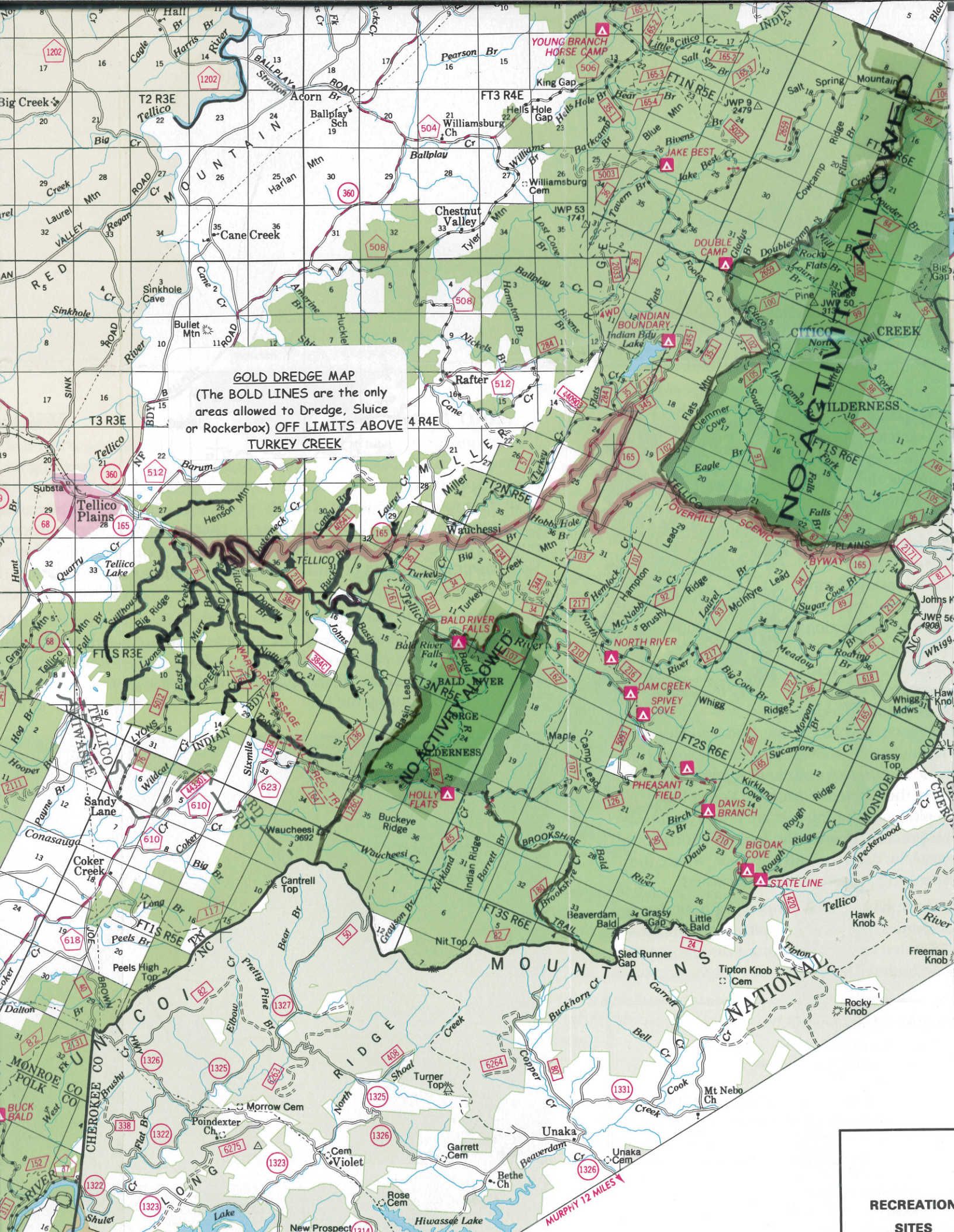
GOLD DREDGE MAP
(The BOLD LINES are the only areas allowed to Dredge, Sluice or Rockerbox) OFF LIMITS ABOVE TURKEY CREEK
NO ACTIVITY ALLOWED
NO ACTIVITY ALLOWED
YOUNG BRANCH HORSE CAMP
JAKE BEST
DOUBLE CAMP
INDIAN BOUNDARY
BALD RIVER FALLS
NORTH RIVER
DAM CREEK
SPIVEY COVE
HOLLY FLATS
PHEASANT FIELD
DAVIS BRANCH
BIG OAK COVE
STATE LINE
Tellico Plains
Wauchessi
Waucheesi
Williamsburg
Chestnut Valley
Cane Creek
Rafter
Unaka
Violet
Turner Top
Cantrell Top
Peels High Top
Coker Creek
Sandy Lane
Tellico Lake
Big Creek
Acorn
Ballplay Sch
King Gap
Hells Hole Gap
Bullet Mtn
Sinkhole Cave
Indian Bdy Lake
Beaverdam Bald
Grassy Gap
Little Bald
Sled Runner Gap
Nit Top
Tipton Knob Cem
Hawk Knob
Freeman Knob
Rocky Knob
Mt Nebo Ch
Unaka Cem
Garrett Cem
Bethe Ch
Rose Cem
Morrow Cem
Poindexter Ch
Hiwassee Lake
New Prospect
MURPHY 12 MILES
BUCK BALD
OVERHILL SCENIC BYWAY
WILDERNESS
NATIONAL
MOUNTAINS
UNICOI
LONG
RIDGE
CHEROKEE CO
MONROE CO
POLK CO
T2 R3E
T3 R3E
T4 R4E
FT3 R4E
FT1N R5E
FT2N R5E
FT3N R5E
FT1S R3E
FT1S R5E
FT2S R6E
FT3S R6E
FT1N R6E
FT1S R6E
RECREATION
SITES

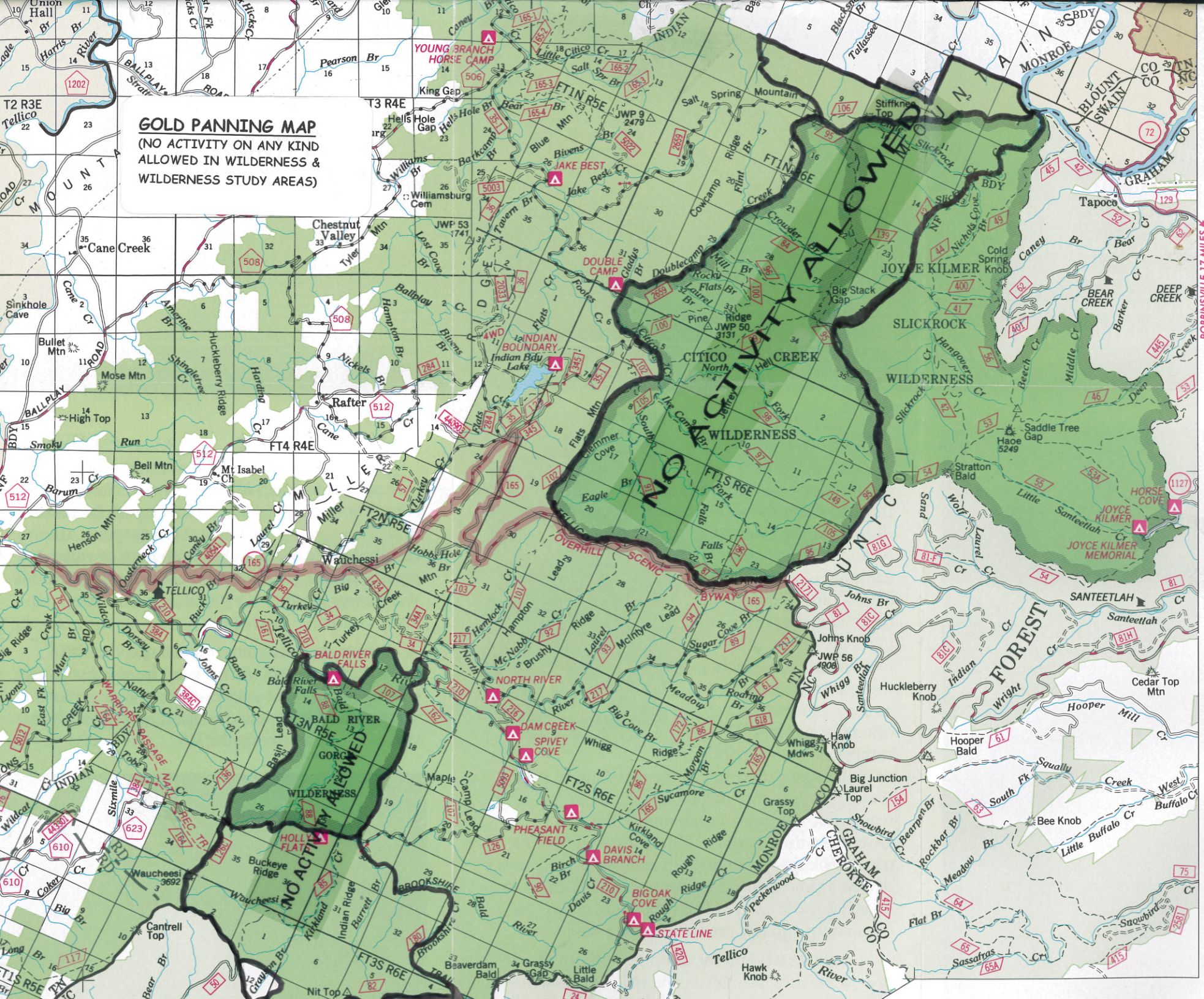
GOLD PANNING MAP
(NO ACTIVITY ON ANY KIND ALLOWED IN WILDERNESS & WILDERNESS STUDY AREAS)
NO ACTIVITY ALLOWED
NO ACTIVITY ALLOWED
CITICO CREEK WILDERNESS
SLICKROCK WILDERNESS
JOYCE KILMER
BALD RIVER GORGE WILDERNESS
OVERHILL SCENIC BYWAY
YOUNG BRANCH HORSE CAMP
JAKE BEST
DOUBLE CAMP
INDIAN BOUNDARY
BALD RIVER FALLS
NORTH RIVER
DAM CREEK
SPIVEY COVE
PHEASANT FIELD
DAVIS BRANCH
BIG OAK COVE
STATE LINE
HOLLY FLAT
HORSE COVE
JOYCE KILMER
JOYCE KILMER MEMORIAL
BEAR CREEK
DEEP CREEK
SANTEETLAH
TELLICO
Tapoco
Cane Creek
Chestnut Valley
Rafter
Wauchessi
Stratton Bald
Saddle Tree Gap
Big Stack Gap
Stiffknee Top
Johns Knob
Huckleberry Knob
Haw Knob
Big Junction
Laurel Top
Grassy Top
Bee Knob
Cedar Top Mtn
Hooper Bald
Cantrell Top
Beaverdam Bald
Grassy Gap
Little Bald
Nit Top
Hawk Knob
Waucheesi
Buckeye Ridge
Sinkhole Cave
Bullet Mtn
Mose Mtn
High Top
Bell Mtn
Mt Isabel
Henson Mtn
Union Hall
Williamsburg Cem
Hells Hole Gap
King Gap
Cold Spring Knob
Haoe 5249
Indian Bdy Lake
Big Stack Gap
Pine Ridge JWP 50 3131
JWP 9 2479
JWP 53 1741
JWP 56 1908
Stiffknee Top
FT1N R5E
FT1N R6E
FT1S R6E
FT2N R5E
FT4 R4E
T2 R3E
T3 R4E
T3N R5E
FT2S R6E
FT3S R6E
FT1S R5E
ROBBINSVILLE 17 MILES
MONROE CO
BLOUNT CO
SWAIN CO
GRAHAM CO
CHEROKEE CO
UNICOI MOUNTAINS
FOREST

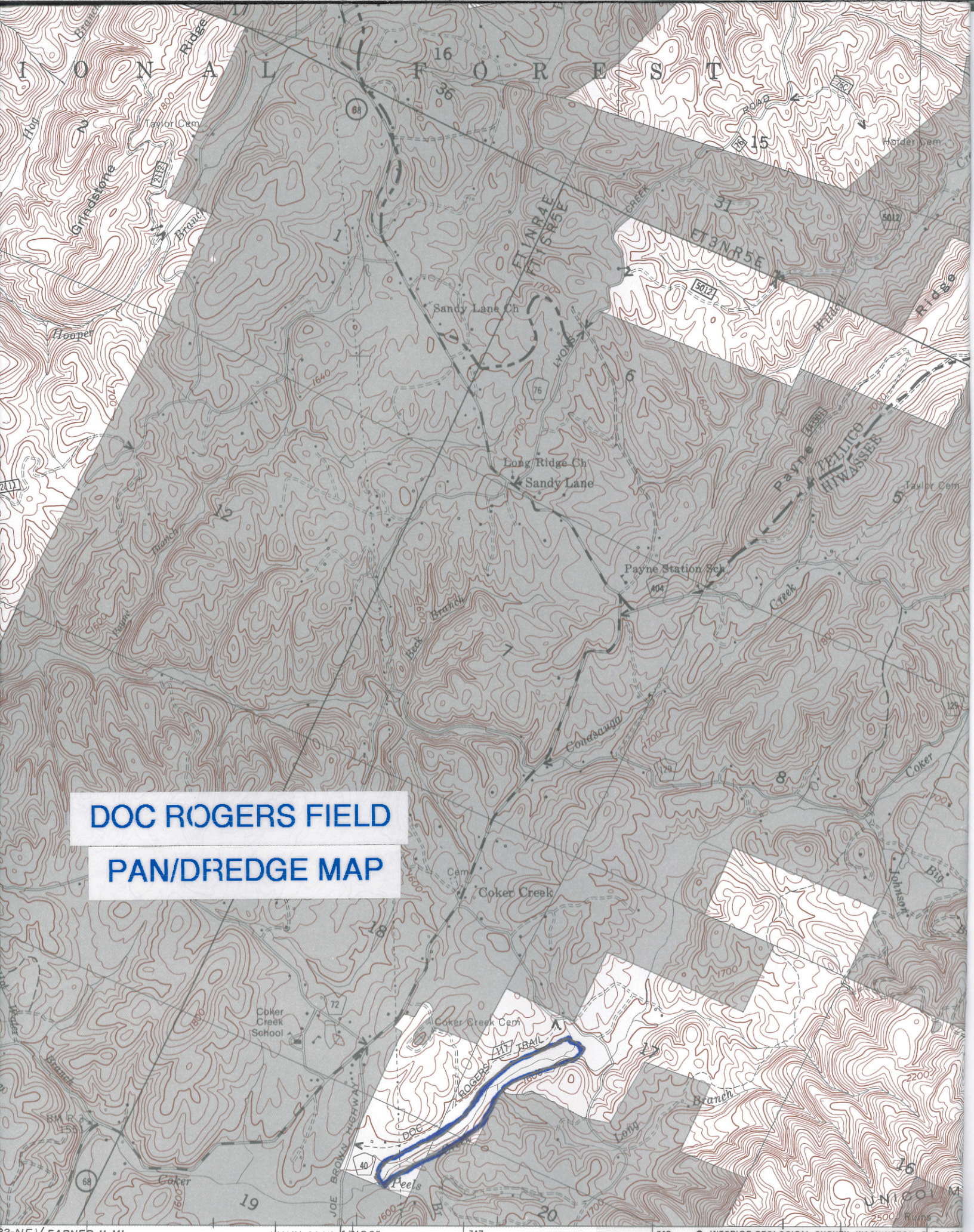
DOC ROGERS FIELD
PAN/DREDGE MAP
Sandy Lane Ch
Long Ridge Ch
Sandy Lane
Payne Station Sch
Coker Creek
Coker Creek School
Coker Creek Cem
Taylor Cem
Holder Cem
Grindstone
Hooper
Beck Branch
Conasauga
Coker
Long Branch
Peels
Payne
TELLICO
HIWASSEE
FT 3 N R 5 E
FT 1 N R 4 E
FT 1 S R 5 E
DOC ROGERS TRAIL
JOE BROWN HIGHWAY
FARNER 11 MI.
DUCKTOWN 23 MI.
UNAKA 16 MI.
MURPHY 30 MI.
17'30"
INTERIOR-GEOLOGICAL SURVEY, WASHINGTON, D. C.-1972
DOC ROGERS FIELD