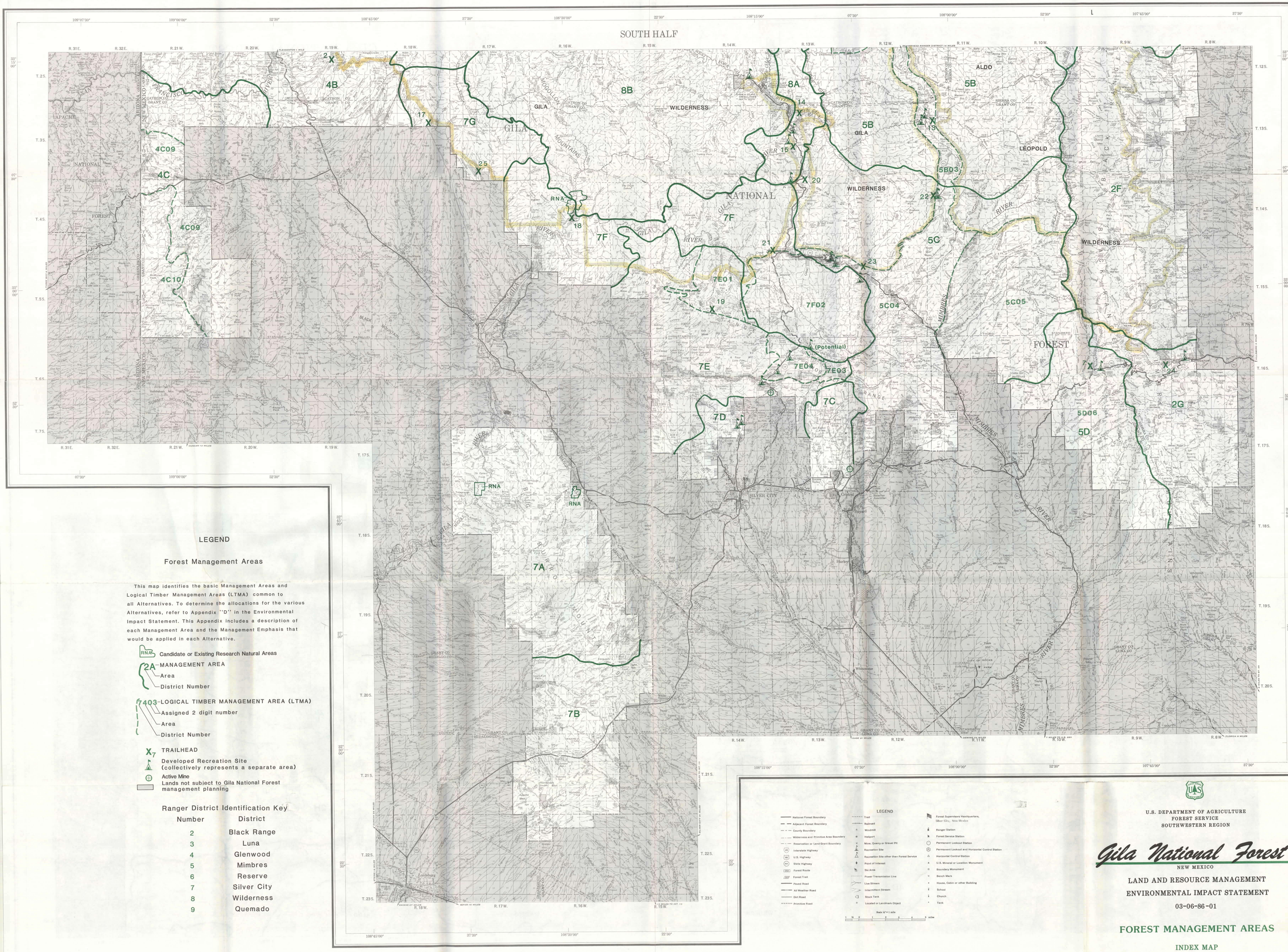

LEGEND

Forest Management Areas

This map identifies the basic Management Areas and Logical Timber Management Areas (LTMA) common to all Alternatives. To determine the allocations for the various Alternatives, refer to Appendix "D" in the Environmental Impact Statement. This Appendix includes a description of each Management Area and the Management Emphasis that would be applied in each Alternative.

- RNA — Candidate or Existing Research Natural Areas
- 2A — MANAGEMENT AREA
  - Area
  - District Number
- 7403 — LOGICAL TIMBER MANAGEMENT AREA (LTMA)
  - Assigned 2 digit number
  - Area
  - District Number
- X_7 — TRAILHEAD
- Developed Recreation Site (collectively represents a separate area)
- Active Mine
- Lands not subject to Gila National Forest management planning

Ranger District Identification Key

Number	District
2	Black Range
3	Luna
4	Glenwood
5	Mimbres
6	Reserve
7	Silver City
8	Wilderness
9	Quemado

LEGEND

- National Forest Boundary
- Adjacent Forest Boundary
- County Boundary
- Wilderness and Primitive Area Boundary
- Reservation or Land Grant Boundary
- Interstate Highway
- U.S. Highway
- State Highway
- Forest Route
- Forest Trail
- Paved Road
- All Weather Road
- Dirt Road
- Primitive Road
- Trail
- Railroad
- Windmill
- Heliport
- Mine, Quarry or Gravel Pit
- Recreation Site
- Recreation Site other than Forest Service
- Point of Interest
- Ski Area
- Power Transmission Line
- Live Stream
- Intermittent Stream
- Stock Tank
- Located or Landmark Object
- Forest Supervisors Headquarters, Silver City, New Mexico
- Ranger Station
- Forest Service Station
- Permanent Lookout Station
- Permanent Lookout and Horizontal Control Station
- Horizontal Control Station
- U.S. Mineral or Location Monument
- Boundary Monument
- Bench Mark
- House, Cabin or other Building
- School
- Church
- Tank

Scale 1/4" = 1 mile

U.S. DEPARTMENT OF AGRICULTURE
FOREST SERVICE
SOUTHWESTERN REGION

Gila National Forest

NEW MEXICO

LAND AND RESOURCE MANAGEMENT
ENVIRONMENTAL IMPACT STATEMENT

03-06-86-01

FOREST MANAGEMENT AREAS

INDEX MAP
(COMMON TO ALL ALTERNATIVES)

AUGUST 1986

47

NORTH HALF

GILA NATIONAL FOREST

NEW MEXICO

NEW MEXICO PRINCIPAL MERIDIAN
GILA AND SALT RIVER MERIDIAN

Scale 1/4" = 1 mile

LEGEND

- National Forest Boundary
- Adjacent National Forest Boundary
- State Boundary Line
- County Boundary Line
- Reservation Boundary Line
- Wilderness and Primitive Area Boundary
- Interstate Highway
- U.S. Highway
- State Highway
- Forest Route
- Forest Trail
- Paved Road
- All Weather Road
- Dirt Road
- Primitive Road
- Trail
- Railroad
- Power Transmission Line
- Forest Supervisors Headquarters, Silver City
- District Ranger Station
- Forest Service Station
- Permanent Lookout Station
- Permanent Lookout and Horizontal Control Station
- Horizontal Control Station
- U.S. Mineral or Location Monument
- Located or Landmark Object
- Boundary Monument
- Church
- School
- House, Cabin or other Building
- Stock Tank
- Tank
- Windmill
- Bench Mark
- Heliport
- Mine, Quarry or Gravel Pit
- Recreation Site
- Recreation Site other than Forest Service
- Point of Interest
- Live Stream
- Intermittent Stream

KEY MAP

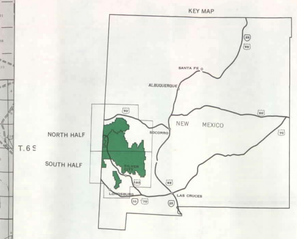

LEGEND

Forest Management Areas

This map identifies the basic Management Areas and Logical Timber Management Areas (LTMA) common to all Alternatives. To determine the allocations for the various Alternatives, refer to Appendix "D" in the Environmental Impact Statement. This Appendix includes a description of each Management Area and the Management Emphasis that would be applied in each Alternative.

RNA — Candidate or Existing Research Natural Areas

2A — MANAGEMENT AREA
- Area
- District Number

2A01 — LOGICAL TIMBER MANAGEMENT AREA (LTMA)
- Assigned 2 digit number
- Area
- District Number

X15 — TRAILHEAD

Developed Recreation Site (collectively represents a separate area)

Active Mine

Lands not subject to Gila National Forest management planning

Ranger District Identification Key

Number	District
2	Black Range
3	Luna
4	Glenwood
5	Mimbres
6	Reserve
7	Silver City
8	Wilderness
9	Quemado

Polyconic projection
1927 North American datum

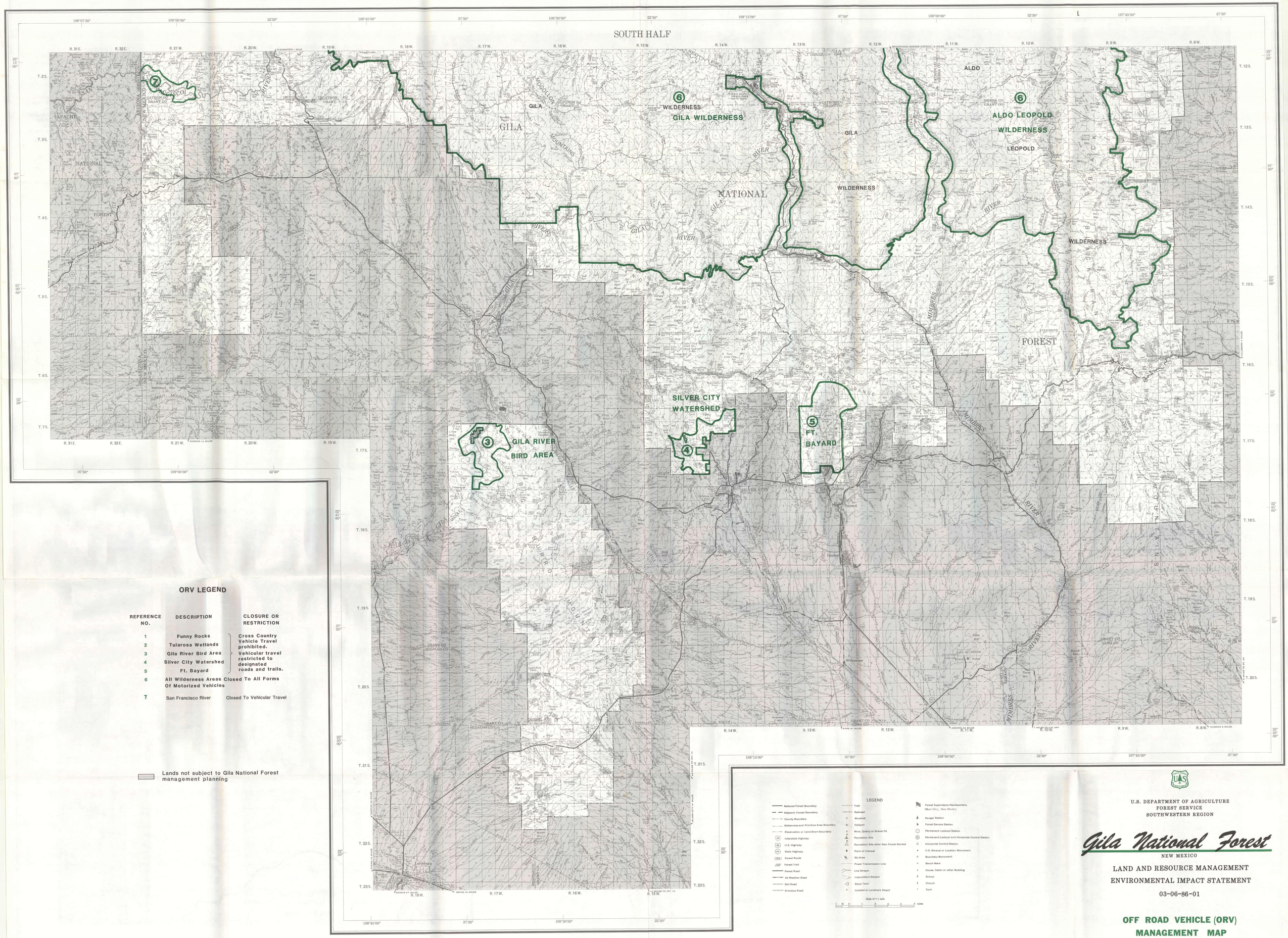

ORV LEGEND

REFERENCE NO.	DESCRIPTION	CLOSURE OR RESTRICTION
1	Funny Rocks	Cross Country Vehicle Travel prohibited. Vehicular travel restricted to designated roads and trails.
2	Tularosa Wetlands	
3	Gila River Bird Area	
4	Silver City Watershed	
5	Ft. Bayard	
6	All Wilderness Areas Closed To All Forms Of Motorized Vehicles	
7	San Francisco River	Closed To Vehicular Travel

Lands not subject to Gila National Forest management planning

U.S. DEPARTMENT OF AGRICULTURE
FOREST SERVICE
SOUTHWESTERN REGION

Gila National Forest

NEW MEXICO

LAND AND RESOURCE MANAGEMENT
ENVIRONMENTAL IMPACT STATEMENT

03-06-86-01

OFF ROAD VEHICLE (ORV) MANAGEMENT MAP

AUGUST 1986

477

NORTH HALF

GILA NATIONAL FOREST

NEW MEXICO

NEW MEXICO PRINCIPAL MERIDIAN
GILA AND SALT RIVER MERIDIAN

Scale 1/2" = 1 mile

LEGEND

- National Forest Boundary
- Adjacent National Forest Boundary
- State Boundary Line
- County Boundary Line
- Reservation Boundary Line
- Wilderness and Primitive Area Boundary
- Interstate Highway
- U.S. Highway
- State Highway
- Forest Route
- Forest Trail
- Paved Road
- All Weather Road
- Dirt Road
- Primitive Road
- Trail
- Railroad
- Power Transmission Line
- Forest Supervisor's Headquarters, Silver City
- District Ranger Station
- Forest Service Station
- Permanent Lookout Station
- Permanent Lookout and Horizontal Control Station
- Horizontal Control Station
- U.S. Mineral or Location Monument
- Located or Landmark Object
- Boundary Monument
- Church
- School
- House, Cabin or other Building
- Stock Tank
- Tank
- Windmill
- Bench Mark
- Heliport
- Mine, Quarry or Gravel Pit
- Recreation Site
- Recreation Site other than Forest Service
- Point of Interest
- Live Stream
- Intermittent Stream

ORV LEGEND

REFERENCE NO.	DESCRIPTION	CLOSURE OR RESTRICTION
1	Funny Rocks	Cross Country Vehicle Travel prohibited. Vehicular travel restricted to designated roads and trails.
2	Tularosa Wetlands	
3	Gila River Bird Area	
4	Silver City Watershed	
5	Ft. Bayard	
6	All Wilderness Areas Closed To All Forms Of Motorized Vehicles	

Lands not subject to Gila National Forest management planning.

KEY MAP

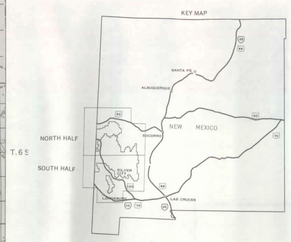

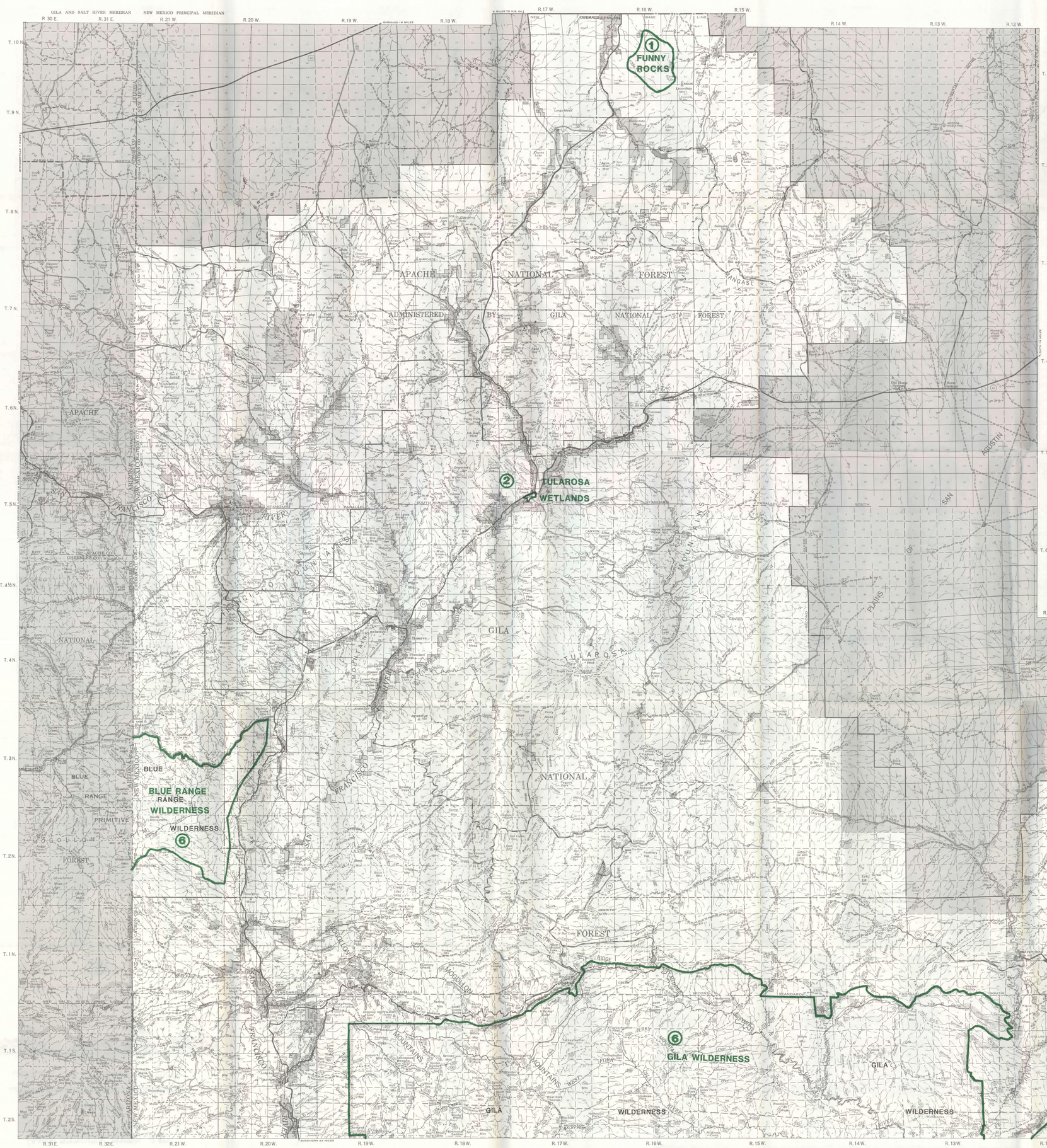

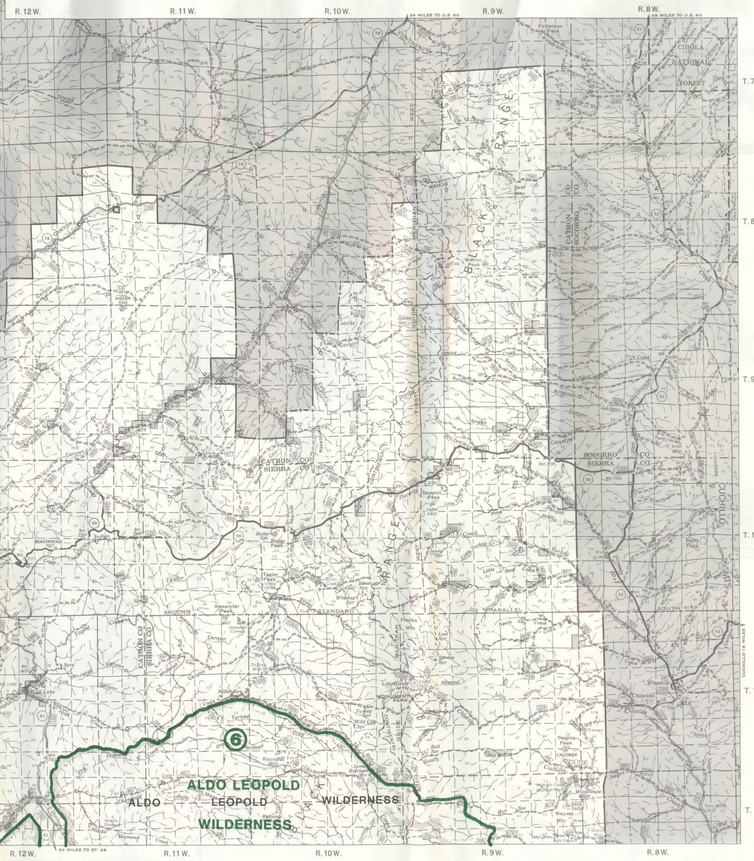

Polyconic projection
1927 North American datum

U.S. DEPARTMENT OF AGRICULTURE
FOREST SERVICE
SOUTHWESTERN REGION

Gila National Forest

NEW MEXICO

LAND AND RESOURCE MANAGEMENT PLANNING

ENVIRONMENTAL IMPACT STATEMENT

03-06-86-01

TRANSPORTATION SYSTEM AND UTILITIES CORRIDORS

AUGUST 1986

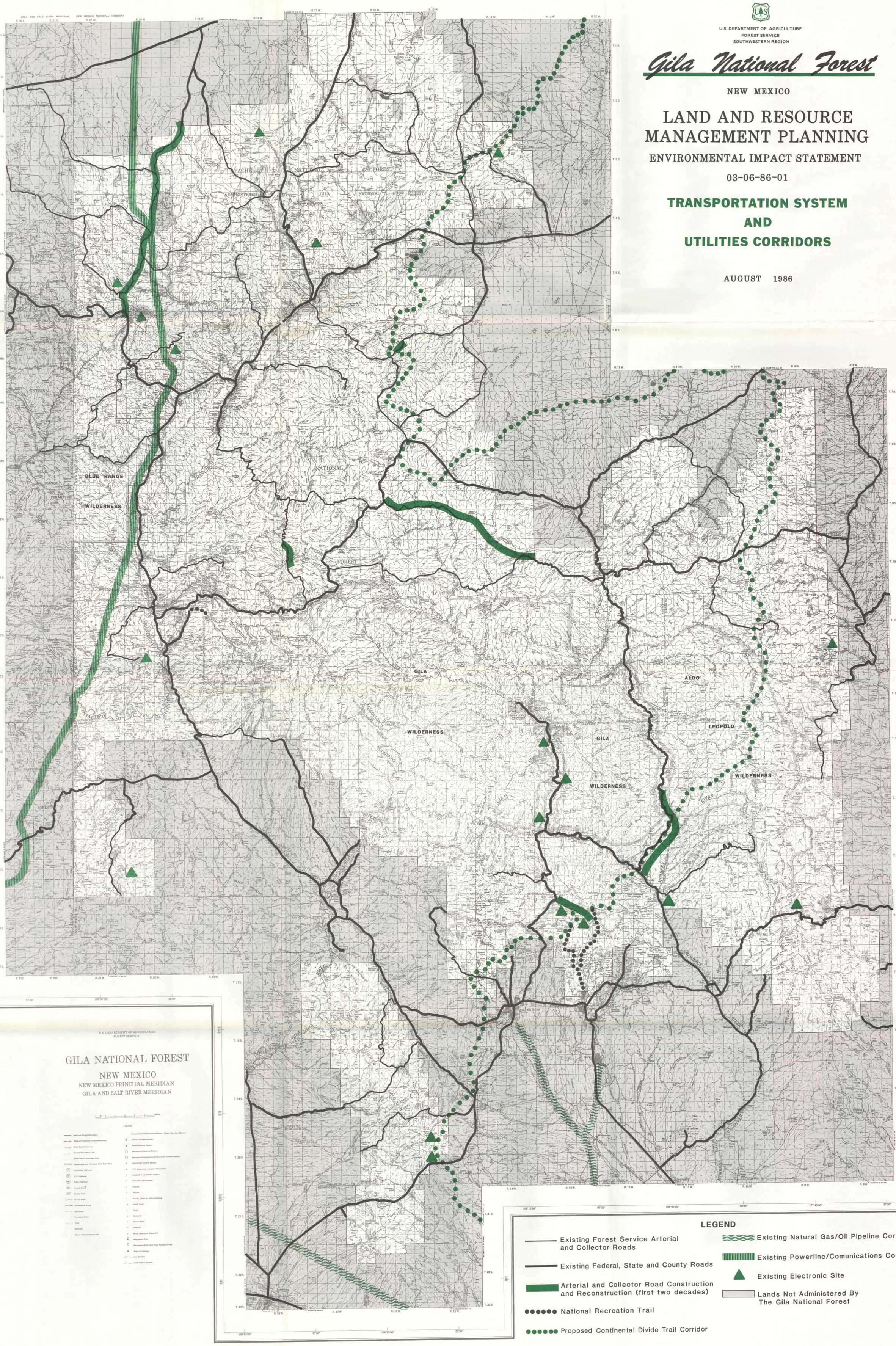

U.S. DEPARTMENT OF AGRICULTURE
FOREST SERVICE

GILA NATIONAL FOREST

NEW MEXICO
NEW MEXICO PRINCIPAL MERIDIAN
GILA AND SALT RIVER MERIDIAN

LEGEND