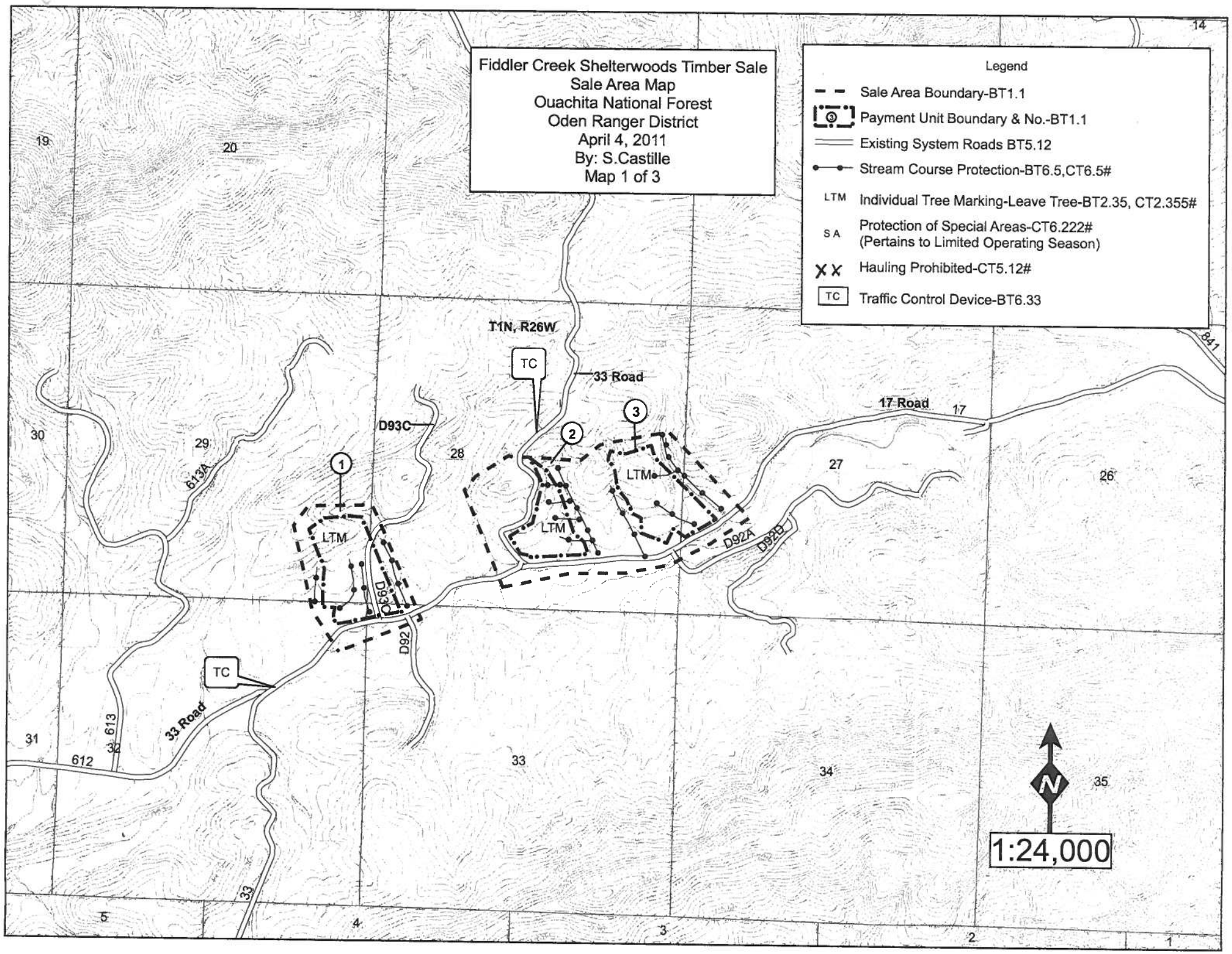
Fiddler Creek Shelterwoods Timber Sale
Sale Area Map
Ouachita National Forest
Oden Ranger District
April 4, 2011
By: S.Castille
Map 1 of 3
Legend
Sale Area Boundary-BT1.1
Payment Unit Boundary & No.-BT1.1
Existing System Roads BT5.12
Stream Course Protection-BT6.5,CT6.5#
LTM Individual Tree Marking-Leave Tree-BT2.35, CT2.355#
SA Protection of Special Areas-CT6.222#
(Pertains to Limited Operating Season)
Hauling Prohibited-CT5.12#
TC Traffic Control Device-BT6.33
T1N, R26W
33 Road
17 Road
D93C
D92A
D92D
D92
613A
613
612
841
1:24,000
N

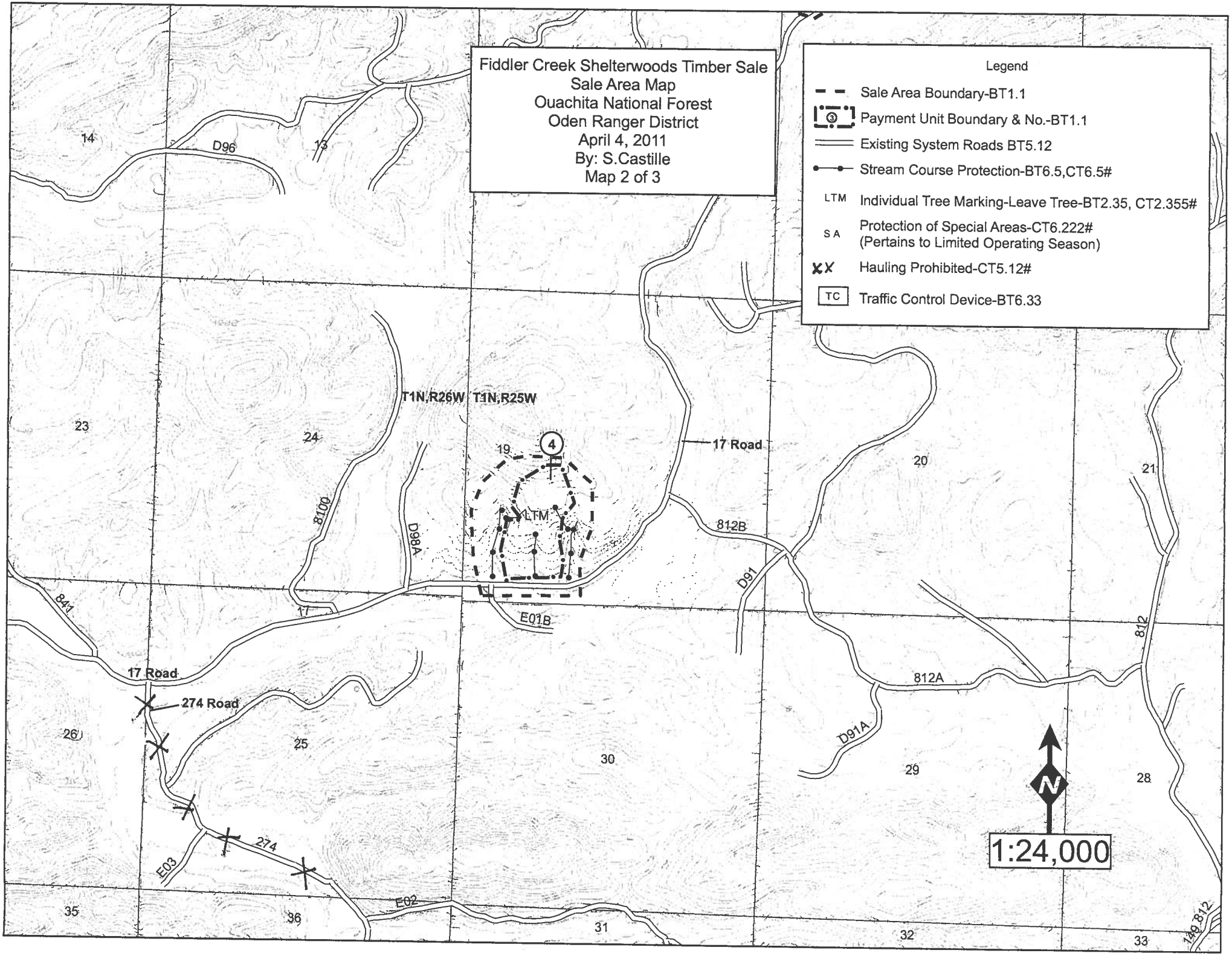
Fiddler Creek Shelterwoods Timber Sale
Sale Area Map
Ouachita National Forest
Oden Ranger District
April 4, 2011
By: S.Castille
Map 2 of 3
Legend
Sale Area Boundary-BT1.1
Payment Unit Boundary & No.-BT1.1
Existing System Roads BT5.12
Stream Course Protection-BT6.5,CT6.5#
LTM Individual Tree Marking-Leave Tree-BT2.35, CT2.355#
S A Protection of Special Areas-CT6.222#
(Pertains to Limited Operating Season)
Hauling Prohibited-CT5.12#
TC Traffic Control Device-BT6.33
T1N,R26W
T1N,R25W
17 Road
274 Road
LTM
4
D96
D98A
8100
841
E01B
812B
D91
812A
D91A
812
E03
274
E02
149 812
1:24,000
N

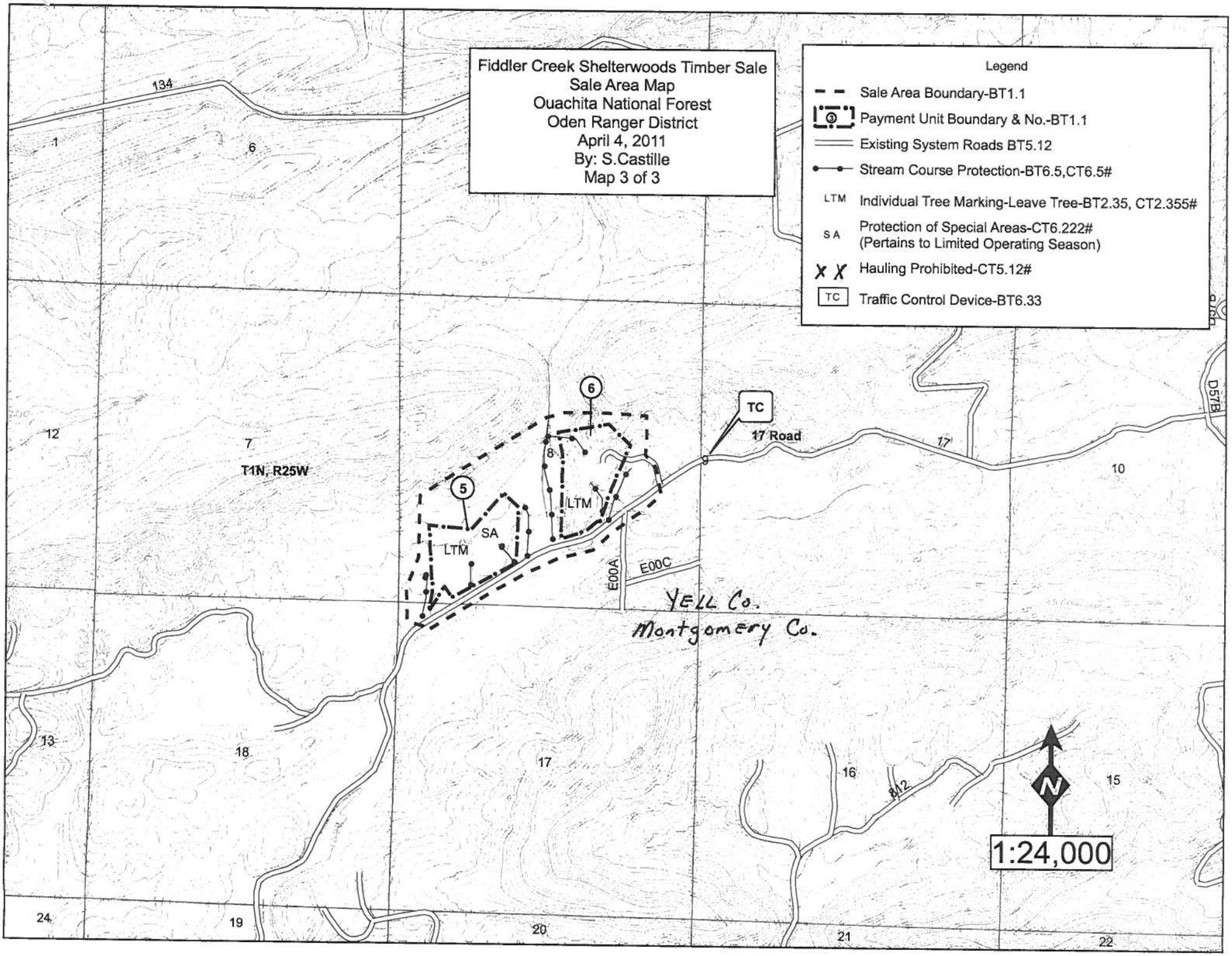
Fiddler Creek Shelterwoods Timber Sale
Sale Area Map
Ouachita National Forest
Oden Ranger District
April 4, 2011
By: S.Castille
Map 3 of 3
Legend
Sale Area Boundary-BT1.1
Payment Unit Boundary & No.-BT1.1
Existing System Roads BT5.12
Stream Course Protection-BT6.5,CT6.5#
LTM Individual Tree Marking-Leave Tree-BT2.35, CT2.355#
SA Protection of Special Areas-CT6.222#
(Pertains to Limited Operating Season)
Hauling Prohibited-CT5.12#
TC Traffic Control Device-BT6.33
134
1
6
12
7
T1N, R25W
5
6
8
LTM
SA
LTM
TC
17 Road
17
10
D57B
E00A
E00C
YELL Co.
Montgomery Co.
13
18
17
16
8/12
15
N
1:24,000
24
19
20
21
22