








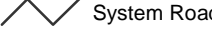
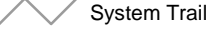



Recreation Setting

-  Scenic Corridors
-  Lakes Recreation
-  Wildlands
-  Transitional
-  Forest Boundary
-  Campground
-  Picnic Area
-  Cities
-  Waterbodies
-  System Road
-  System Trail



Note: Darker areas within each setting represent Non-Forest lands.

Original data was compiled from multiple source data and may not meet the U.S. National Mapping Accuracy Standard of the Office of Management and Budget. For Specific data source dates and/or additional digital information contact the Forest Supervisor.



This map has no warranties to its contents or accuracy.